

3 気象要素等測定結果

(注1) 風配図中の無風%は、風速が0.4m/s以下の風 (calm) の出現率。

(注2) 風速・風向の1時間値は、毎50分から正時(00分)までの10分間平均値。月間・年間の平均風速は、風速の1時間値の平均値。

(注3) 温度・湿度の1時間値は、毎正時の瞬時値。月間・年間値は1時間値の平均値。

(注4) 雨量、日射量、交通量の1時間値は、毎正時から次の正時までの間に得られた1時間値であり、月間・年間値等の算出方法はそれぞれの表の備考に示した。

(注5) 風配図以外は府所管局のみを掲載。

風配図 - 月別

測定局：国設大阪

2015年4月～2016年3月 1～24 時

風向風速計高さ 32.8 m

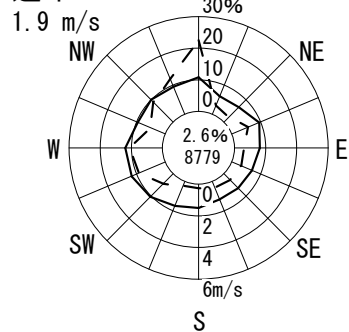
--- 出現頻度

— 平均風速

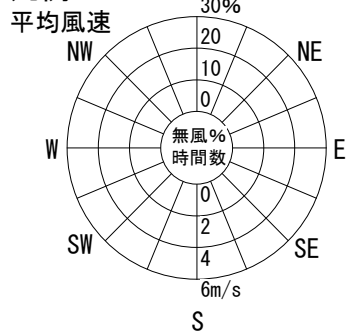
円内 無風%

測定時間数

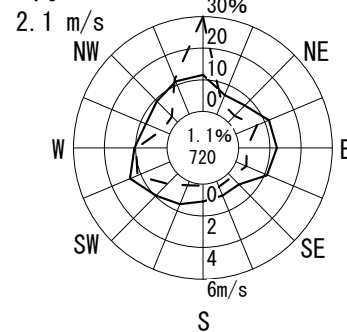
通年



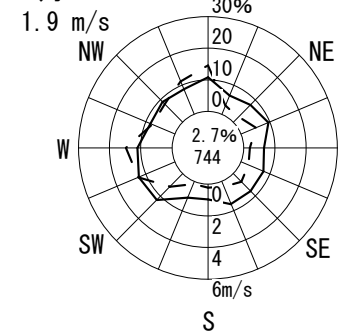
凡例



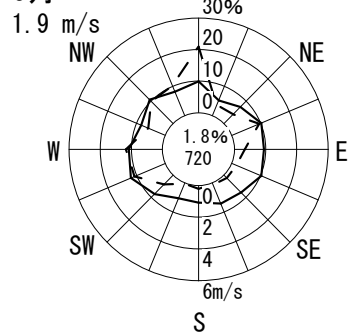
4月



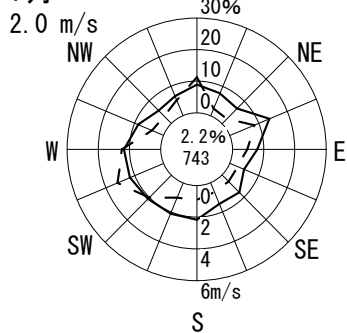
5月



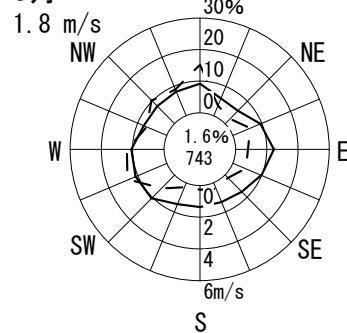
6月



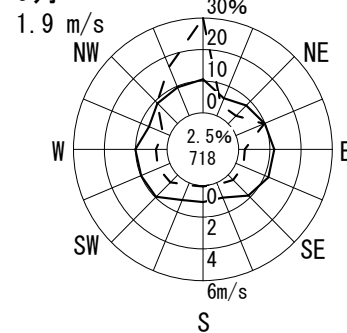
7月



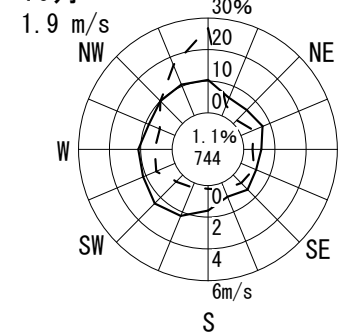
8月



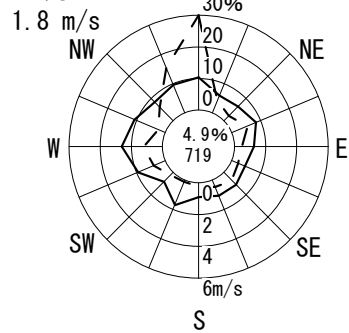
9月



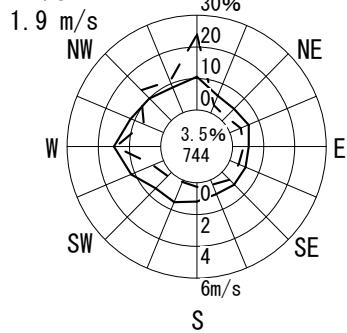
10月



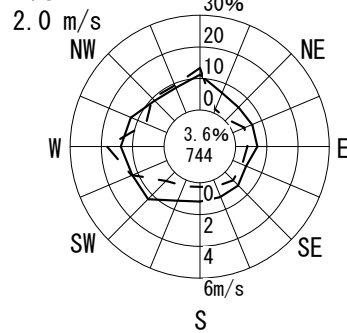
11月



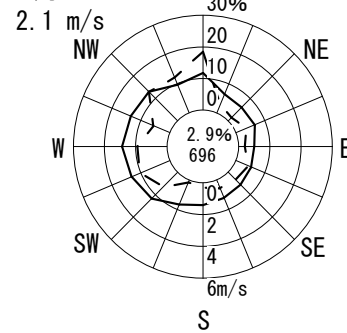
12月



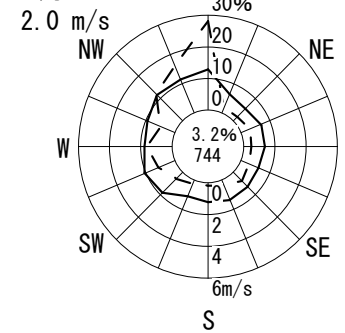
1月



2月



3月



風配図 - 月別

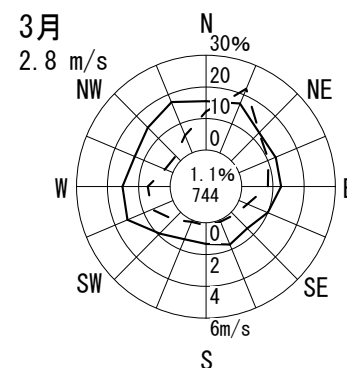
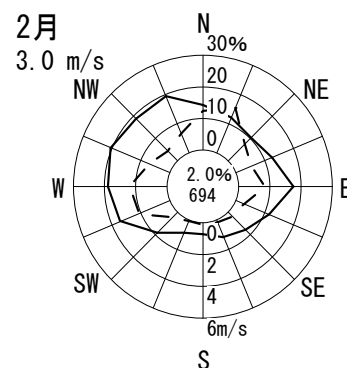
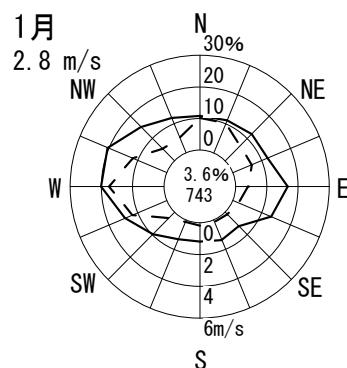
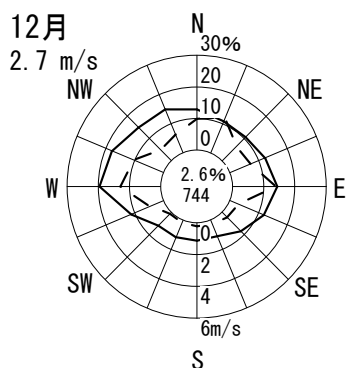
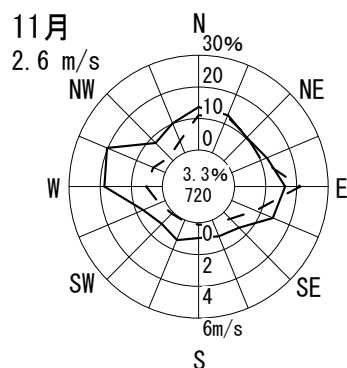
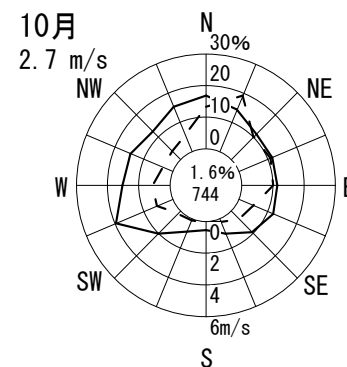
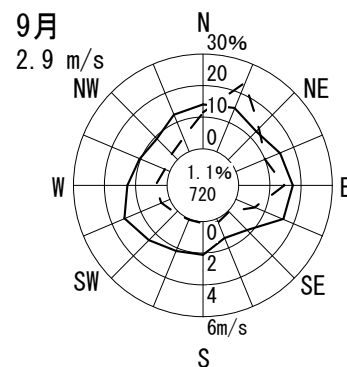
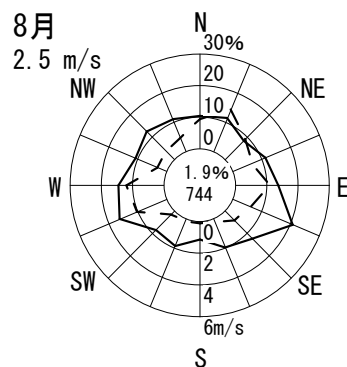
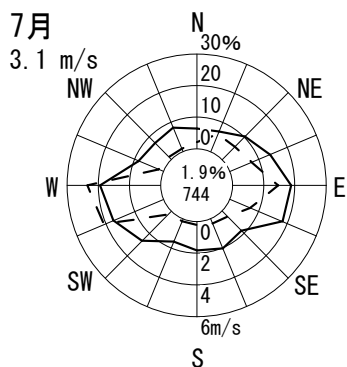
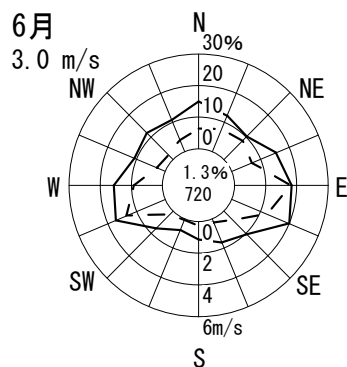
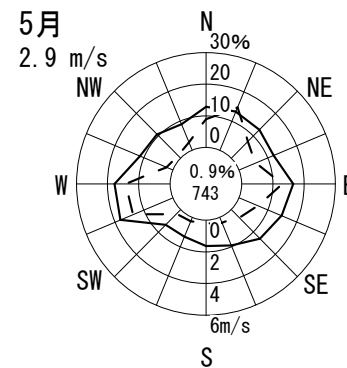
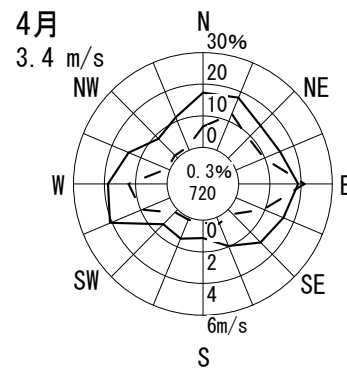
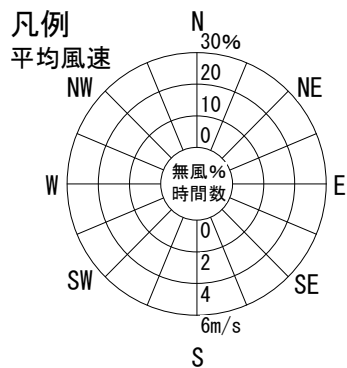
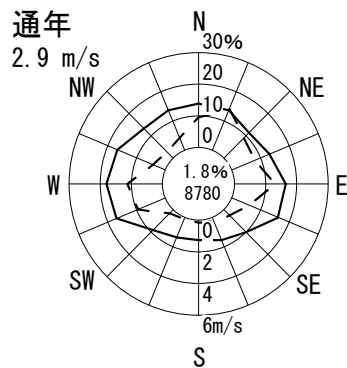
測定局：茨木市役所

2015年4月～2016年3月 1～24 時

風向風速計高さ 43.6 m

--- 出現頻度
— 平均風速

円内 無風%
測定時間数



風配図 - 月別

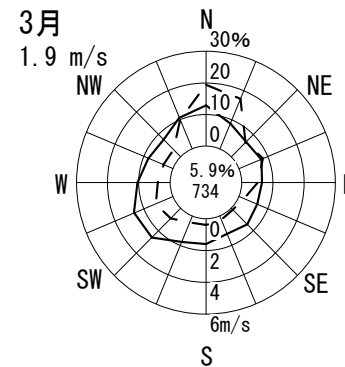
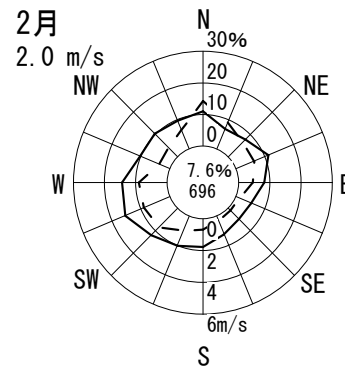
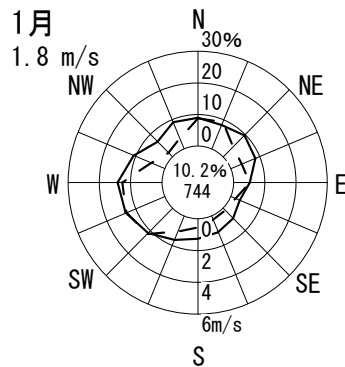
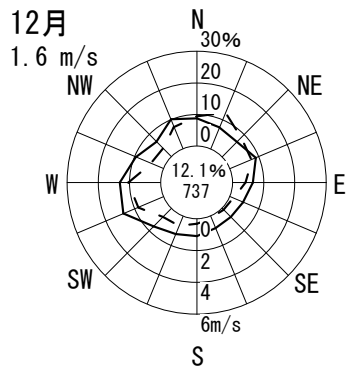
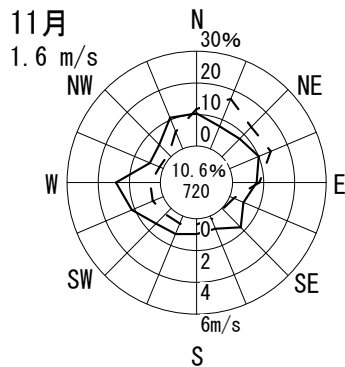
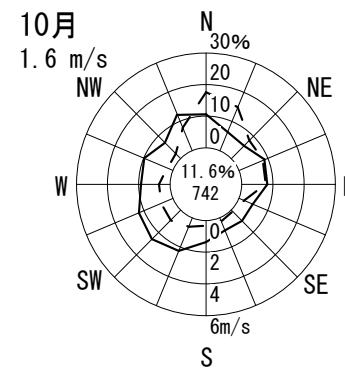
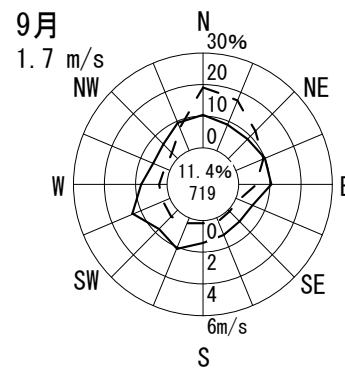
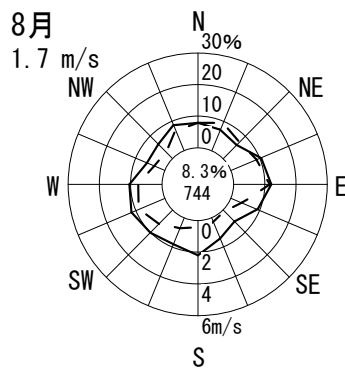
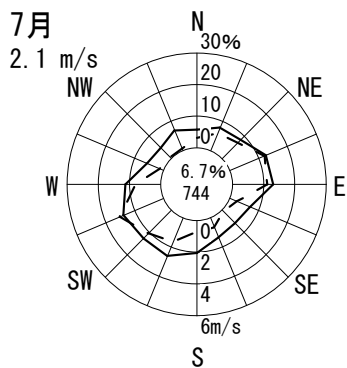
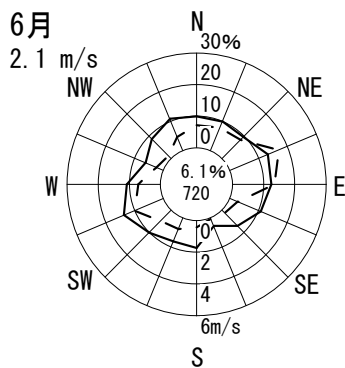
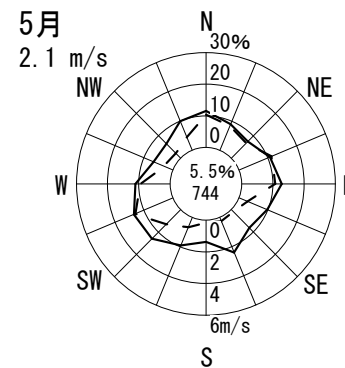
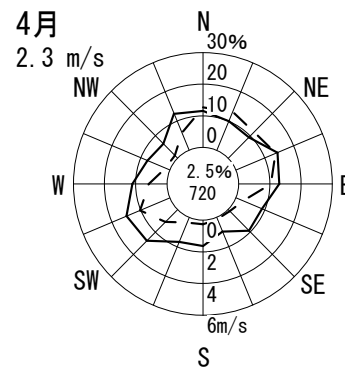
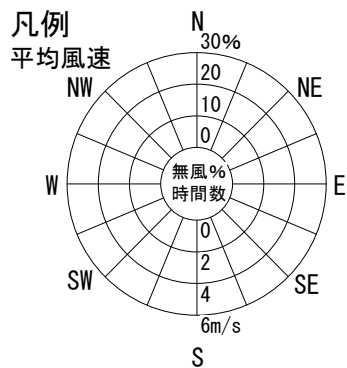
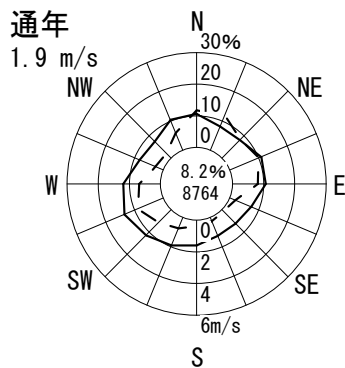
測定局：寝屋川市役所

2015年4月～2016年3月 1～24 時

風向風速計高さ 29.0 m

--- 出現頻度
 —— 平均風速

円内 無風%
 測定時間数



風配図 - 月別

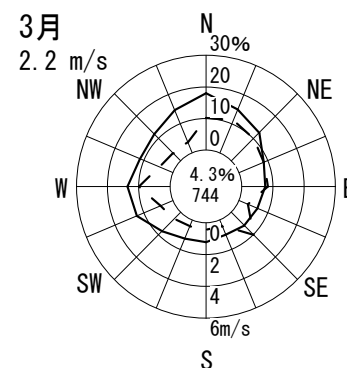
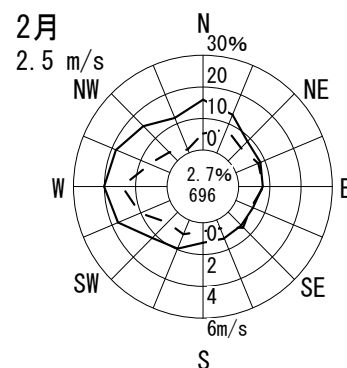
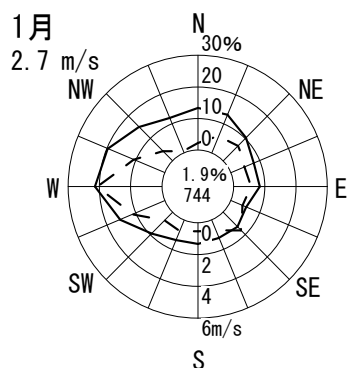
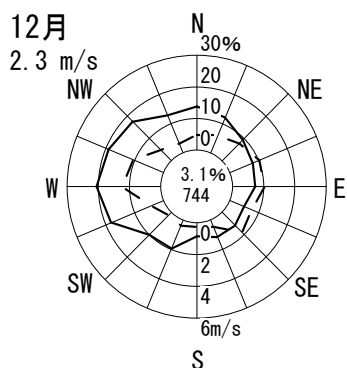
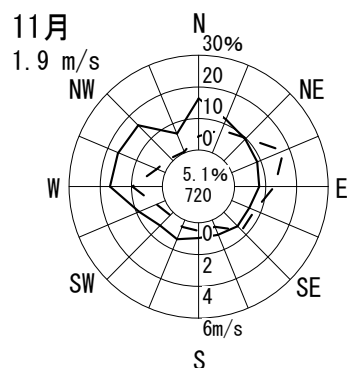
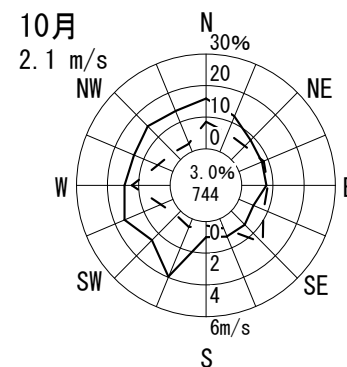
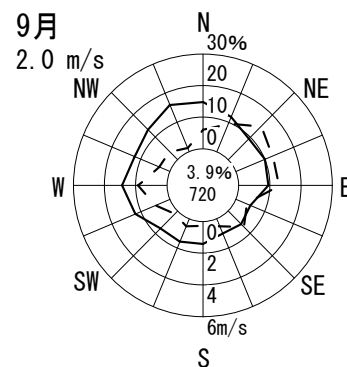
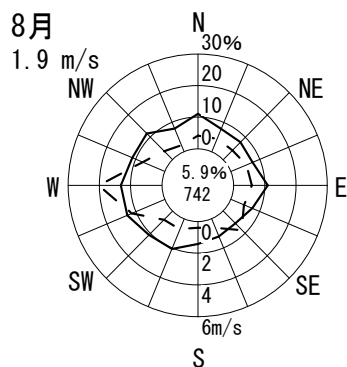
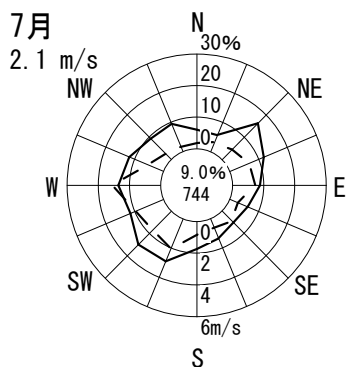
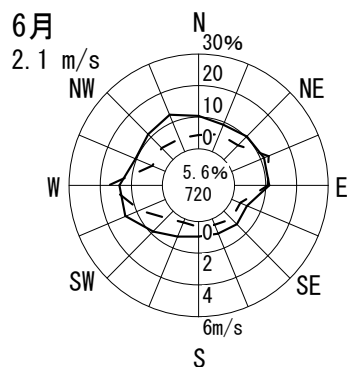
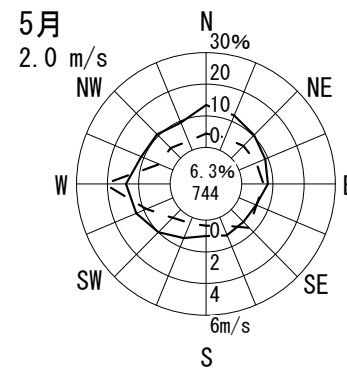
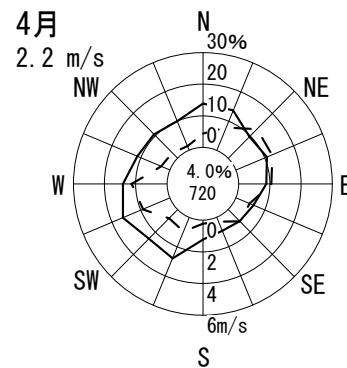
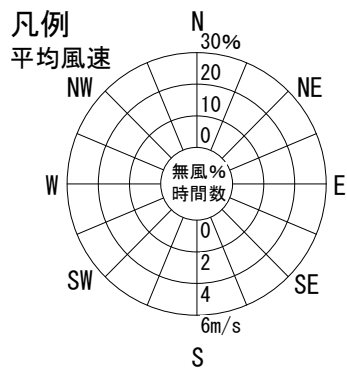
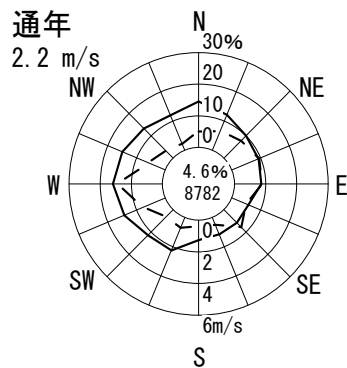
測定局：高石中学校

2015年4月～2016年3月 1～24 時

風向風速計高さ 18.0 m

--- 出現頻度
 —— 平均風速

円内 無風%
 測定時間数



風配図 - 月別

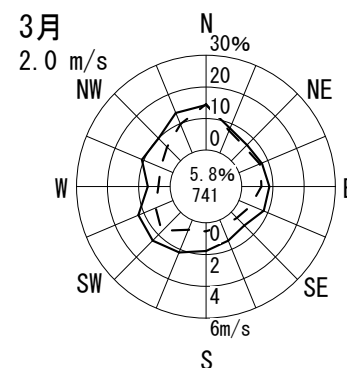
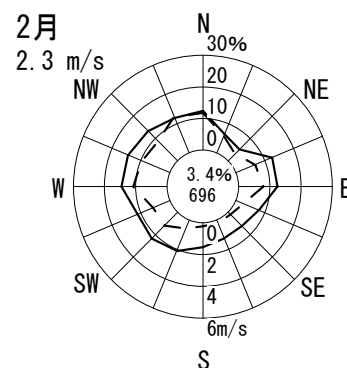
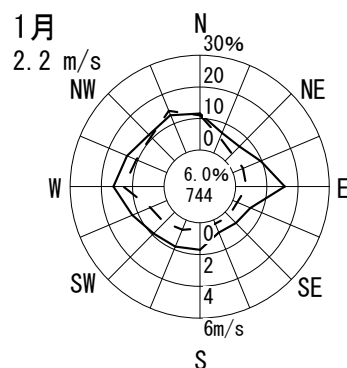
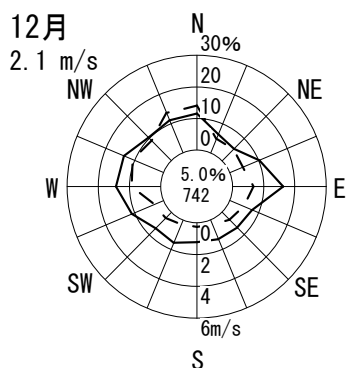
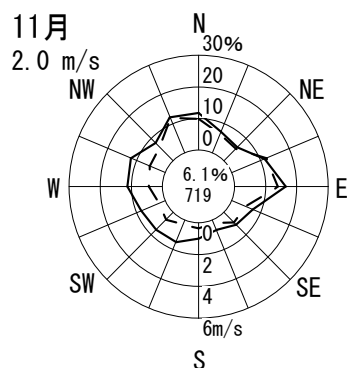
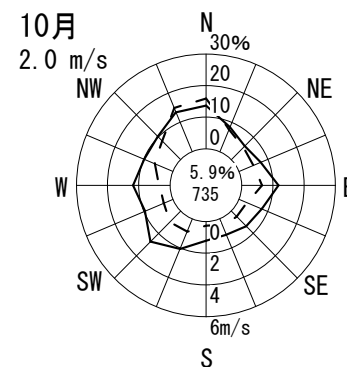
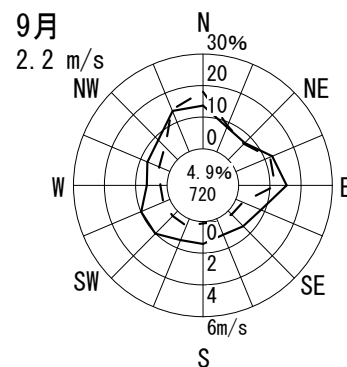
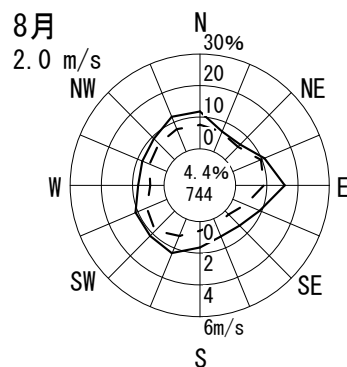
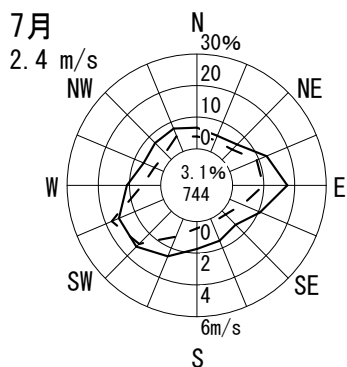
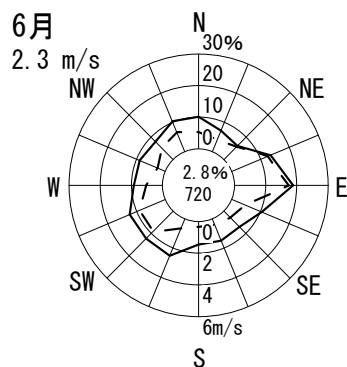
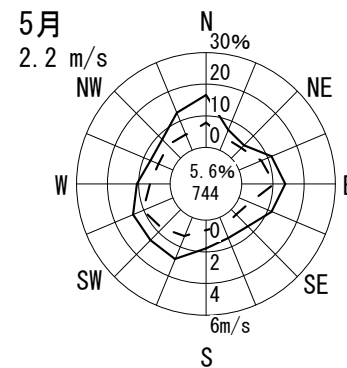
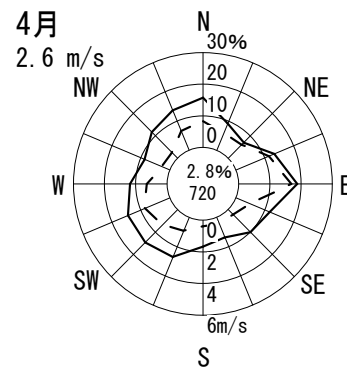
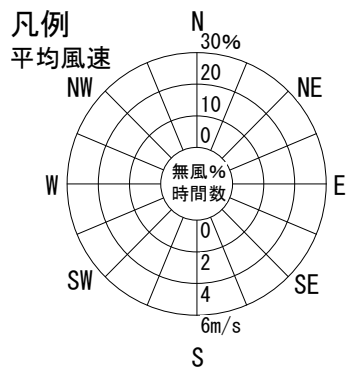
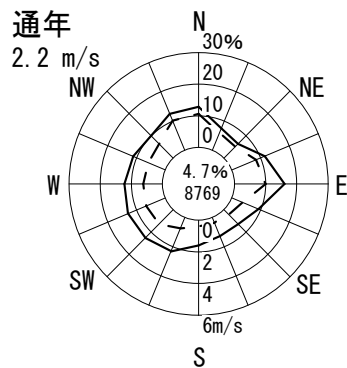
測定局：池田市立南畑会館

2015年4月～2016年3月 1～24 時

風向風速計高さ 14.6 m

--- 出現頻度
— 平均風速

円内 無風%
測定時間数



風配図 - 月別

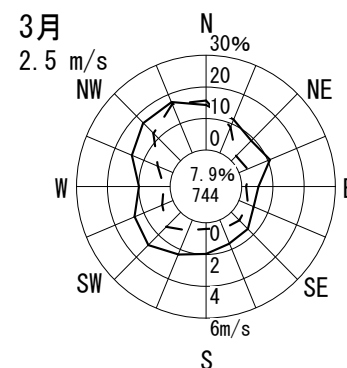
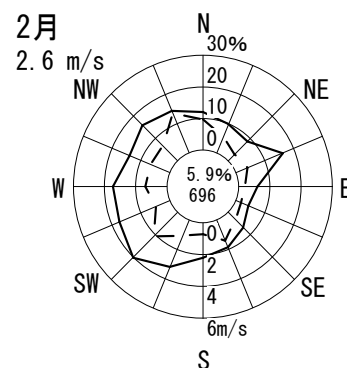
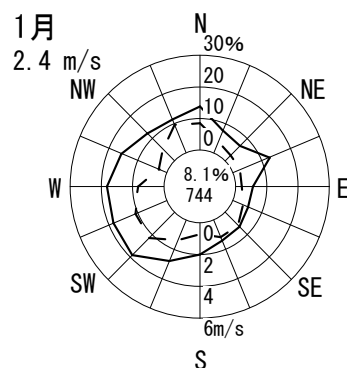
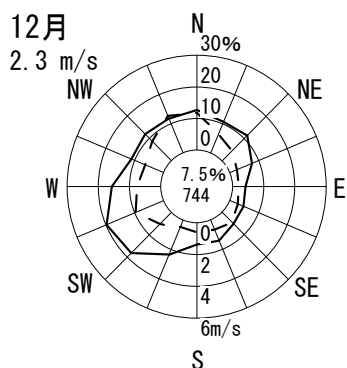
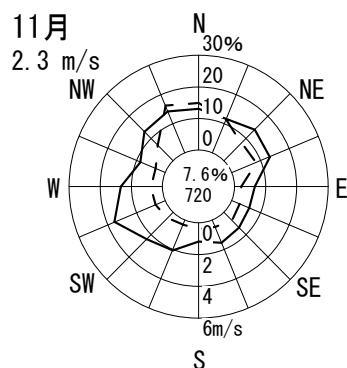
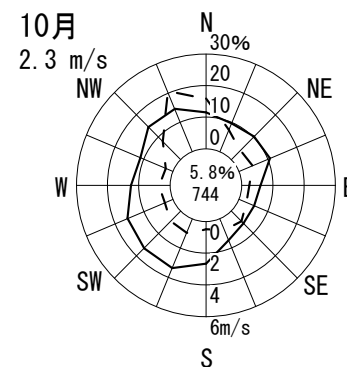
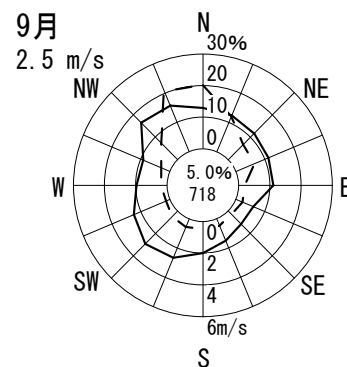
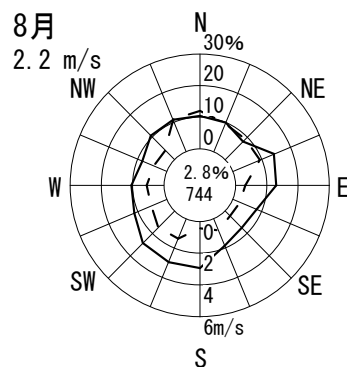
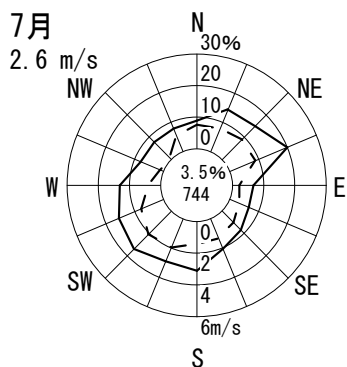
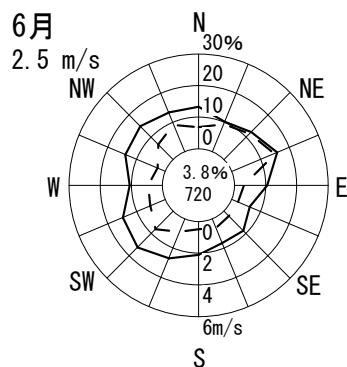
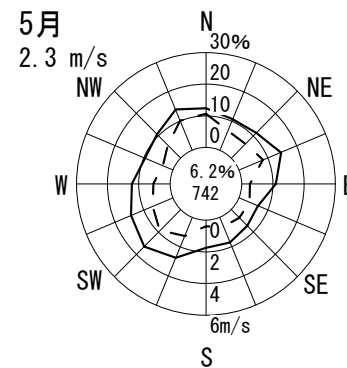
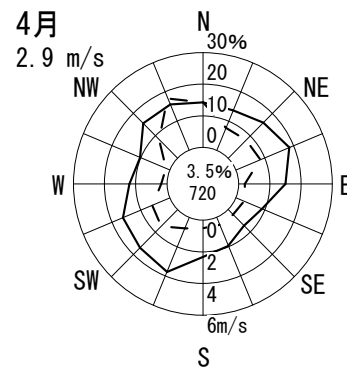
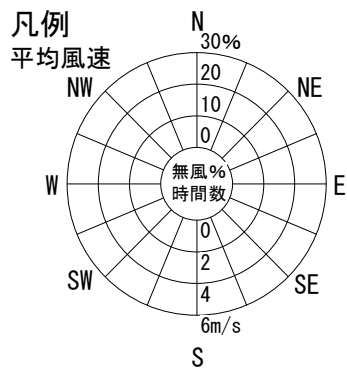
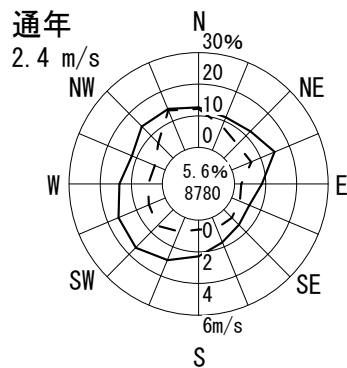
測定局：大東市役所

2015年4月～2016年3月 1～24 時

風向風速計高さ 26.9 m

--- 出現頻度
 —— 平均風速

円内 無風%
 測定時間数



風配図 - 月別

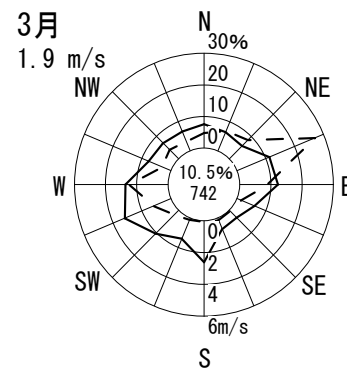
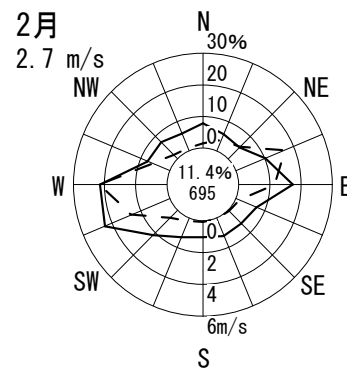
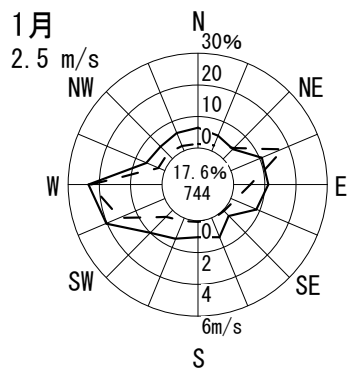
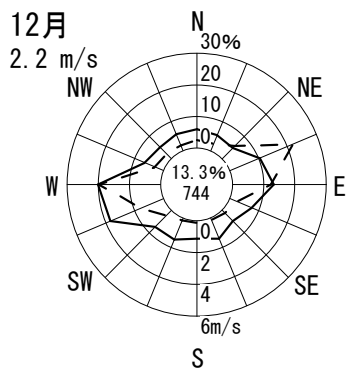
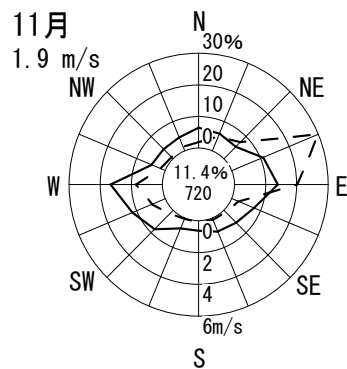
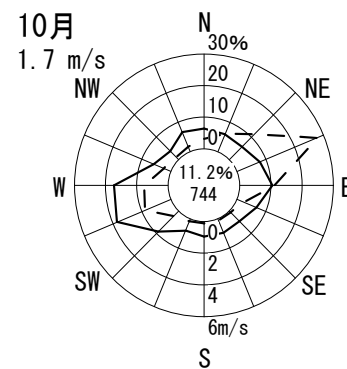
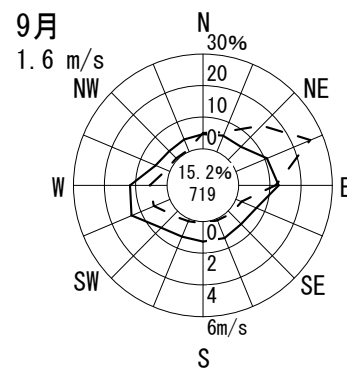
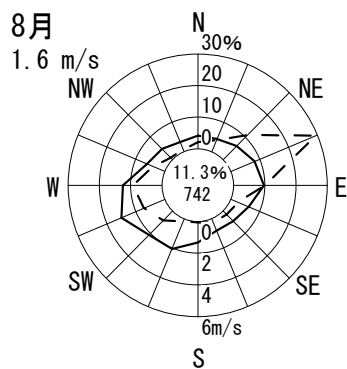
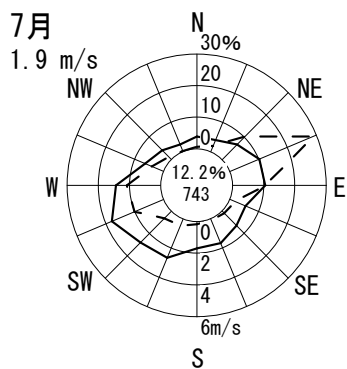
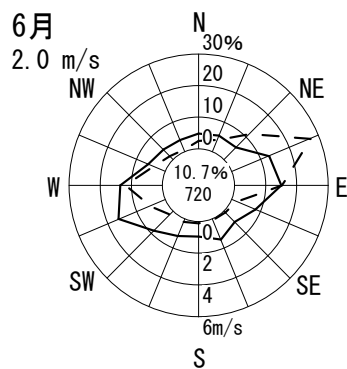
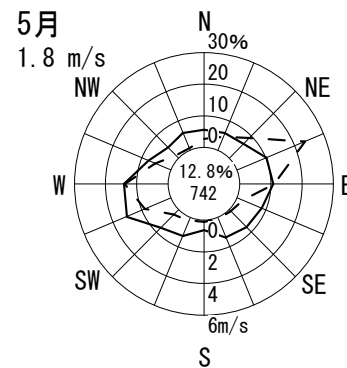
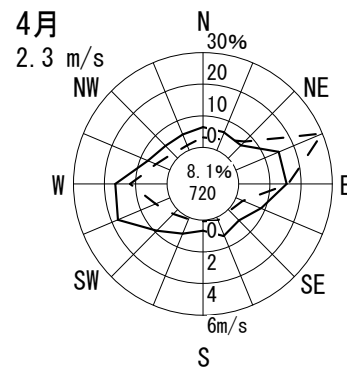
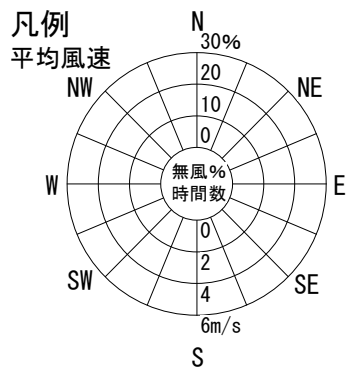
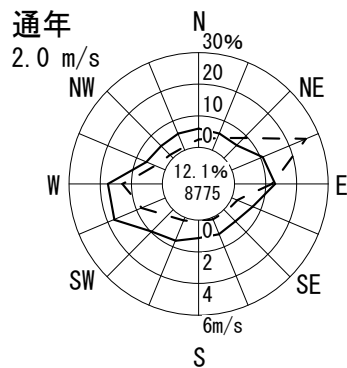
測定局：府立修徳学院

2015年4月～2016年3月 1～24 時

風向風速計高さ 15.1 m

--- 出現頻度
 —— 平均風速

円内 無風%
 測定時間数



風配図 - 月別

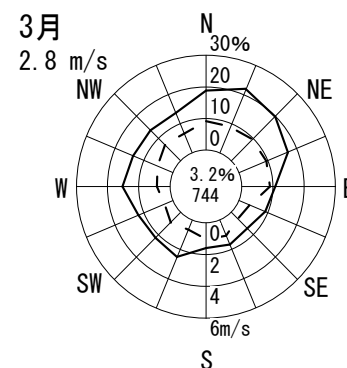
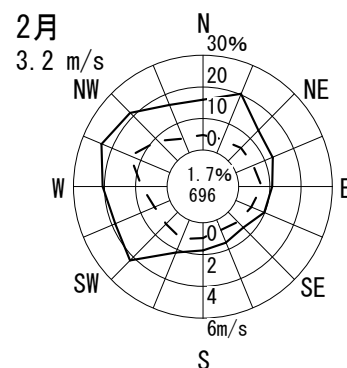
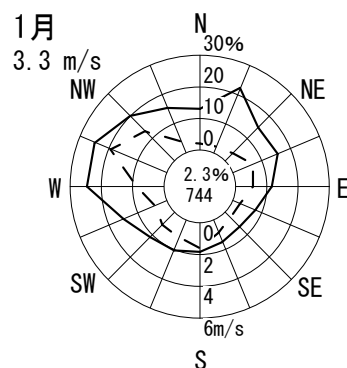
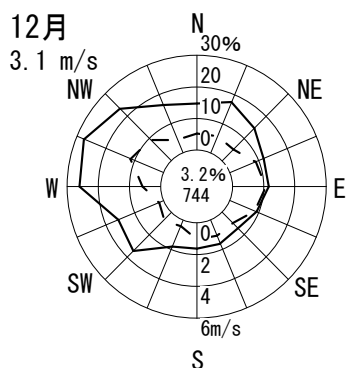
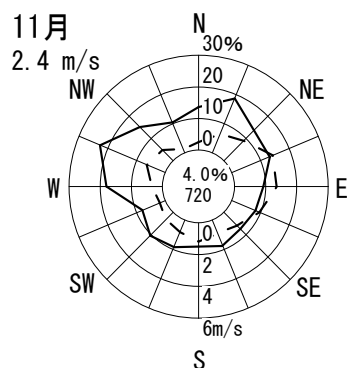
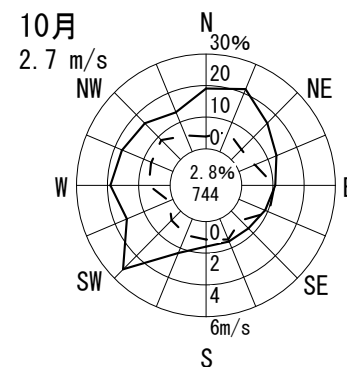
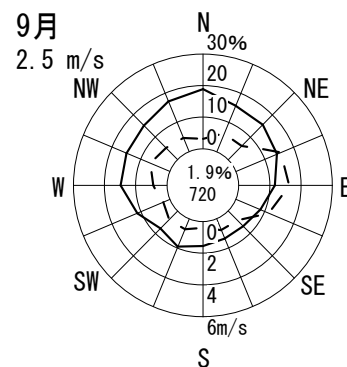
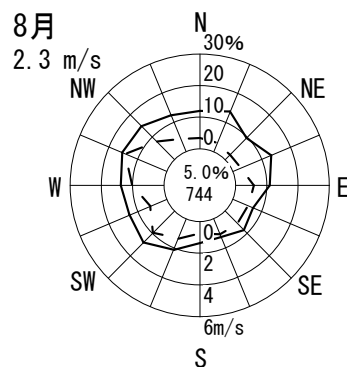
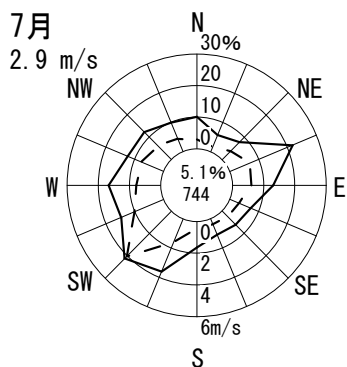
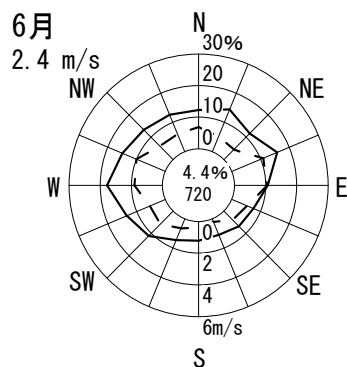
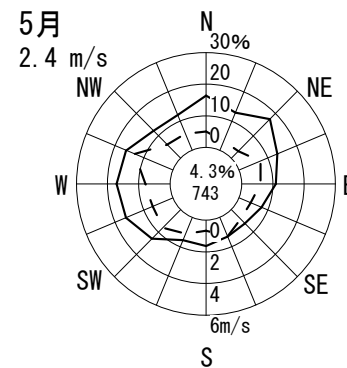
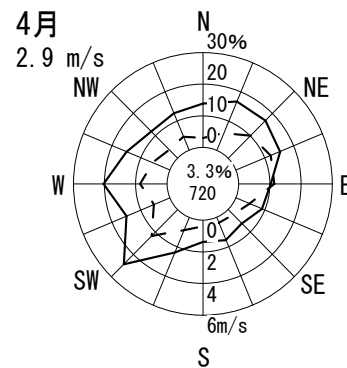
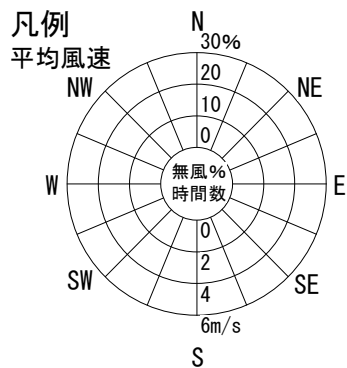
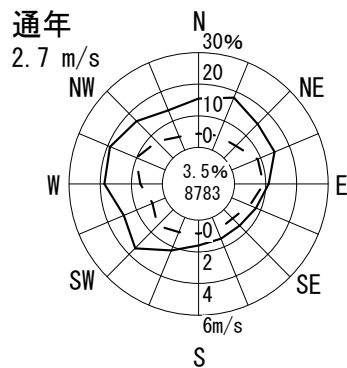
測定局：貝塚市消防署

2015年4月～2016年3月 1～24 時

風向風速計高さ 22.5 m

--- 出現頻度
 —— 平均風速

円内 無風%
 測定時間数



風配図 - 月別

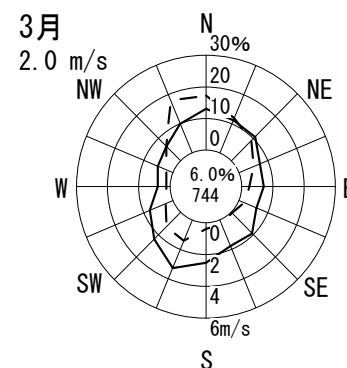
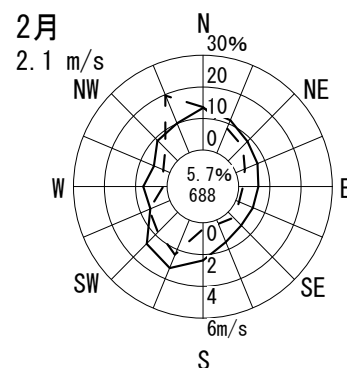
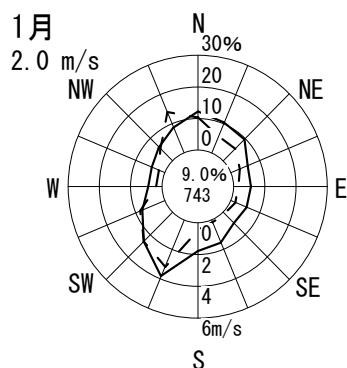
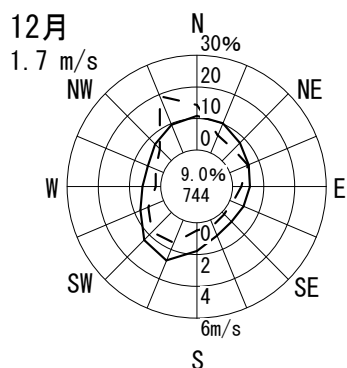
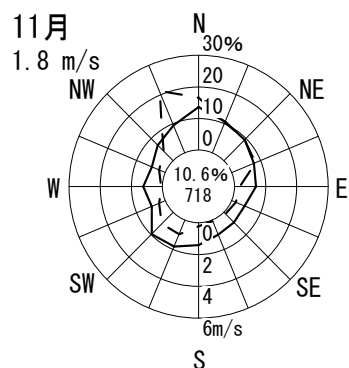
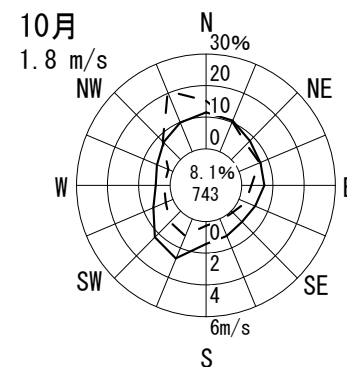
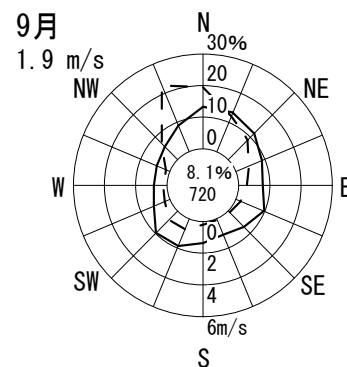
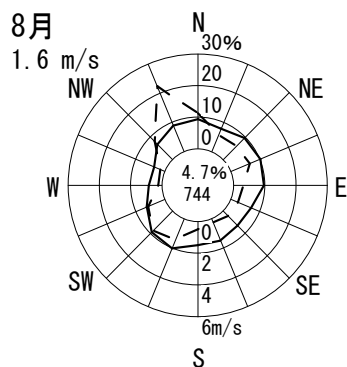
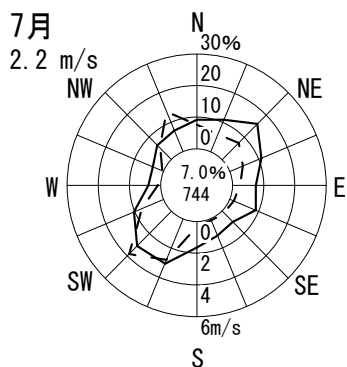
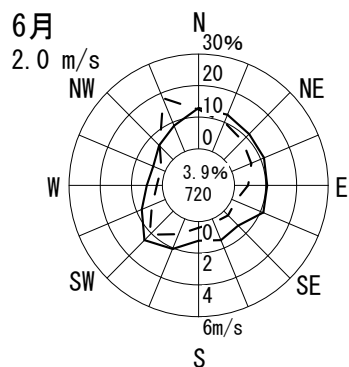
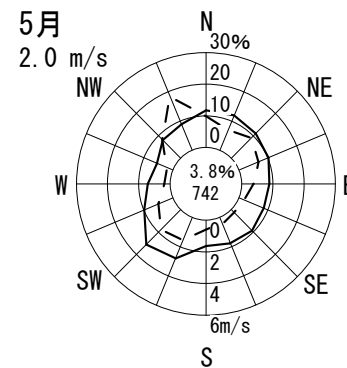
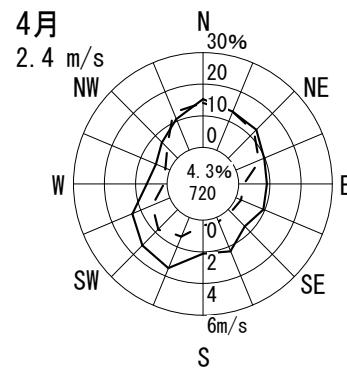
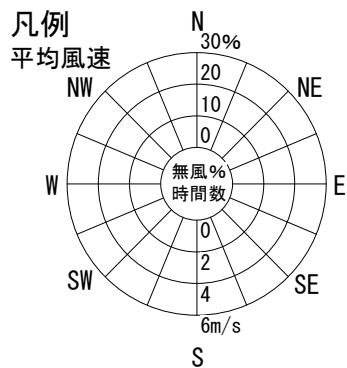
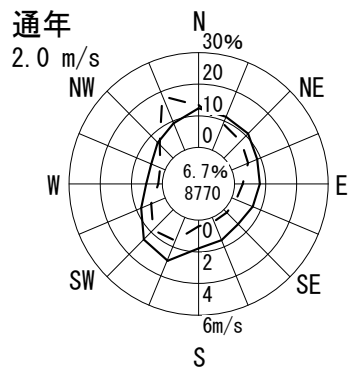
測定局：島本町役場

2015年4月～2016年3月 1～24 時

風向風速計高さ 21.0 m

--- 出現頻度
 —— 平均風速

円内 無風%
 測定時間数



風配図 - 月別

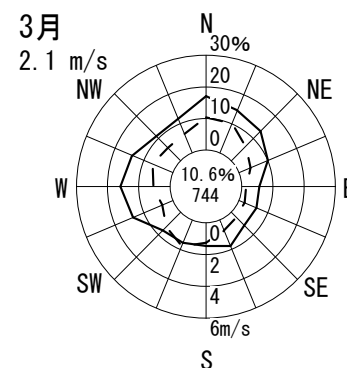
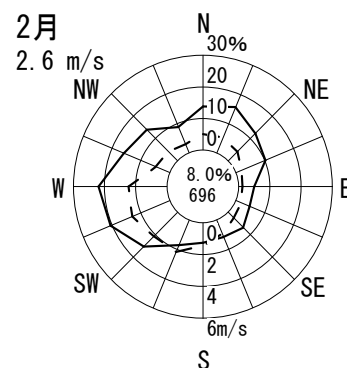
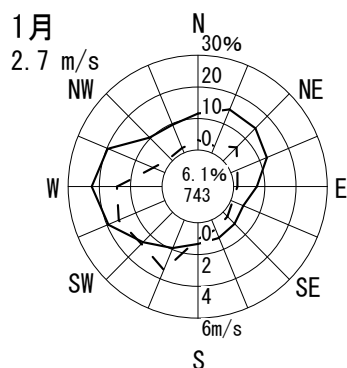
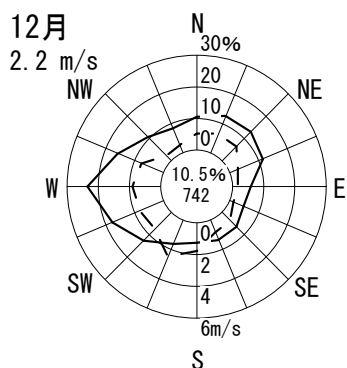
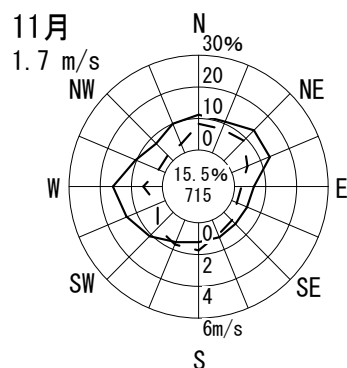
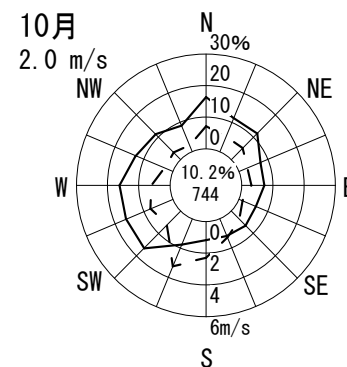
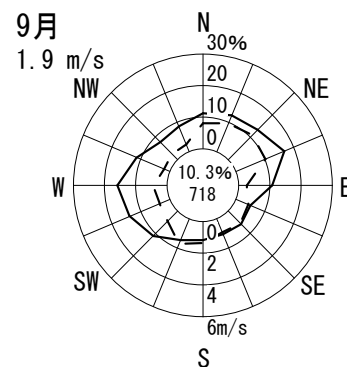
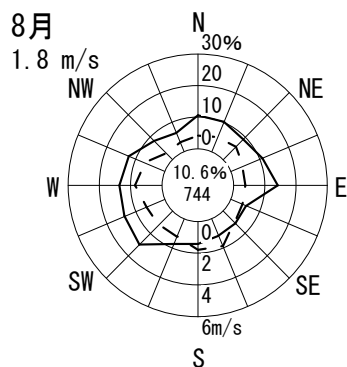
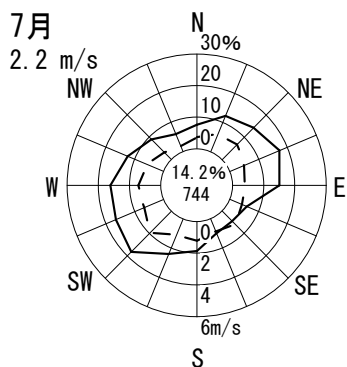
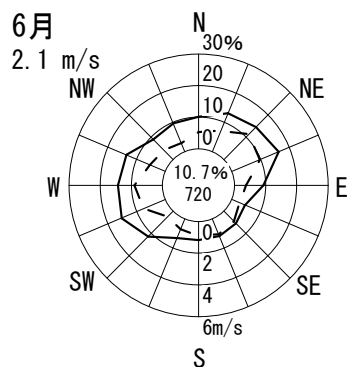
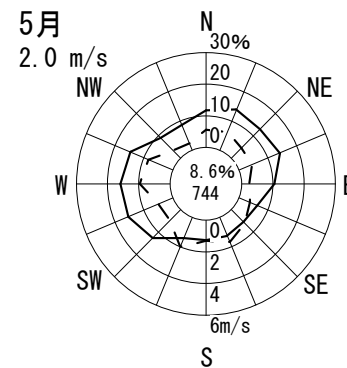
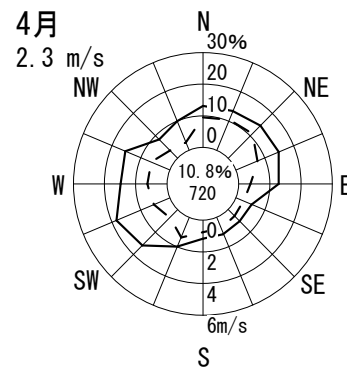
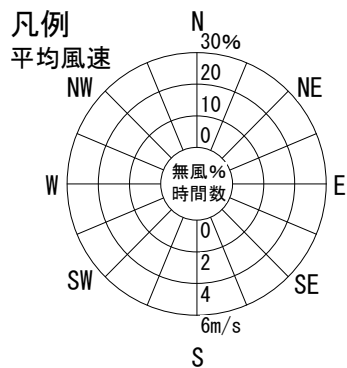
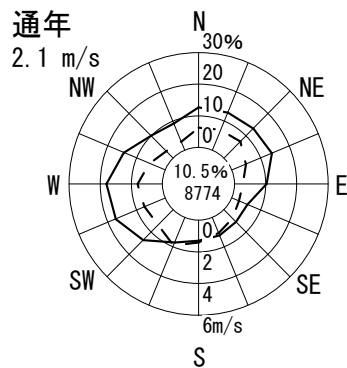
測定局：富田林市役所

2015年4月～2016年3月 1～24 時

風向風速計高さ 34.6 m

--- 出現頻度
 —— 平均風速

円内 無風%
 測定時間数



風配図 - 月別

測定局：南海団地

2015年4月～2016年3月 1～24 時

風向風速計高さ 10.7 m

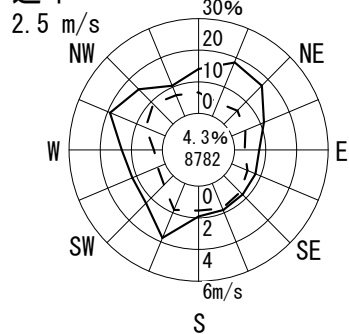
--- 出現頻度

— 平均風速

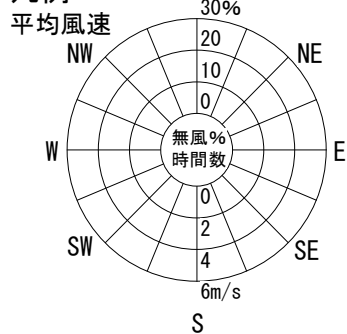
円内 無風%

測定時間数

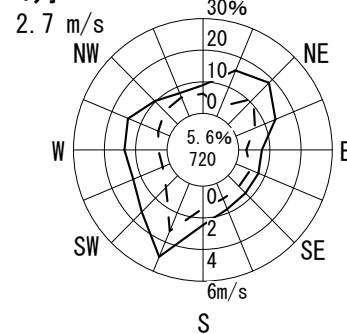
通年



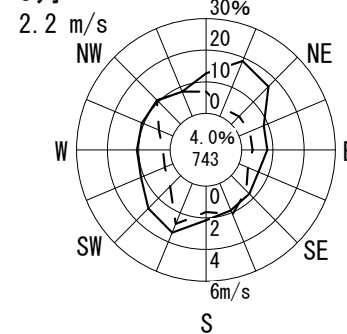
凡例



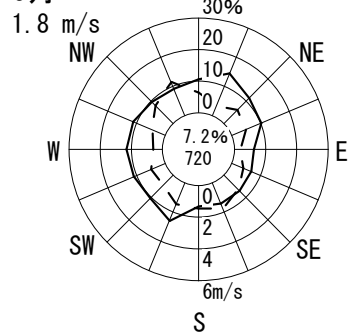
4月



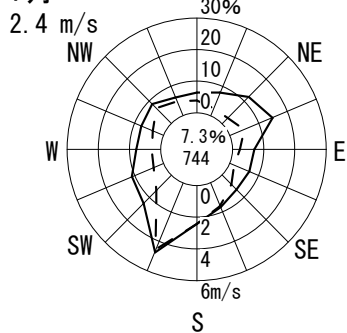
5月



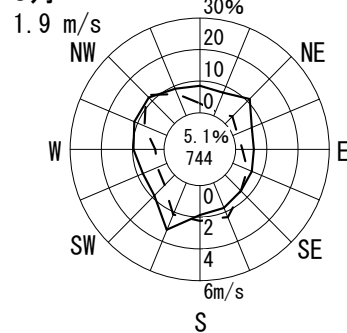
6月



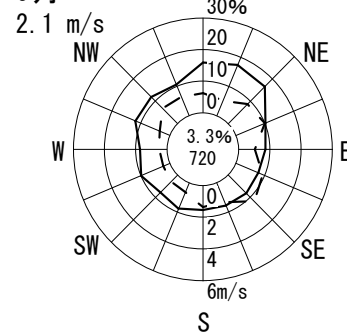
7月



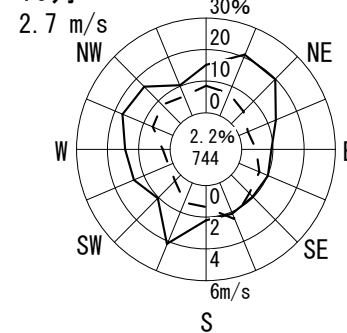
8月



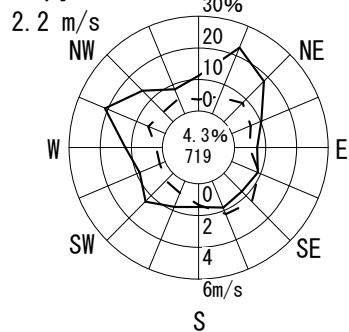
9月



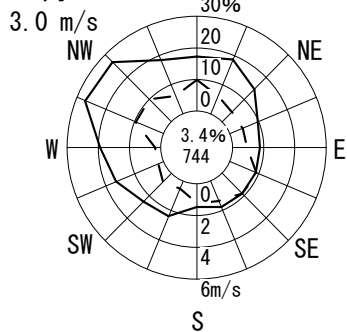
10月



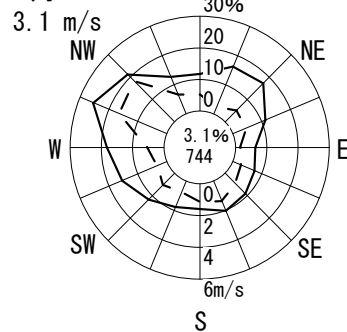
11月



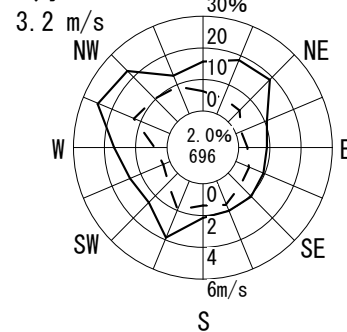
12月



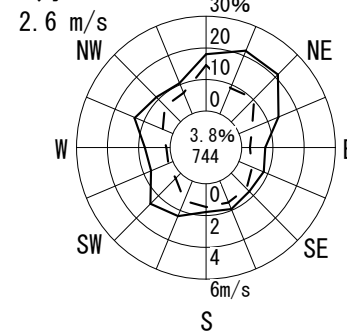
1月



2月



3月



風配図 - 月別

測定局：泉南市役所

2015年4月～2016年3月 1～24 時

風向風速計高さ 15.5 m

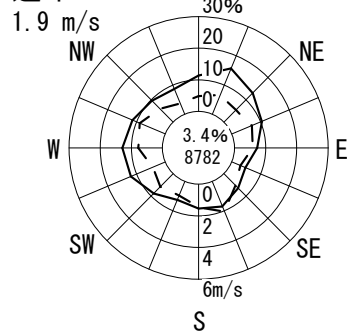
--- 出現頻度

— 平均風速

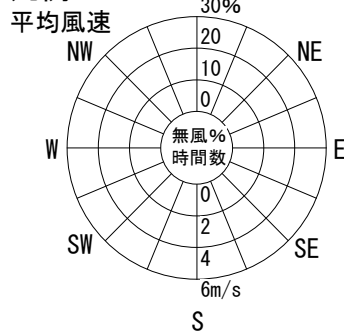
円内 無風%

測定時間数

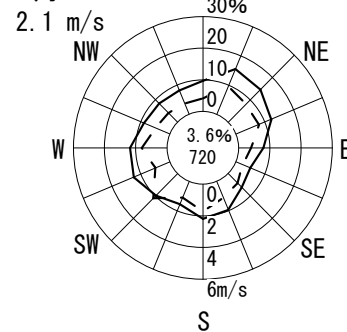
通年



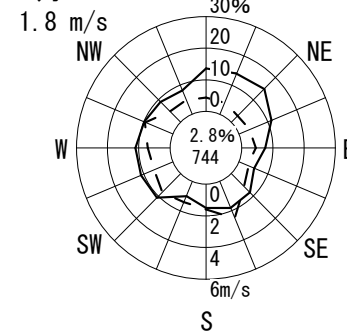
凡例



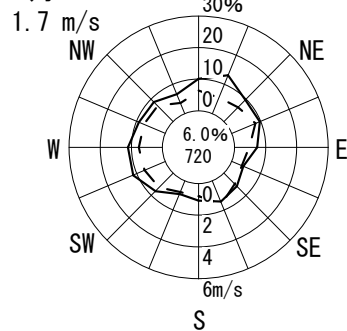
4月



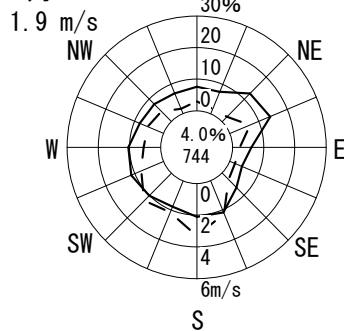
5月



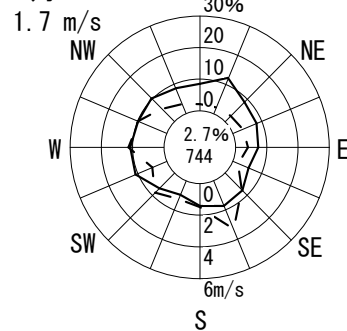
6月



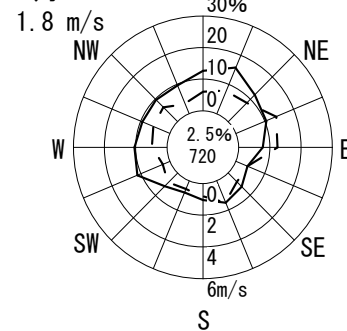
7月



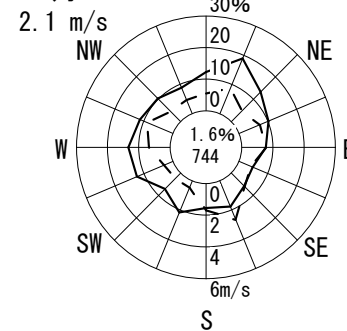
8月



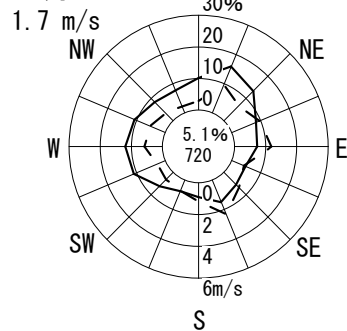
9月



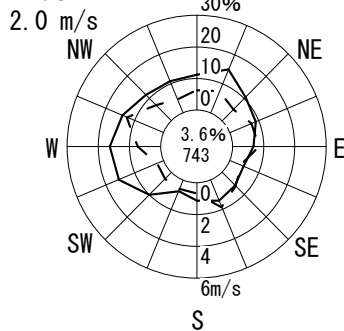
10月



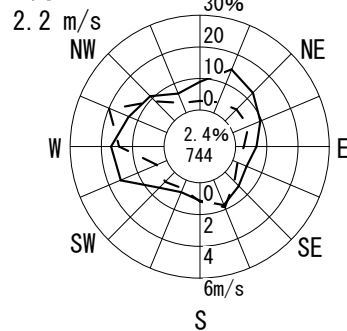
11月



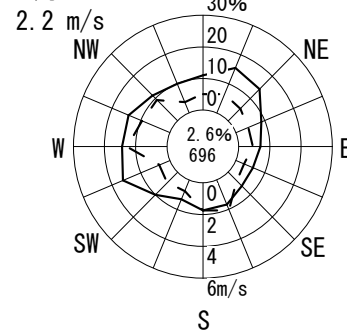
12月



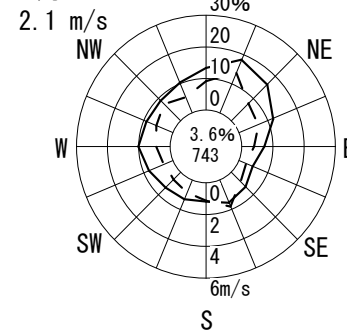
1月



2月



3月



風配図 - 月別

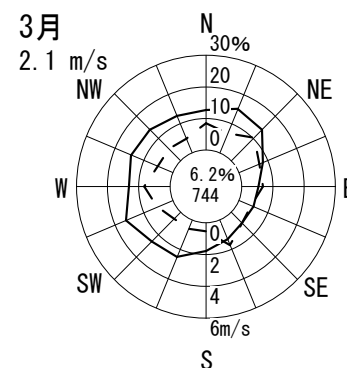
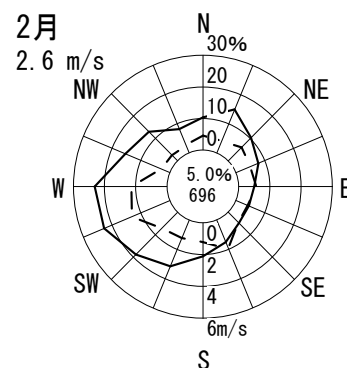
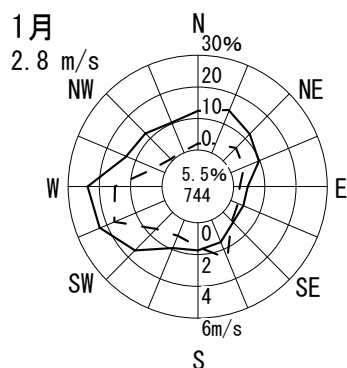
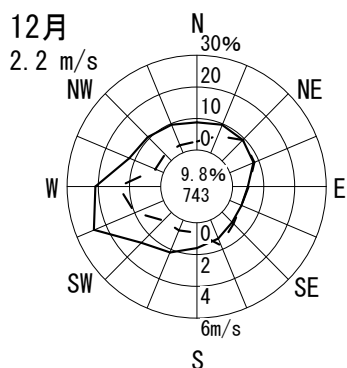
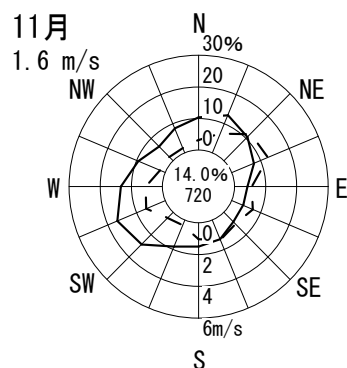
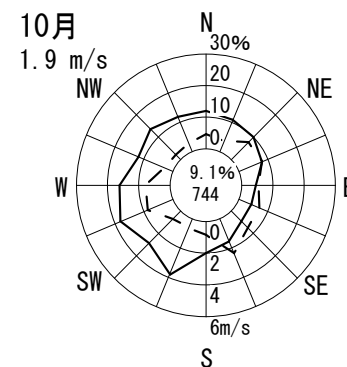
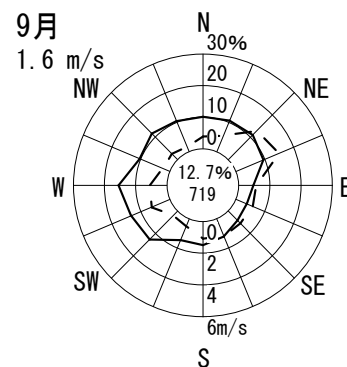
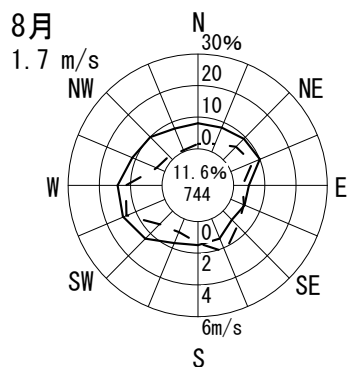
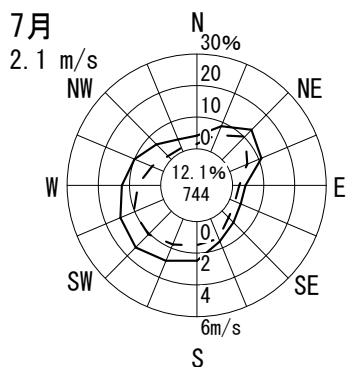
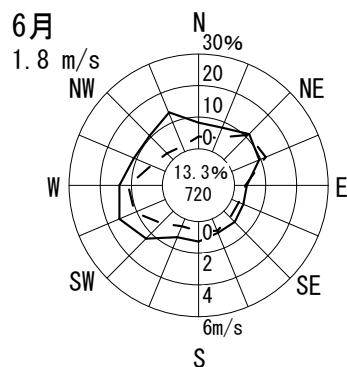
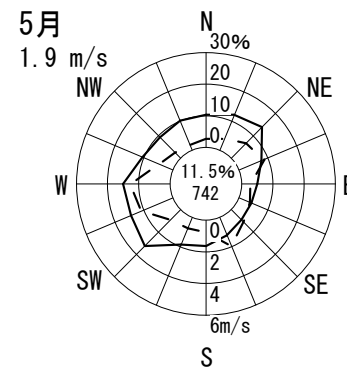
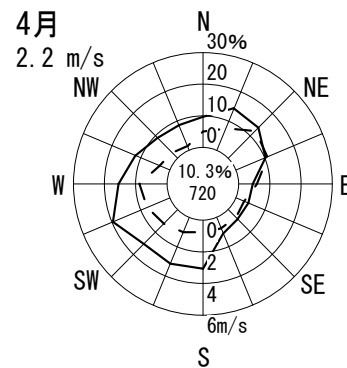
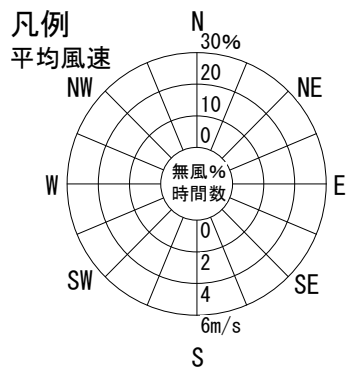
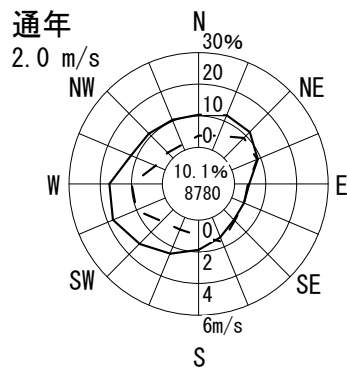
測定局：緑ヶ丘小学校

2015年4月～2016年3月 1～24 時

風向風速計高さ 17.8 m

--- 出現頻度
 —— 平均風速

円内 無風%
 測定時間数



風配図 - 月別

測定局：三日市公民館

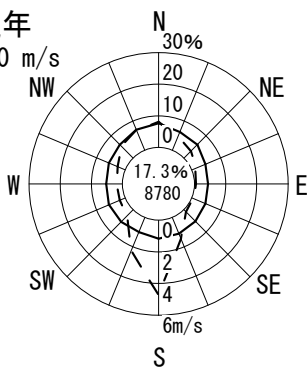
2015年4月～2016年3月 1～24 時

風向風速計高さ 13.3 m

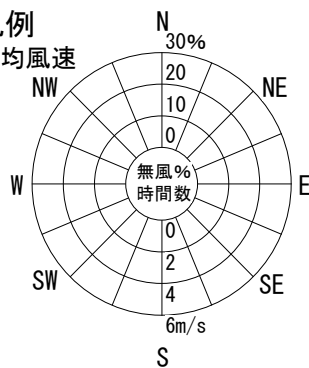
--- 出現頻度
 —— 平均風速

円内 無風%
 測定時間数

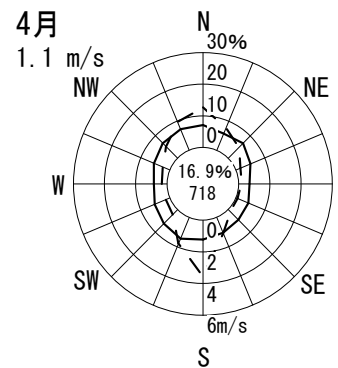
通年
1.0 m/s



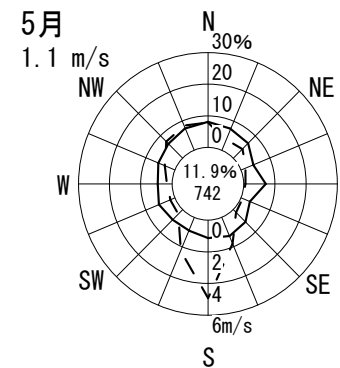
凡例
平均風速



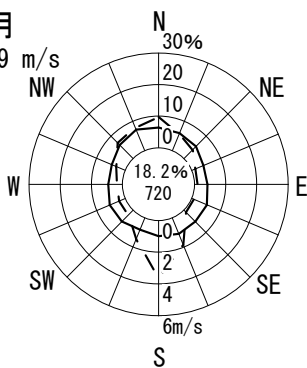
4月
1.1 m/s



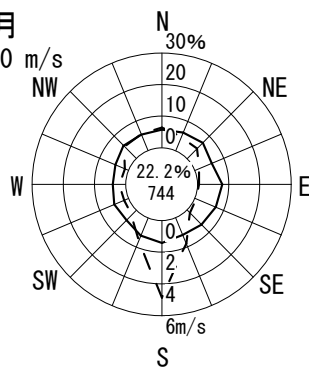
5月
1.1 m/s



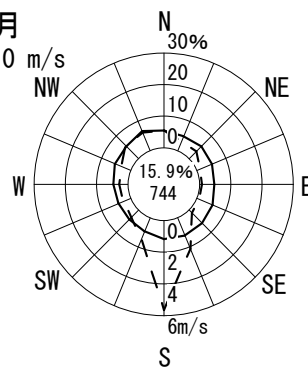
6月
0.9 m/s



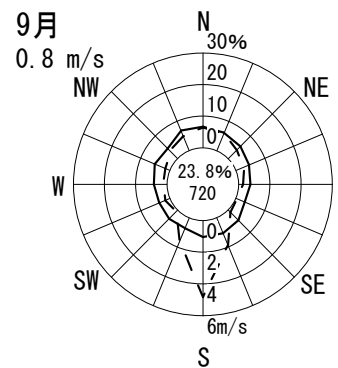
7月
1.0 m/s



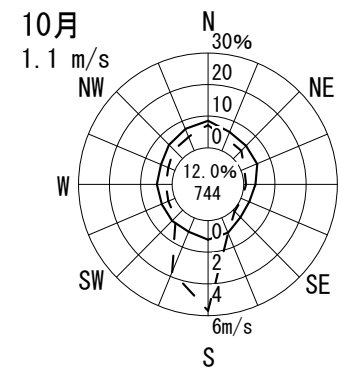
8月
1.0 m/s



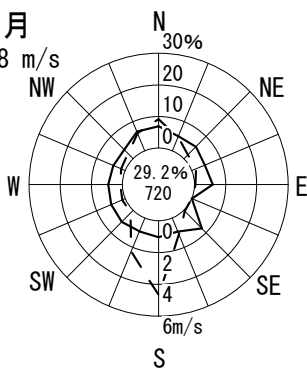
9月
0.8 m/s



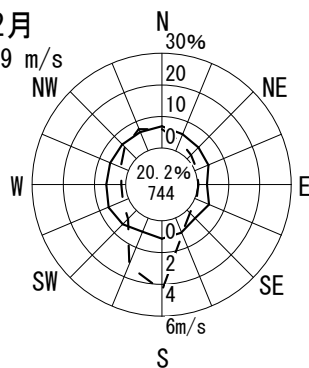
10月
1.1 m/s



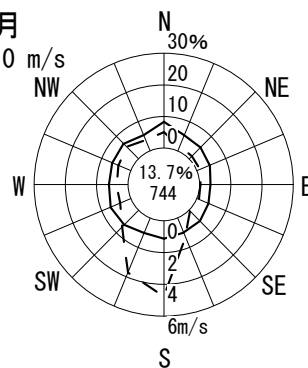
11月
0.8 m/s



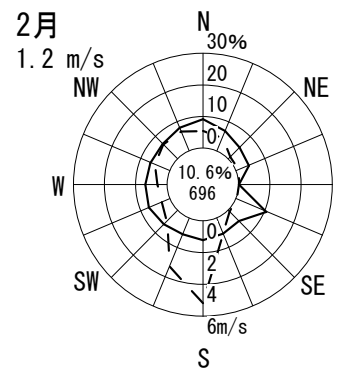
12月
0.9 m/s



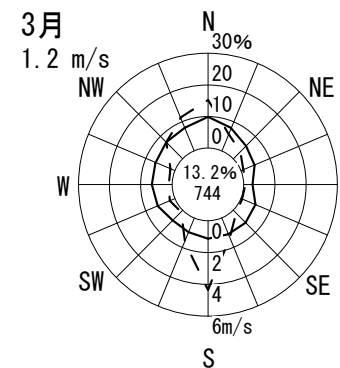
1月
1.0 m/s



2月
1.2 m/s



3月
1.2 m/s



風配図 - 月別

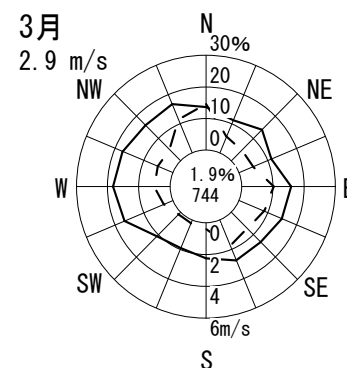
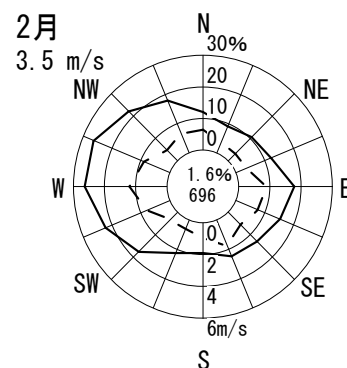
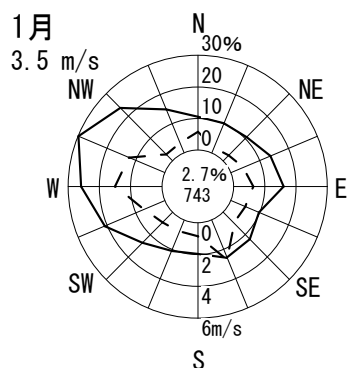
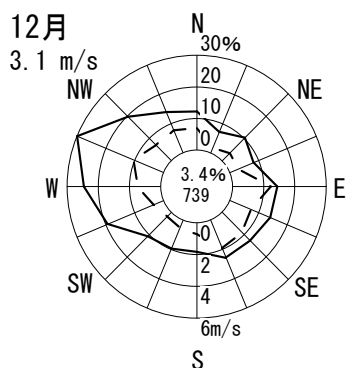
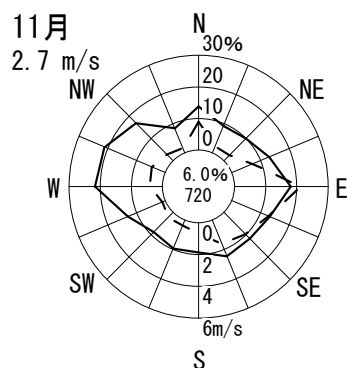
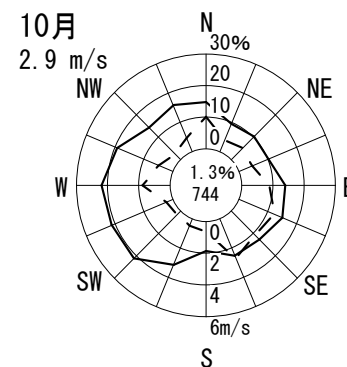
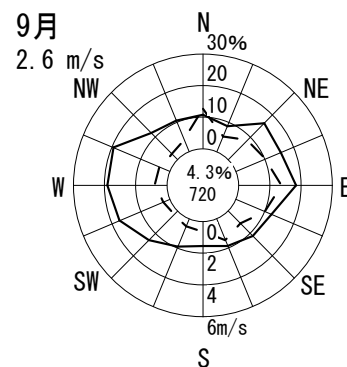
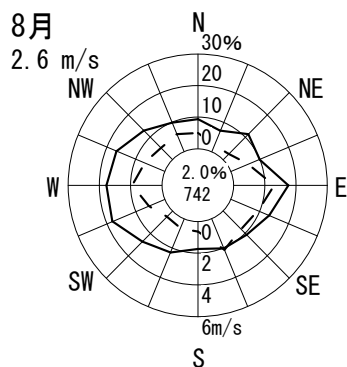
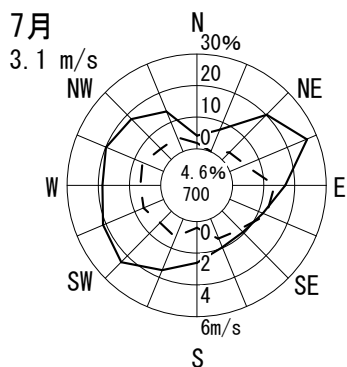
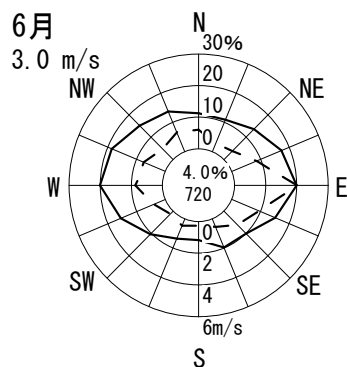
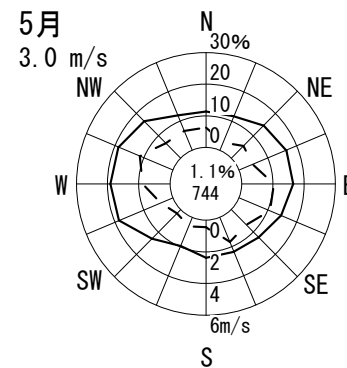
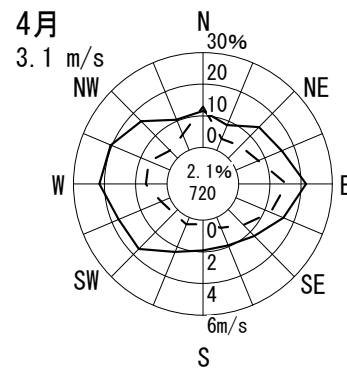
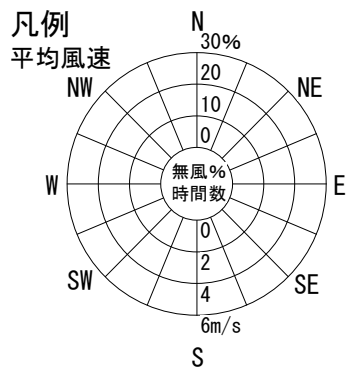
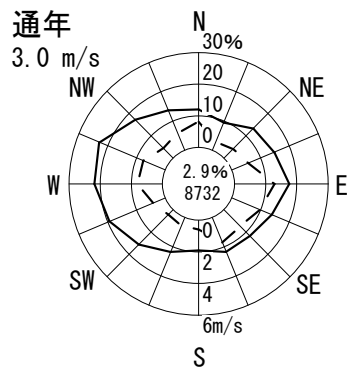
測定局：藤井寺市役所

2015年4月～2016年3月 1～24 時

風向風速計高さ 45.1 m

--- 出現頻度
 —— 平均風速

円内 無風%
 測定時間数



風配図 - 月別

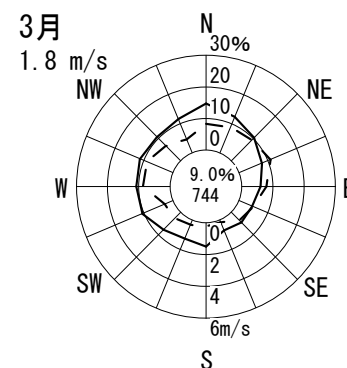
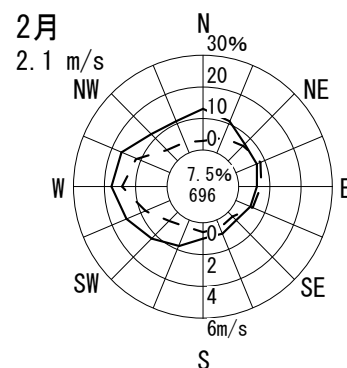
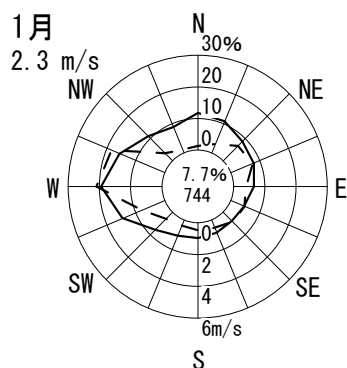
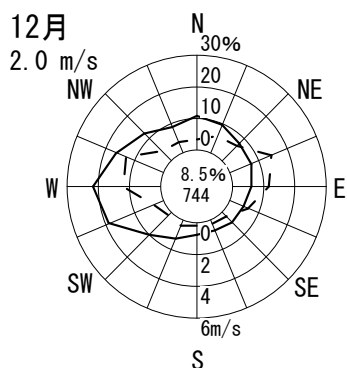
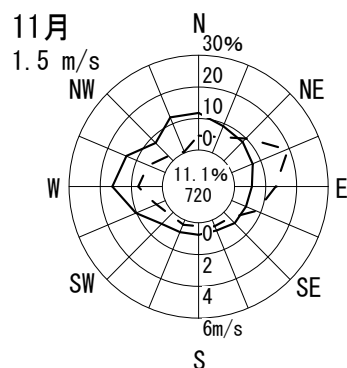
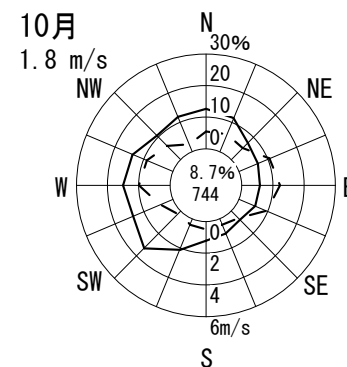
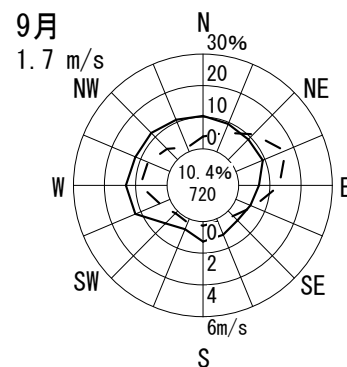
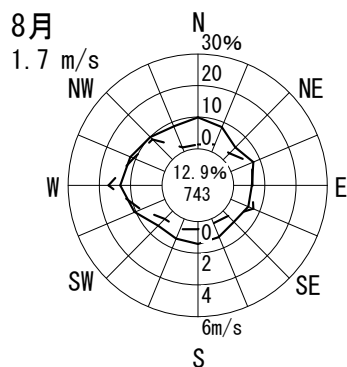
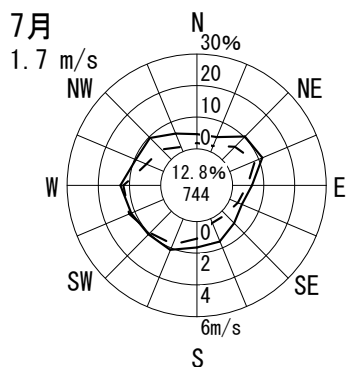
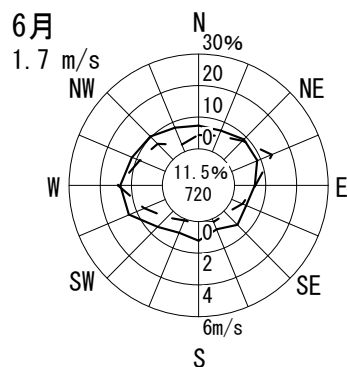
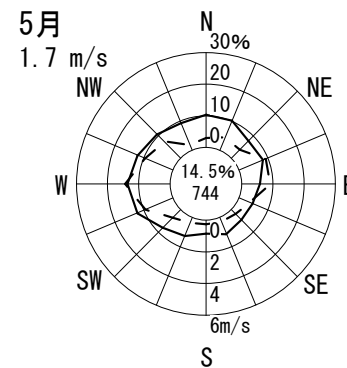
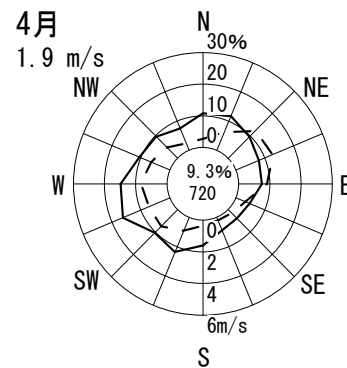
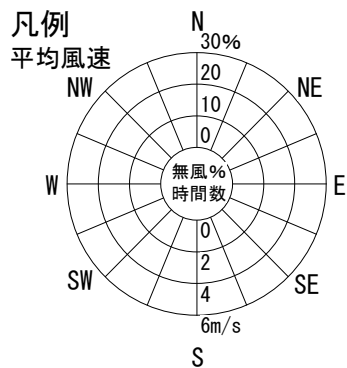
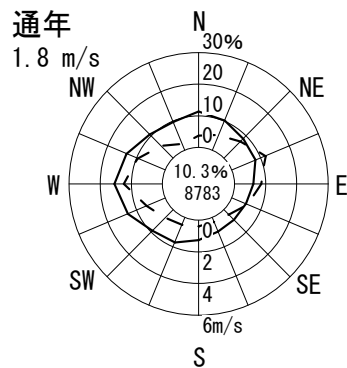
測定局：岸和田中央公園

2015年4月～2016年3月 1～24 時

風向風速計高さ 10.3 m

--- 出現頻度
 —— 平均風速

円内 無風%
 測定時間数



風配図 - 月別

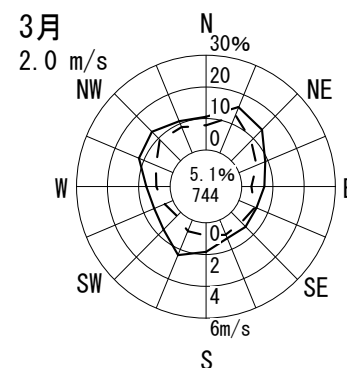
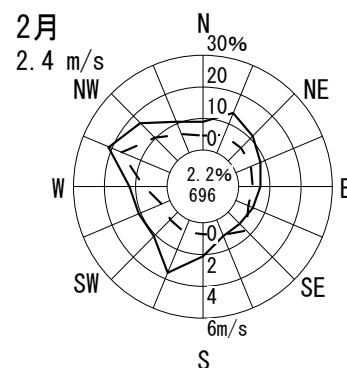
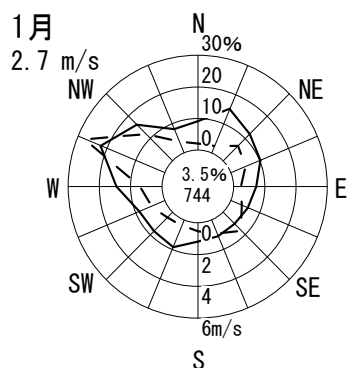
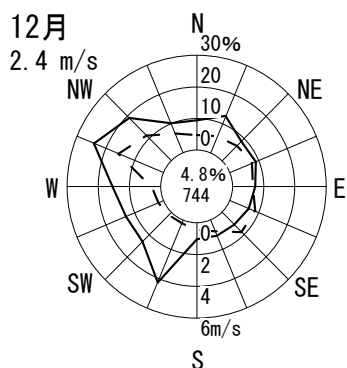
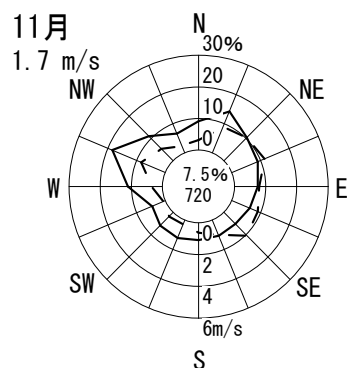
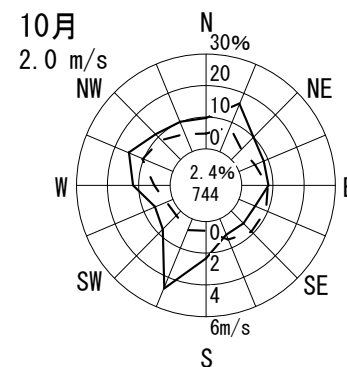
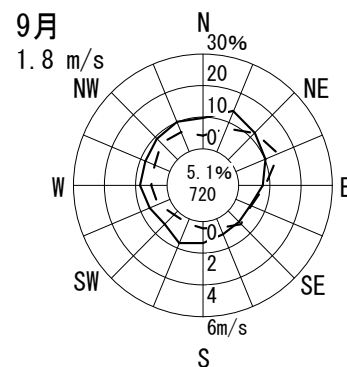
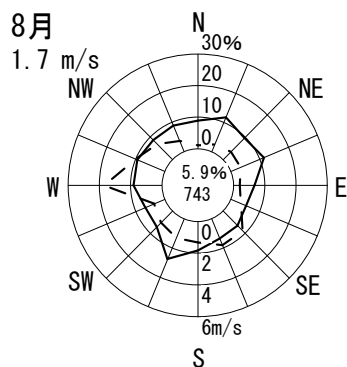
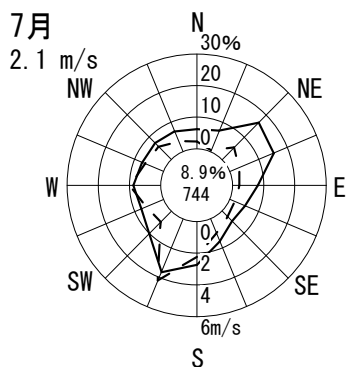
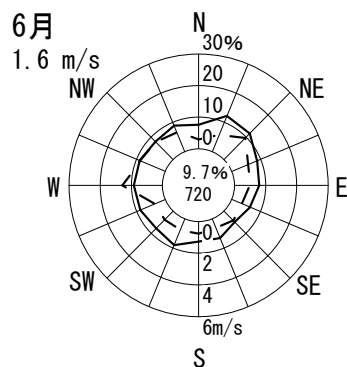
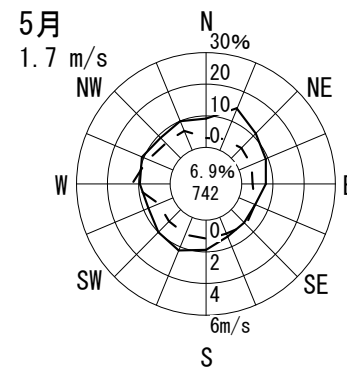
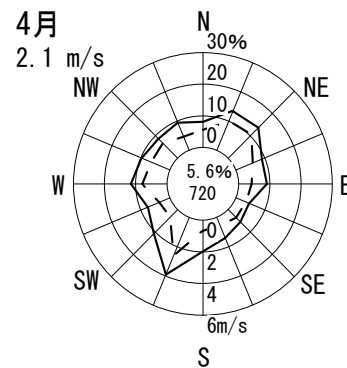
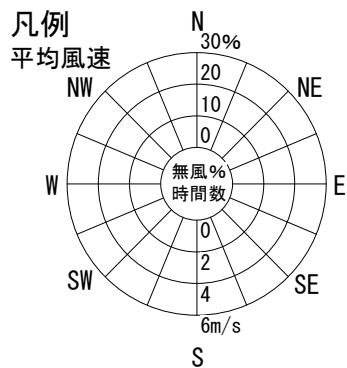
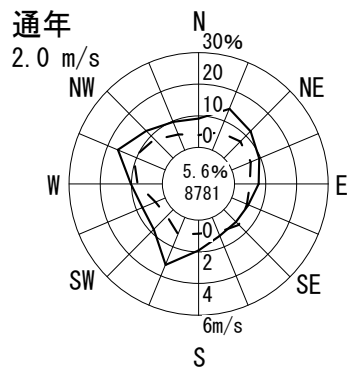
測定局：佐野中学校

2015年4月～2016年3月 1～24 時

風向風速計高さ 15.2 m

--- 出現頻度
 —— 平均風速

円内 無風%
 測定時間数



風配図 - 月別

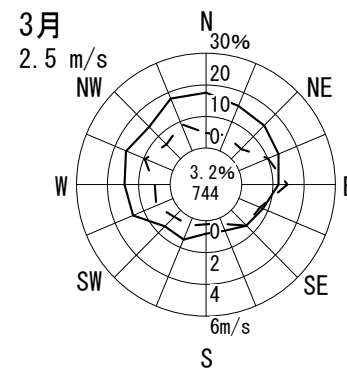
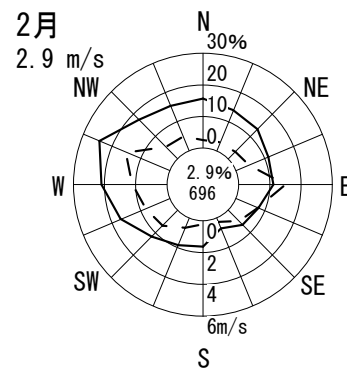
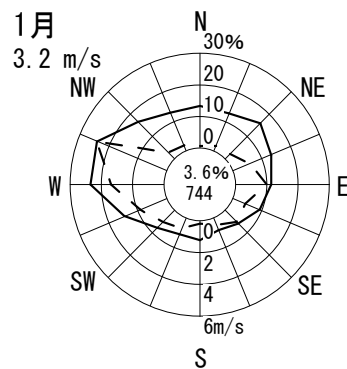
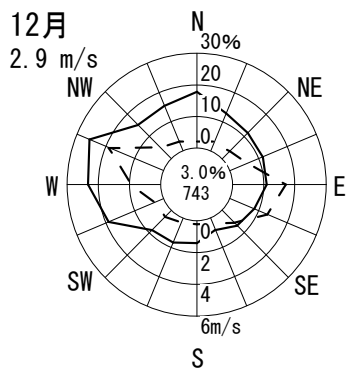
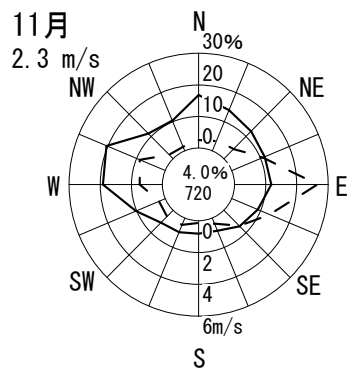
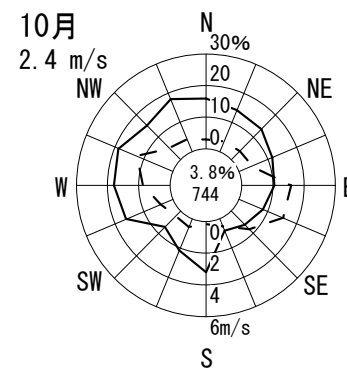
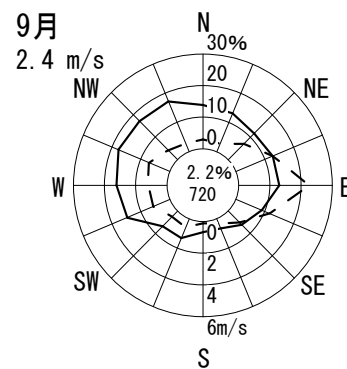
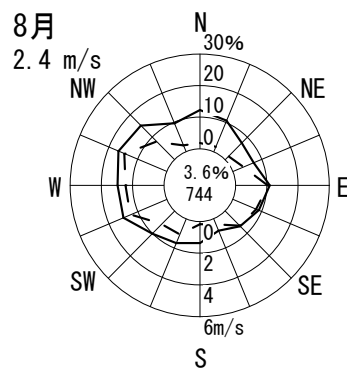
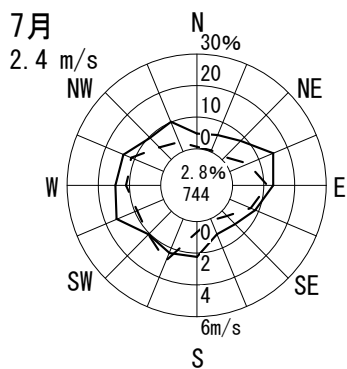
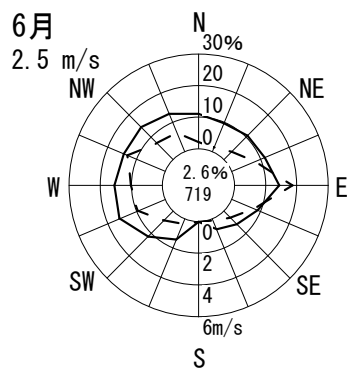
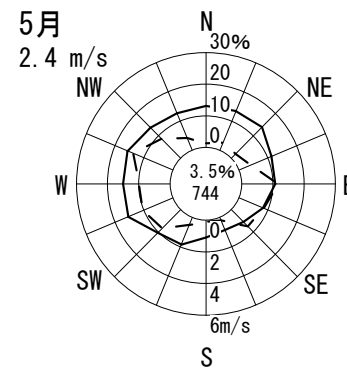
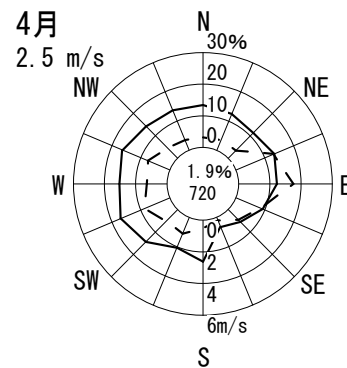
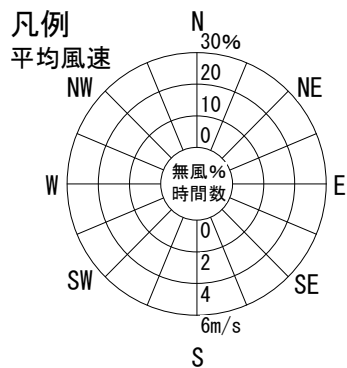
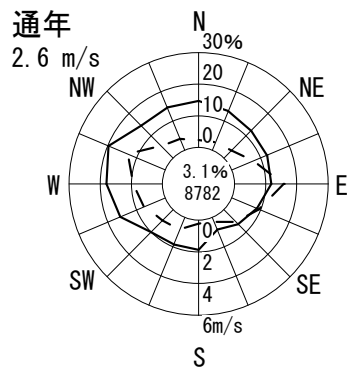
測定局：泉大津市役所

2015年4月～2016年3月 1～24 時

風向風速計高さ 24.0 m

--- 出現頻度
 —— 平均風速

円内 無風%
 測定時間数



風配図 - 月別

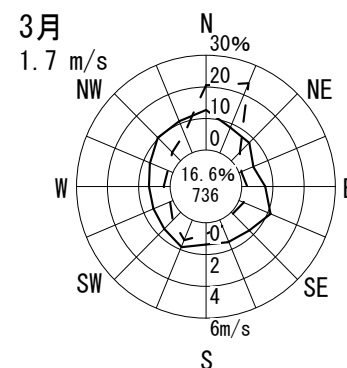
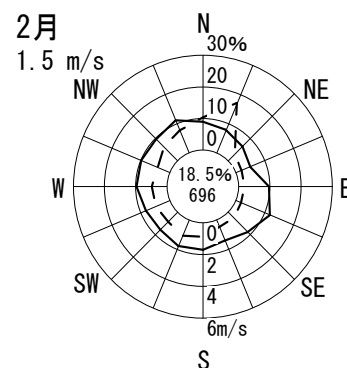
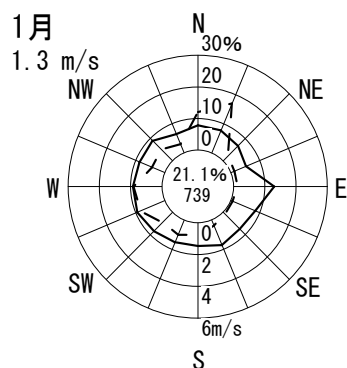
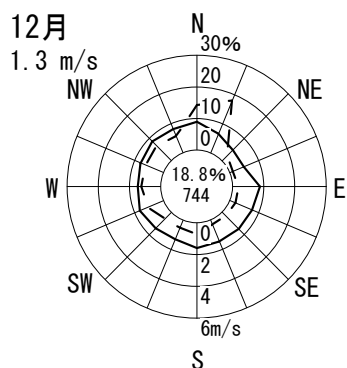
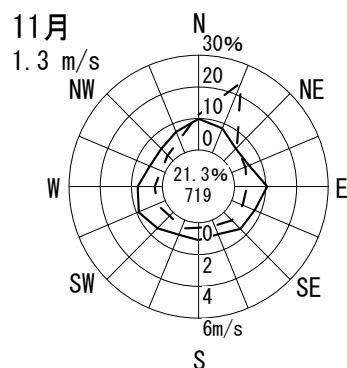
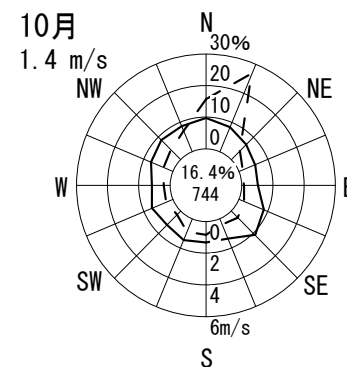
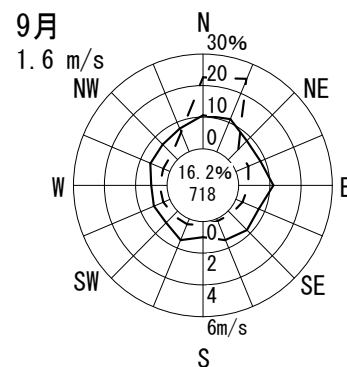
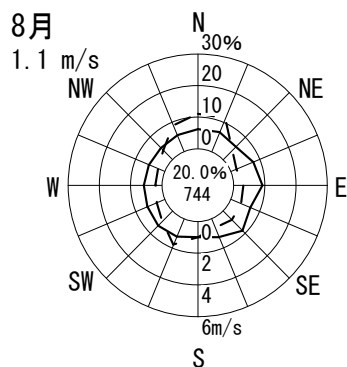
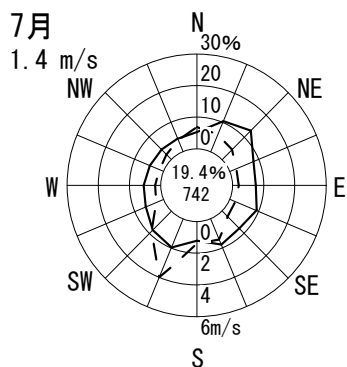
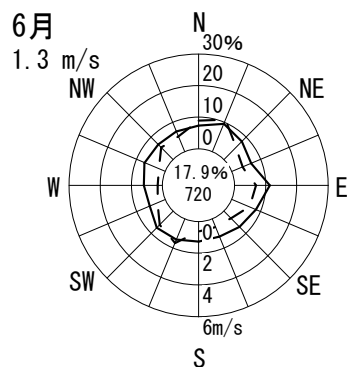
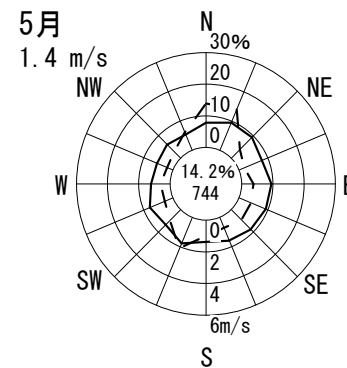
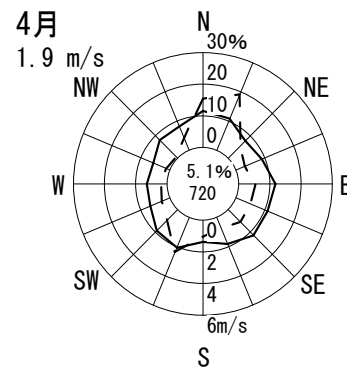
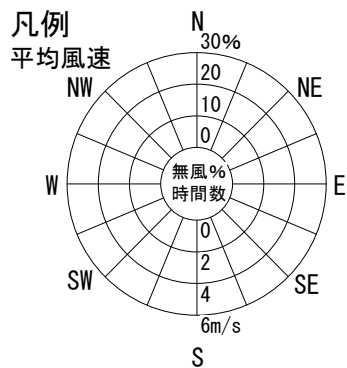
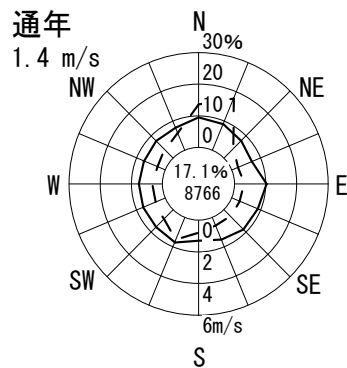
測定局：豊能町役場

2015年4月～2016年3月 1～24 時

風向風速計高さ 16.5 m

--- 出現頻度
 —— 平均風速

円内 無風%
 測定時間数



風配図 - 月別

測定局：此花区役所

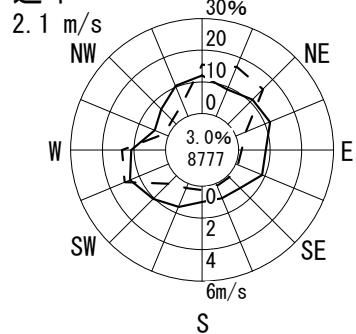
2015年4月～2016年3月 1～24 時

風向風速計高さ 17.0 m

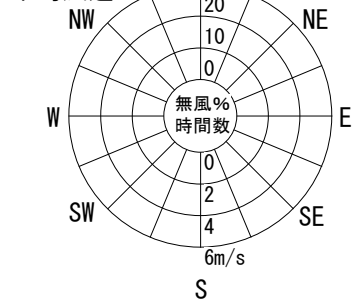
--- 出現頻度
 —— 平均風速

無風% 円内
 測定時間数

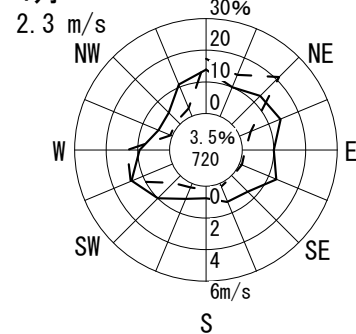
通年



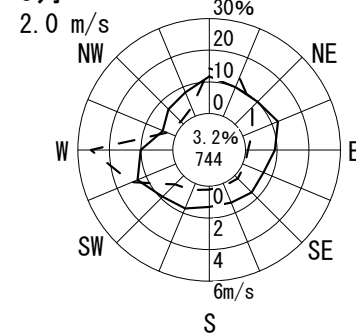
凡例
 平均風速



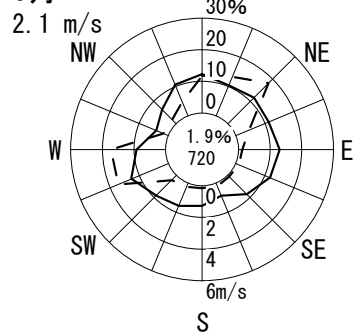
4月



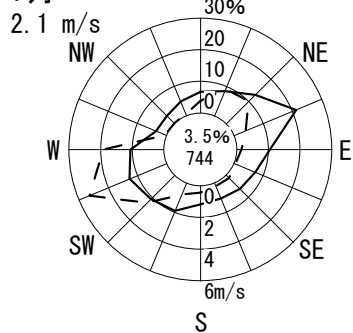
5月



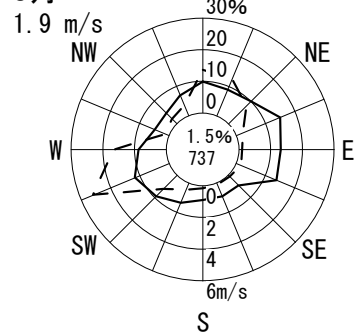
6月



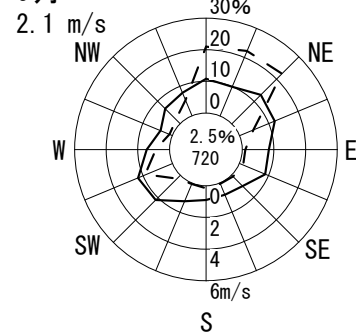
7月



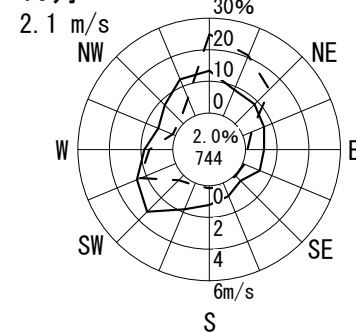
8月



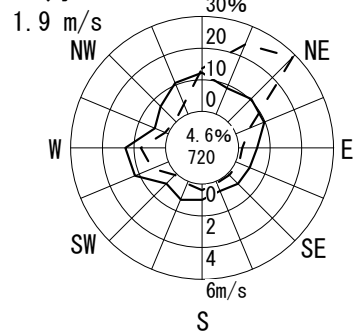
9月



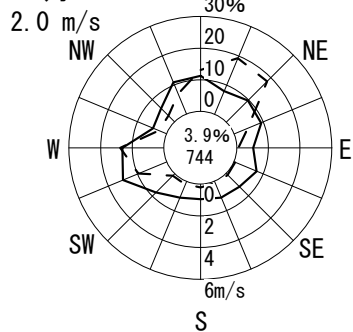
10月



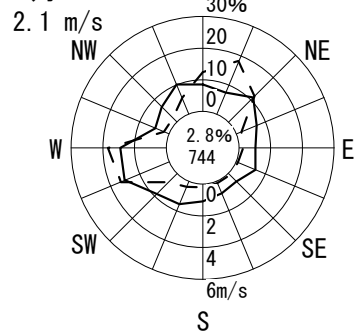
11月



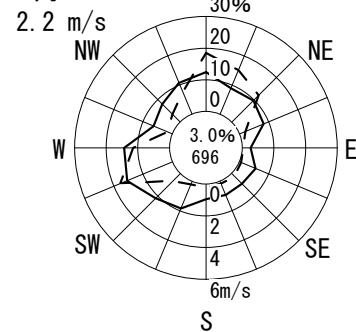
12月



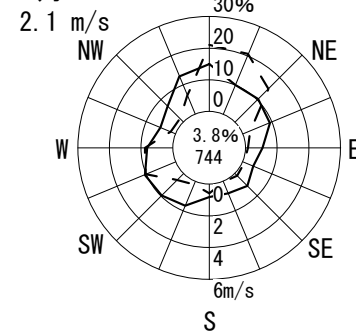
1月



2月



3月



風配図 - 月別

測定局：平尾小学校

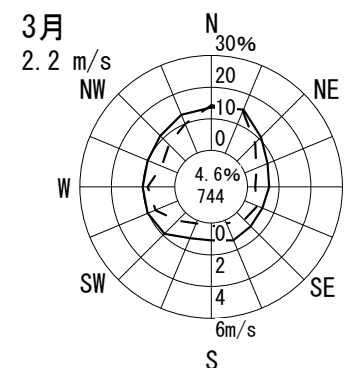
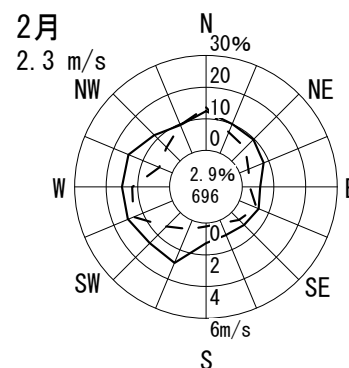
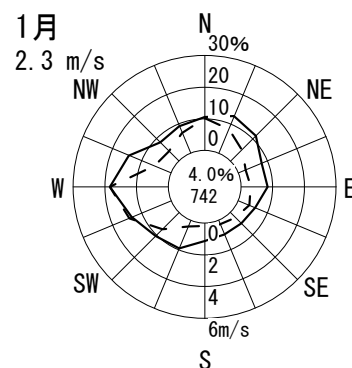
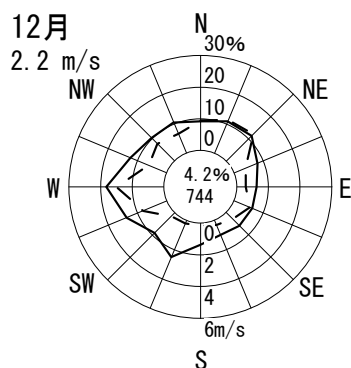
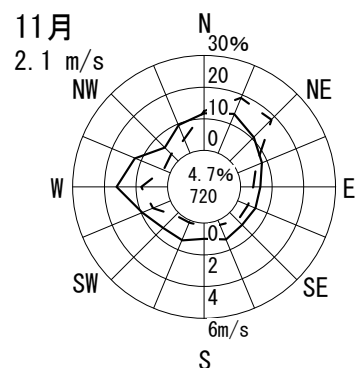
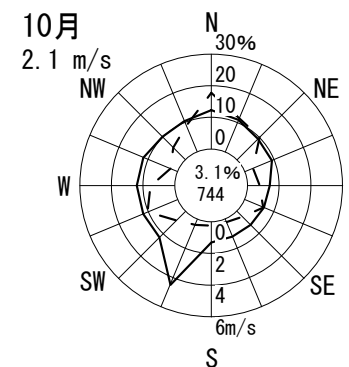
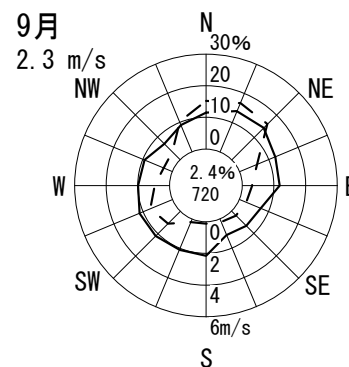
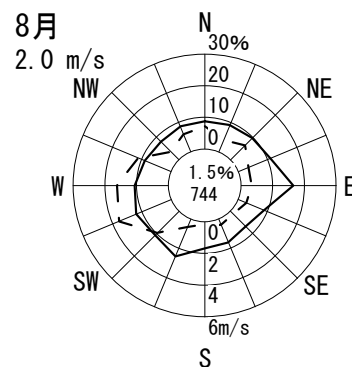
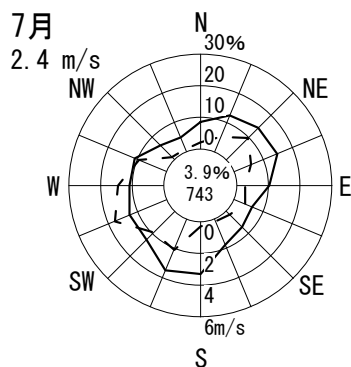
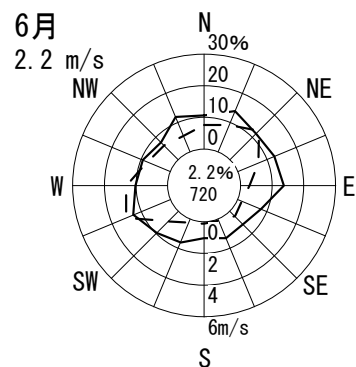
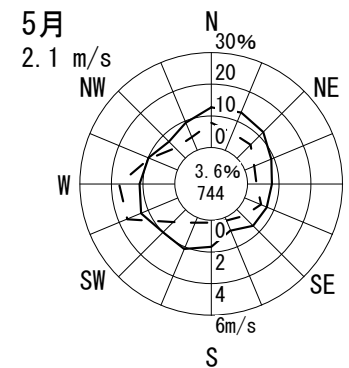
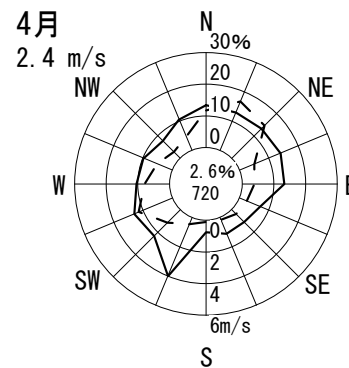
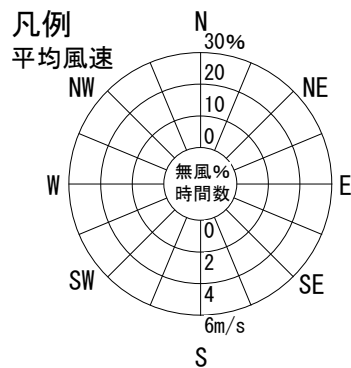
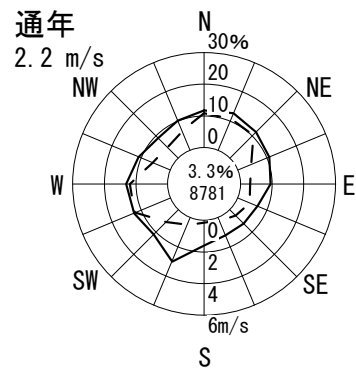
2015年4月～2016年3月 1～24 時

風向風速計高さ 18.0 m

--- 出現頻度

— 平均風速

無風%
円内 測定時間数



風配図 - 月別

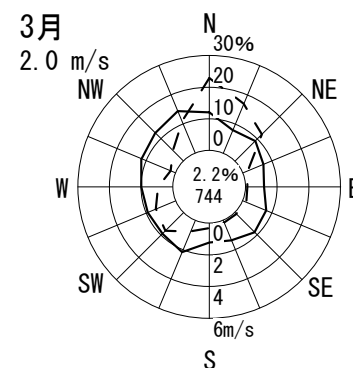
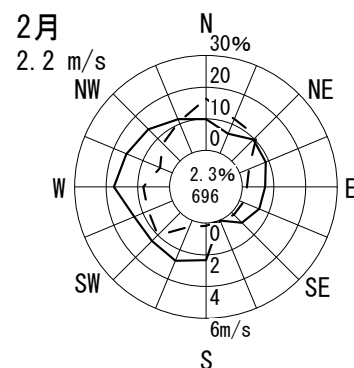
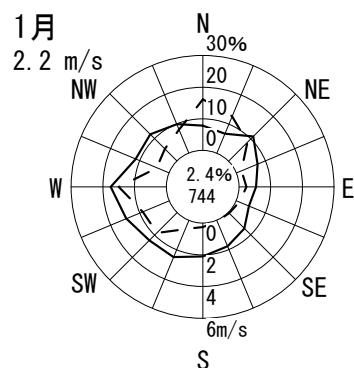
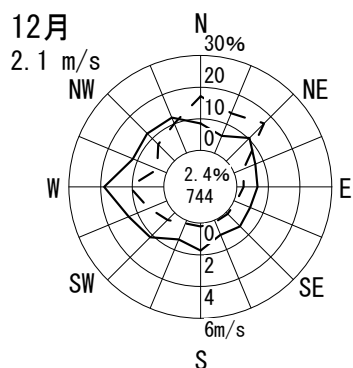
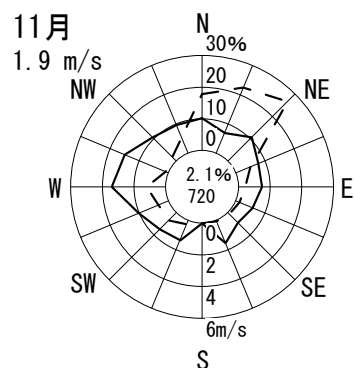
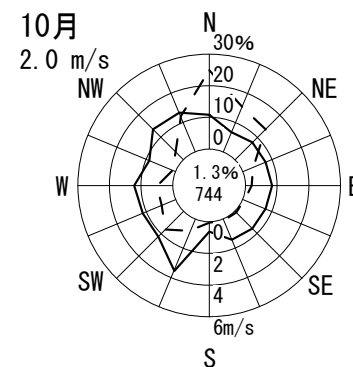
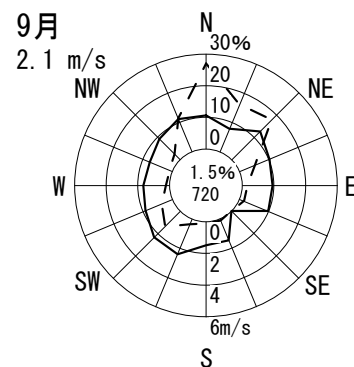
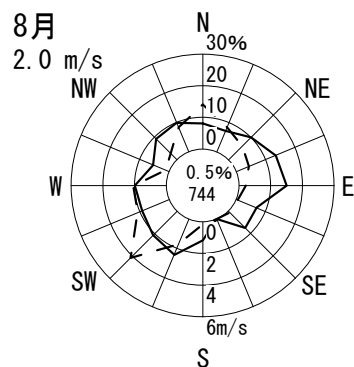
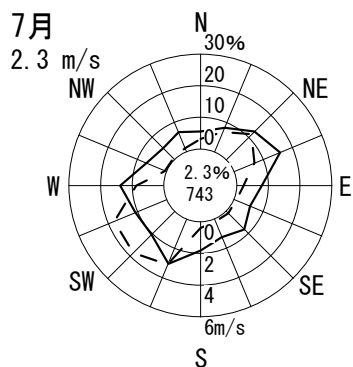
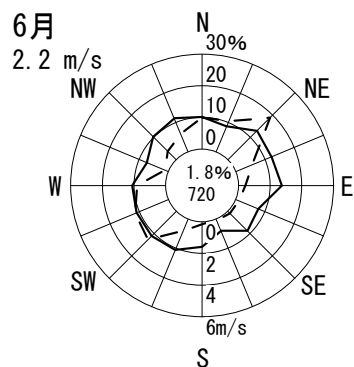
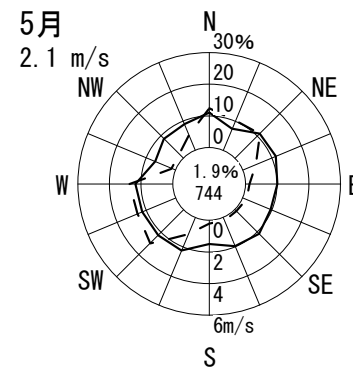
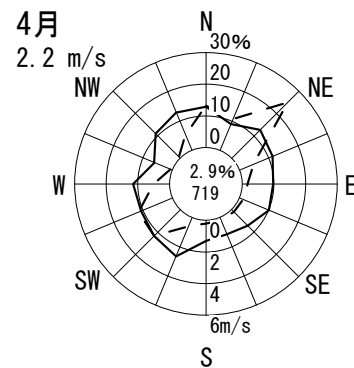
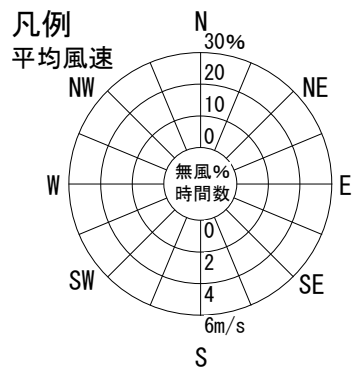
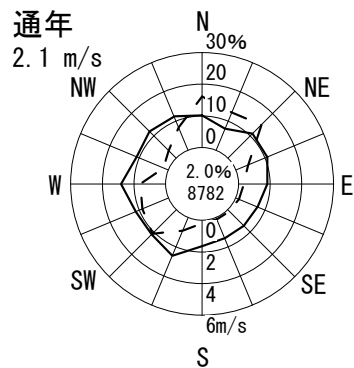
測定局：淀中学校

2015年4月～2016年3月 1～24 時

風向風速計高さ 20.0 m

--- 出現頻度
—— 平均風速

無風% 円内
測定時間数



風配図 - 月別

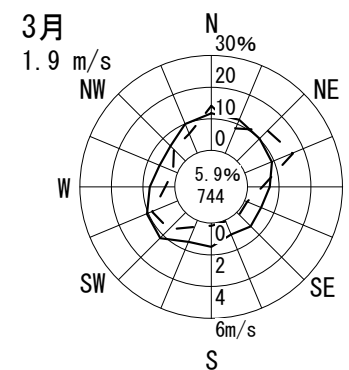
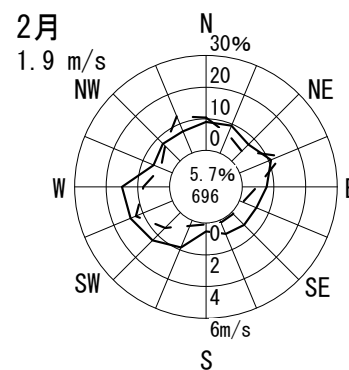
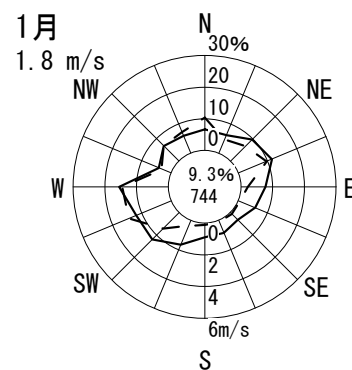
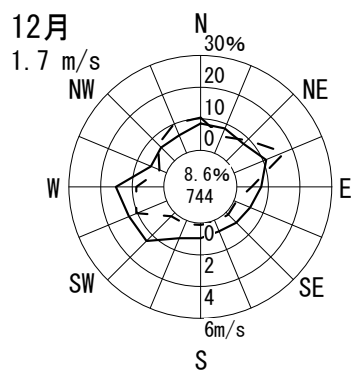
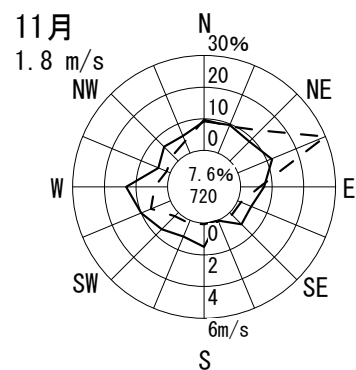
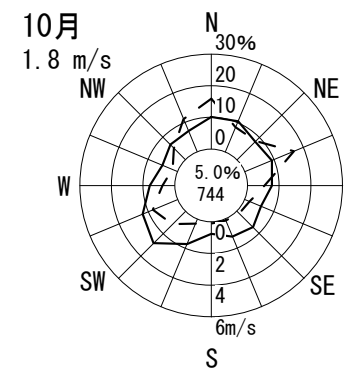
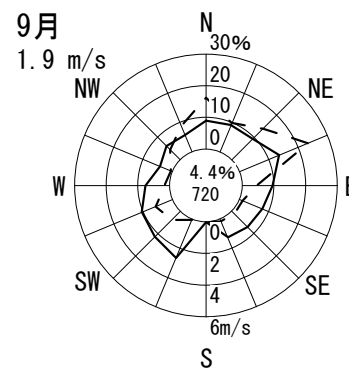
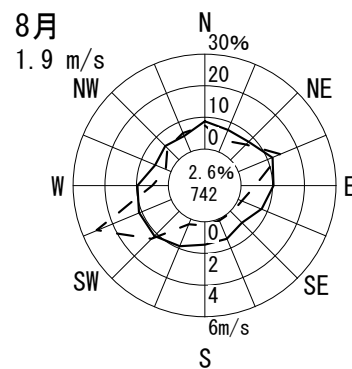
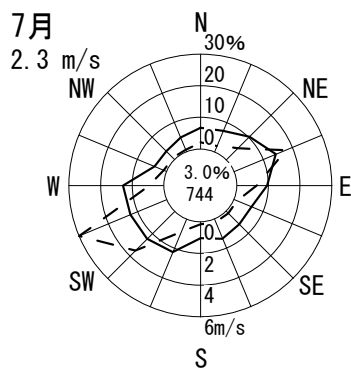
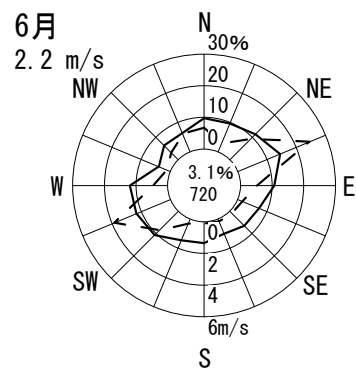
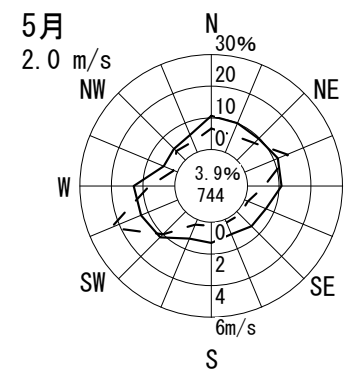
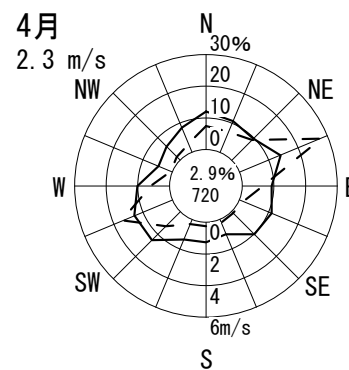
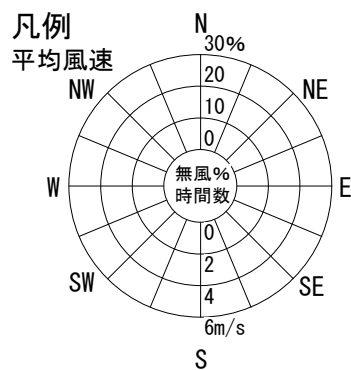
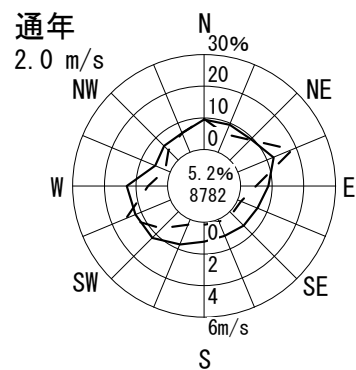
測定局：野中小学校

2015年4月～2016年3月 1～24 時

風向風速計高さ 20.3 m

--- 出現頻度
—— 平均風速

無風% 円内
測定時間数



風配図 - 月別

測定局：勝山中学校

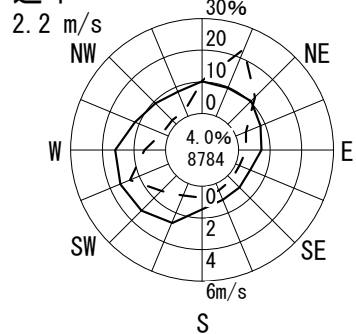
2015年4月～2016年3月 1～24 時

風向風速計高さ 21.0 m

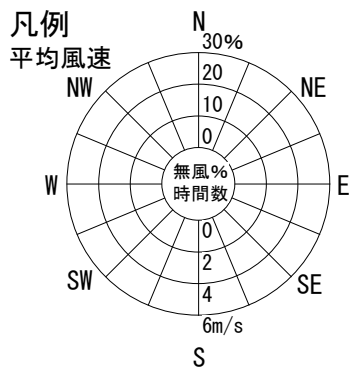
--- 出現頻度
— 平均風速

無風%
円内 測定時間数

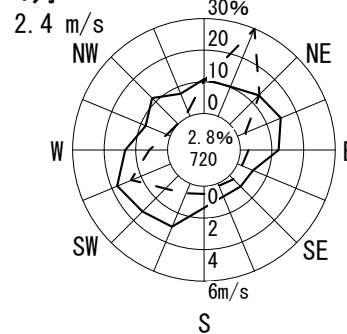
通年



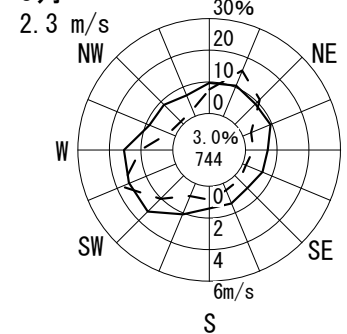
凡例
平均風速



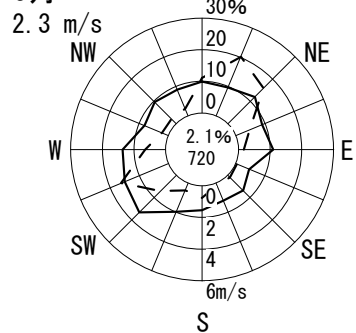
4月



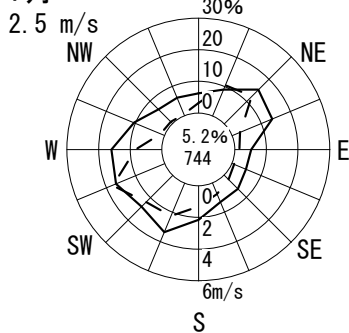
5月



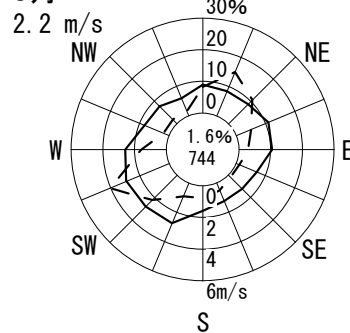
6月



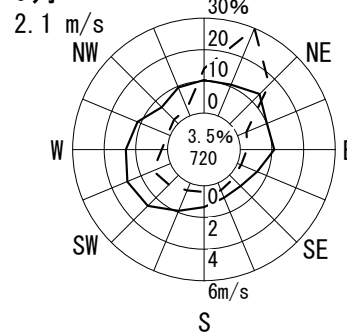
7月



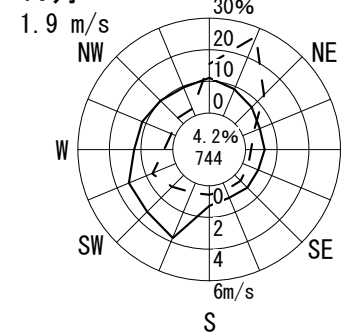
8月



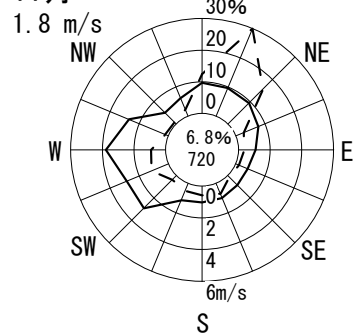
9月



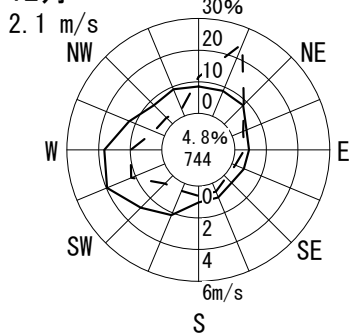
10月



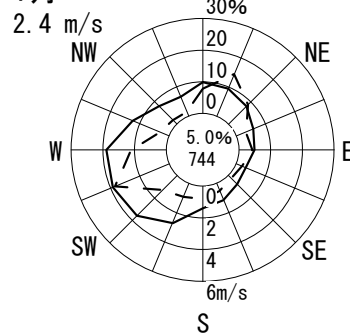
11月



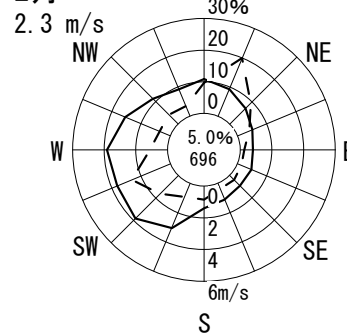
12月



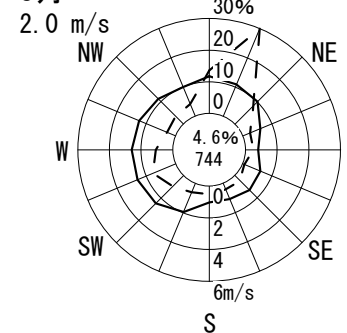
1月



2月



3月



風配図 - 月別

測定局：大宮中学校

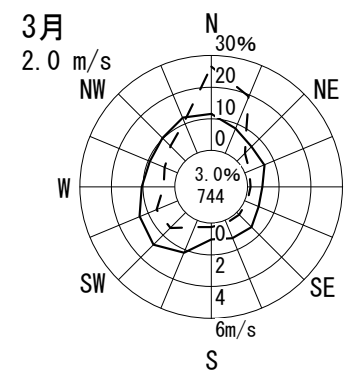
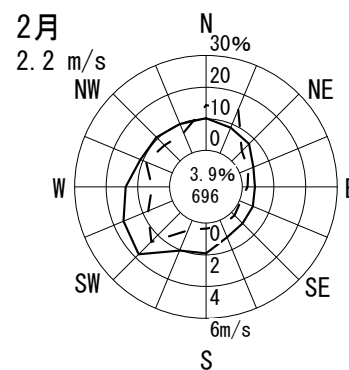
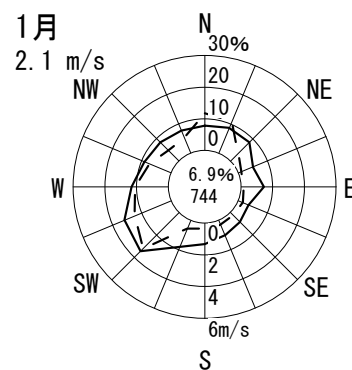
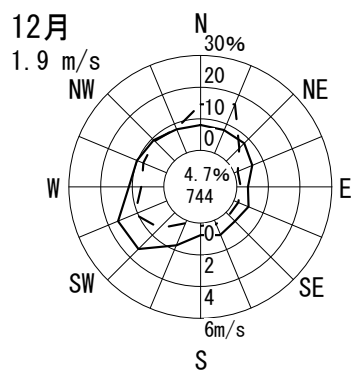
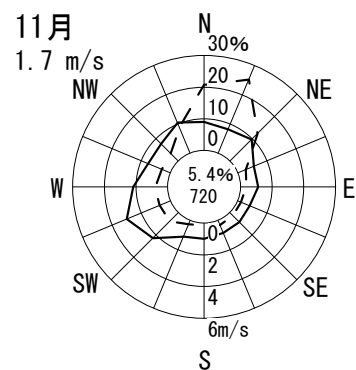
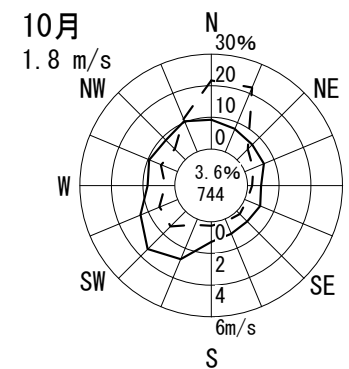
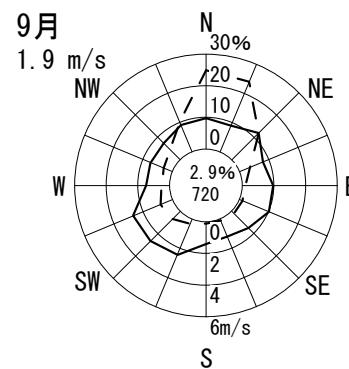
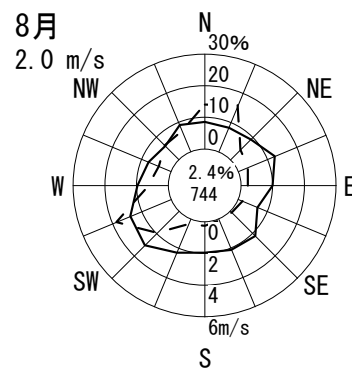
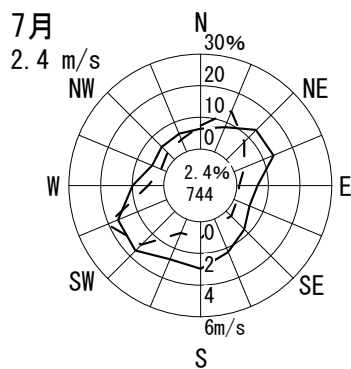
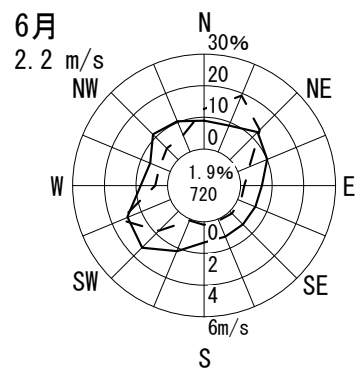
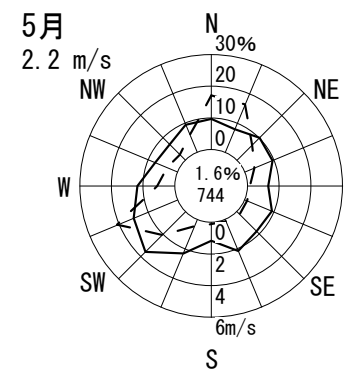
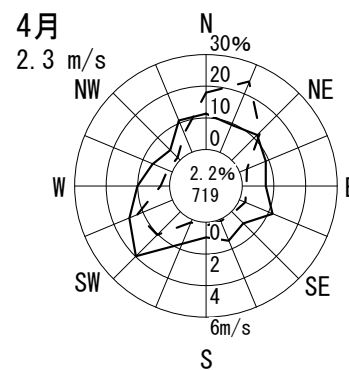
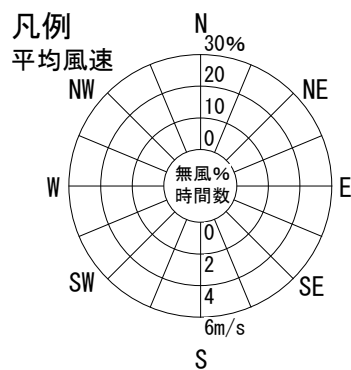
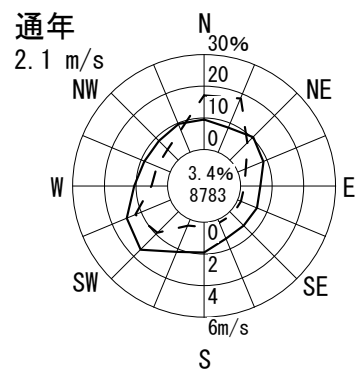
2015年4月～2016年3月 1～24 時

風向風速計高さ 17.0 m

--- 出現頻度

— 平均風速

無風%
円内 測定時間数



風配図 - 月別

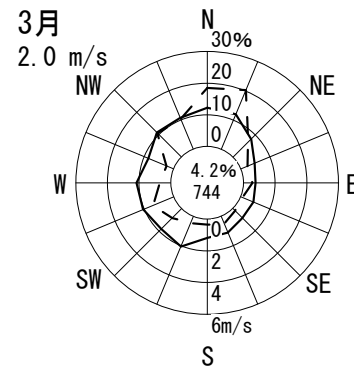
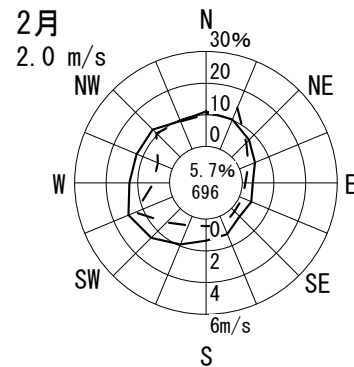
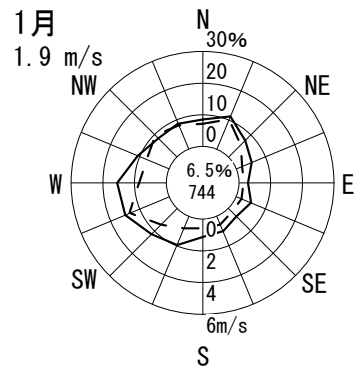
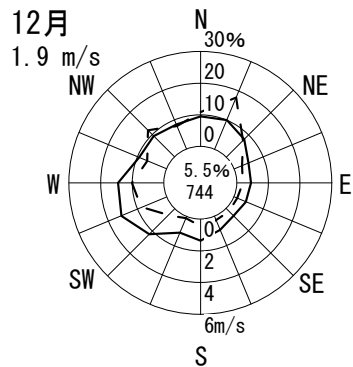
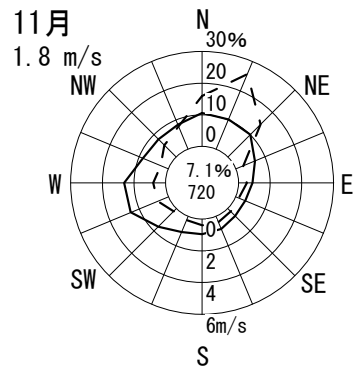
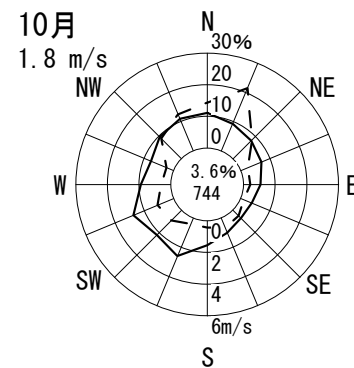
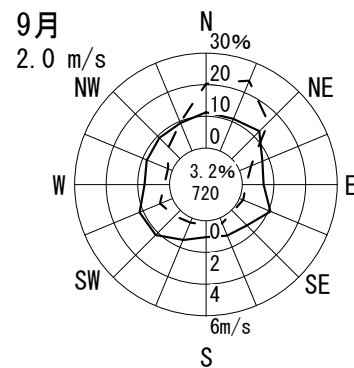
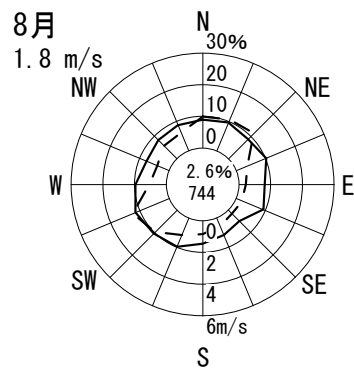
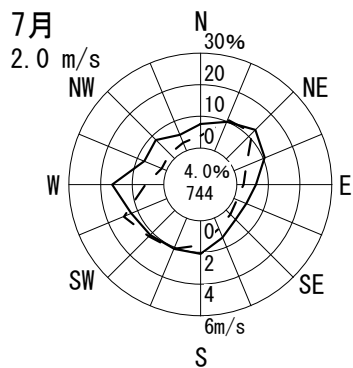
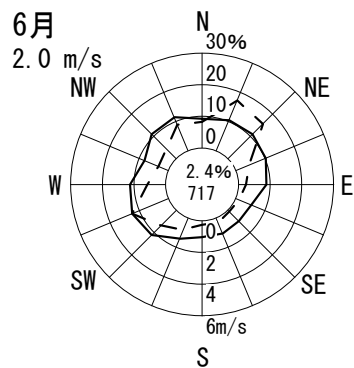
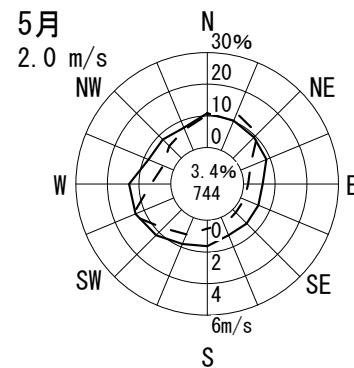
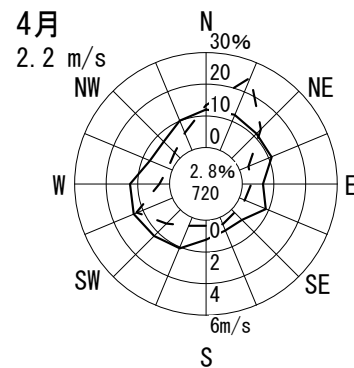
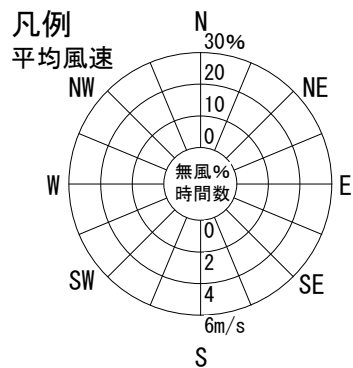
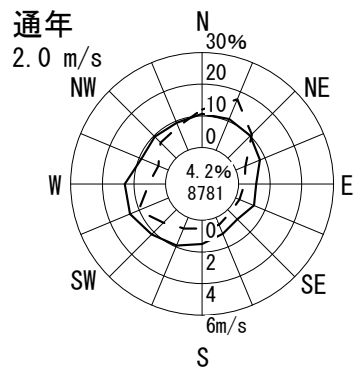
測定局：聖賢小学校

2015年4月～2016年3月 1～24 時

風向風速計高さ 19.0 m

--- 出現頻度
 —— 平均風速

無風%
 円内 測定時間数



風配図 - 月別

測定局：清江小学校

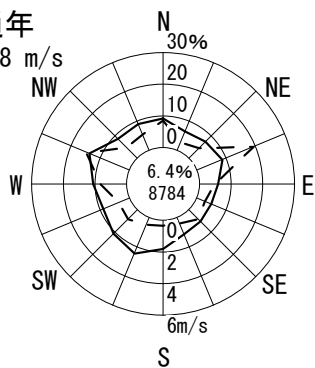
2015年4月～2016年3月 1～24 時

風向風速計高さ 21.0 m

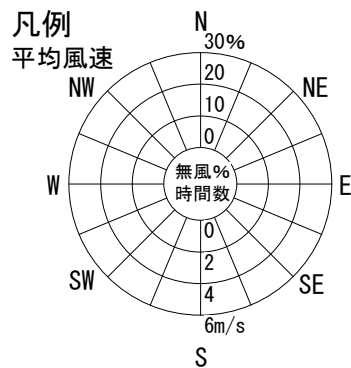
--- 出現頻度
—— 平均風速

無風%
円内 測定時間数

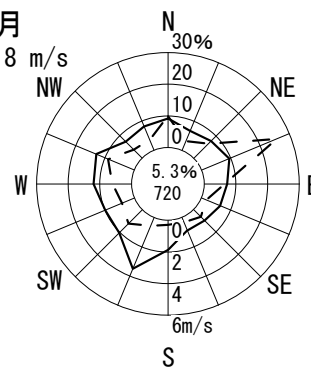
通年
1.8 m/s



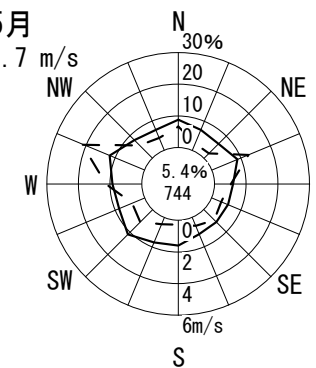
凡例
平均風速



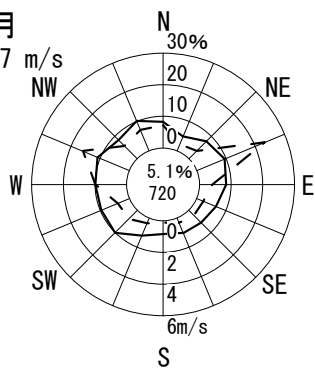
4月
1.8 m/s



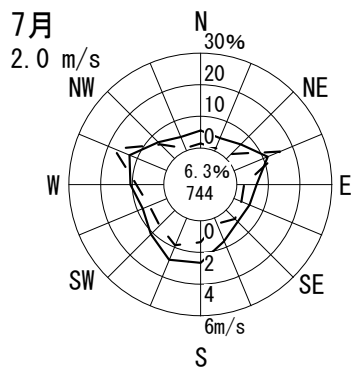
5月
1.7 m/s



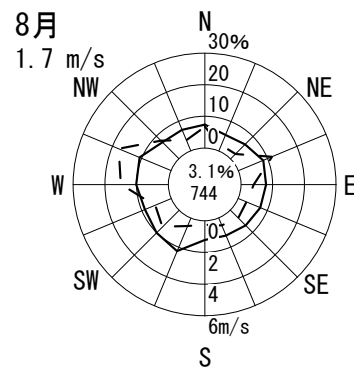
6月
1.7 m/s



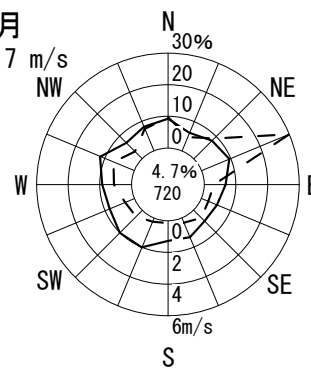
7月
2.0 m/s



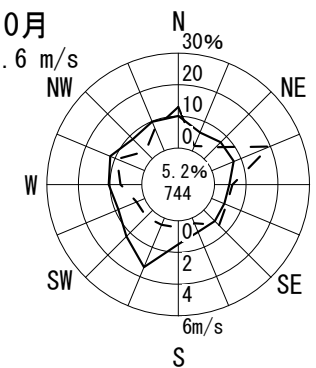
8月
1.7 m/s



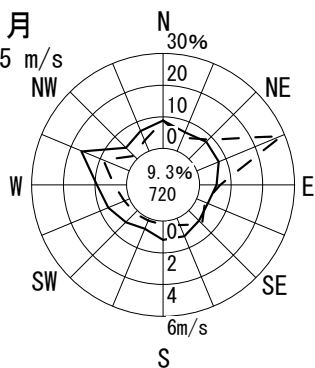
9月
1.7 m/s



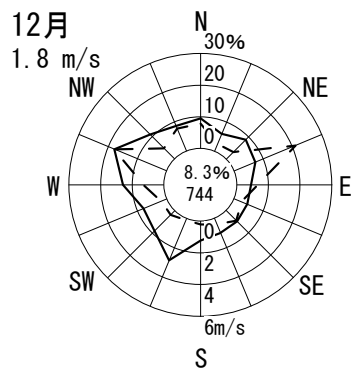
10月
1.6 m/s



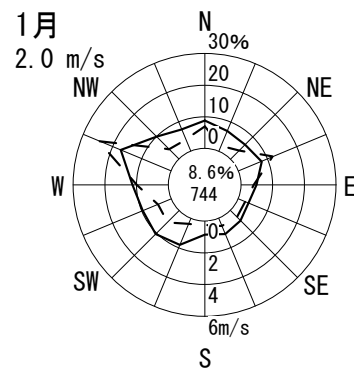
11月
1.5 m/s



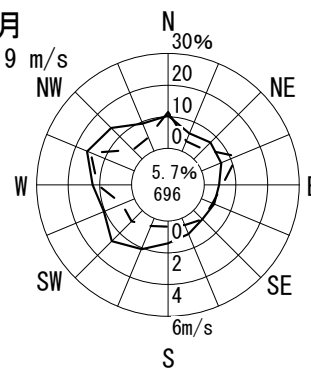
12月
1.8 m/s



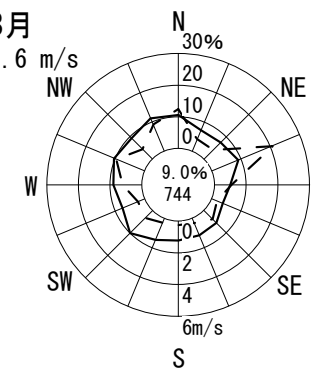
1月
2.0 m/s



2月
1.9 m/s



3月
1.6 m/s



風配図 - 月別

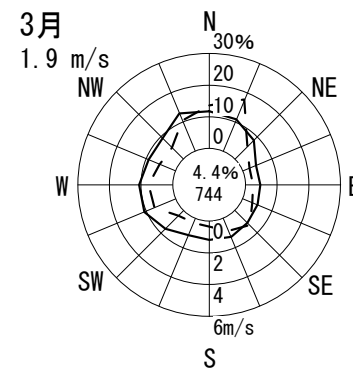
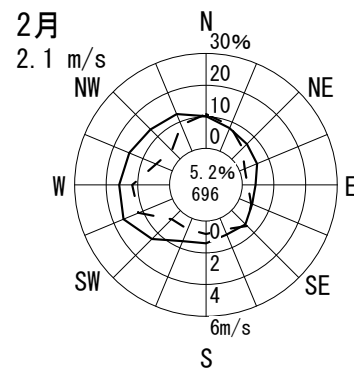
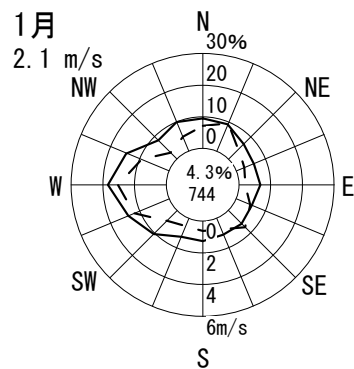
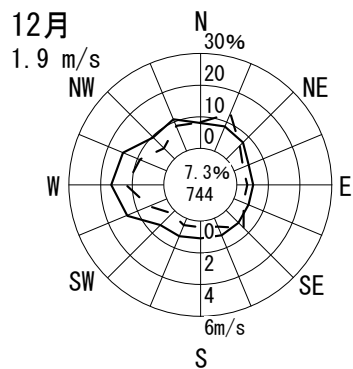
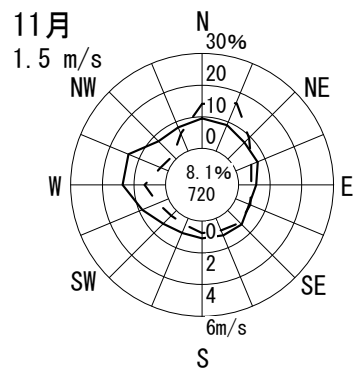
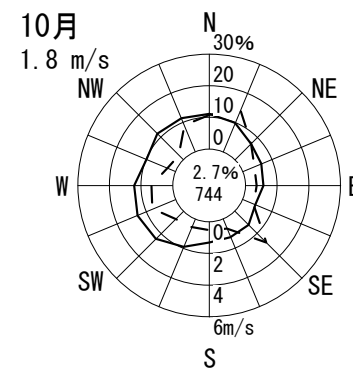
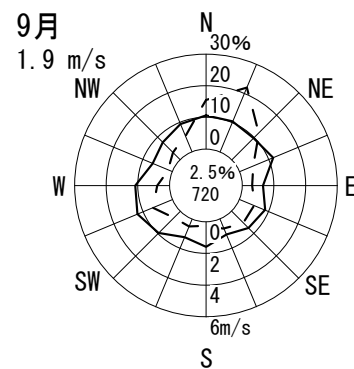
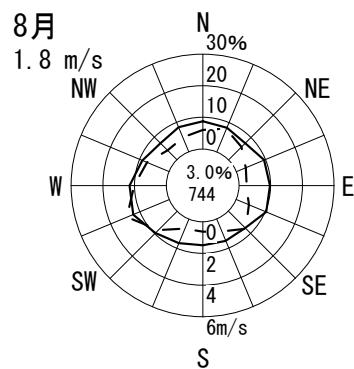
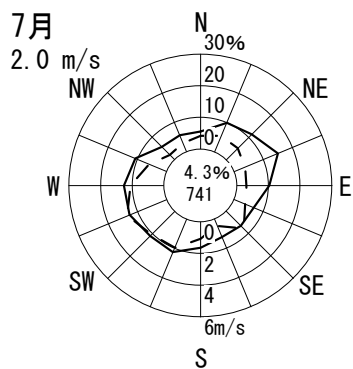
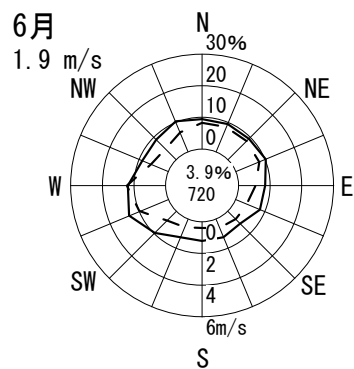
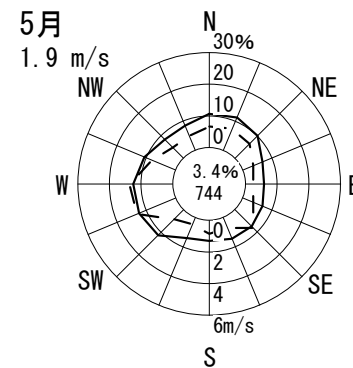
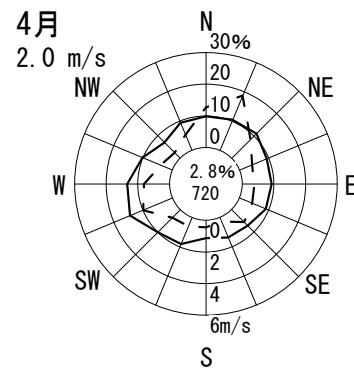
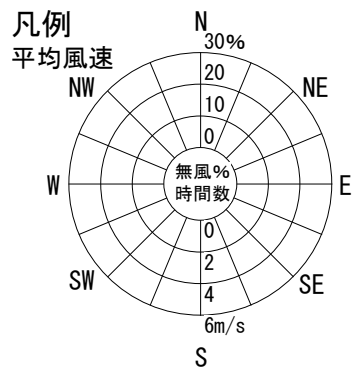
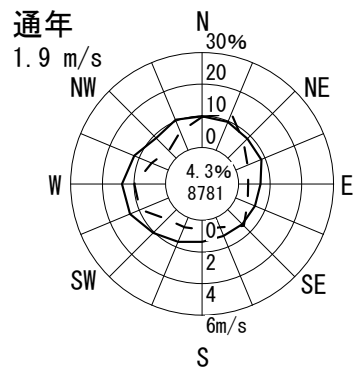
測定局：摂陽中学校

2015年4月～2016年3月 1～24 時

風向風速計高さ 21.0 m

--- 出現頻度
 —— 平均風速

無風%
 円内 測定時間数



風配図 - 月別

測定局：今宮中学校

2015年4月～2016年3月 1～24 時

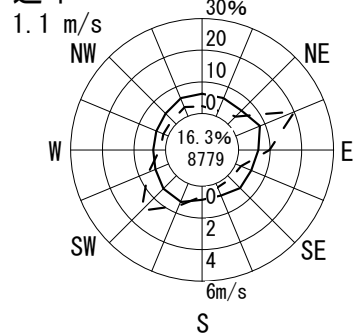
風向風速計高さ 16.0 m

--- 出現頻度

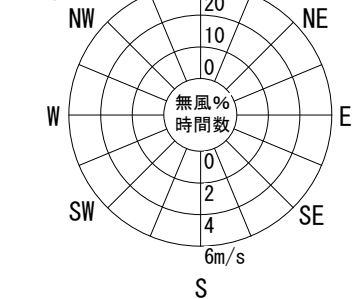
— 平均風速

無風%
円内 測定時間数

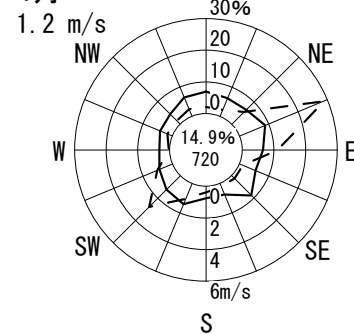
通年



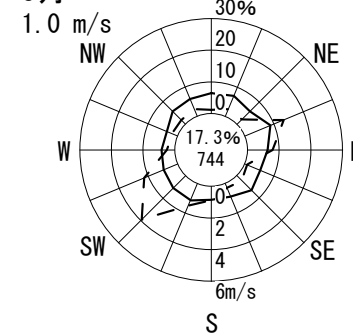
凡例
平均風速



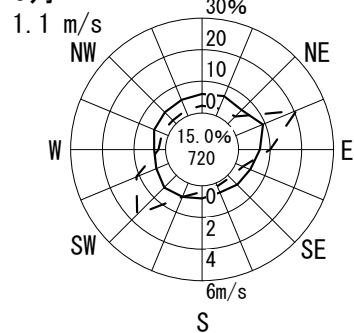
4月



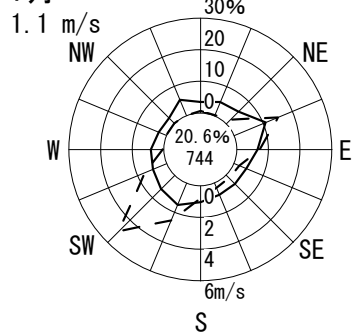
5月



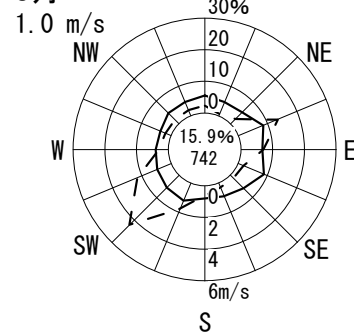
6月



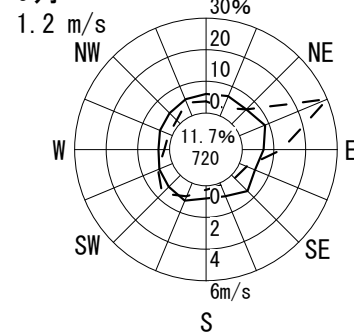
7月



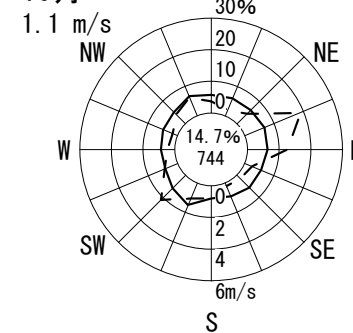
8月



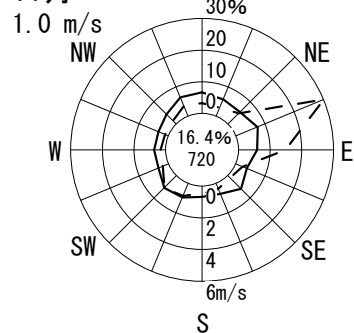
9月



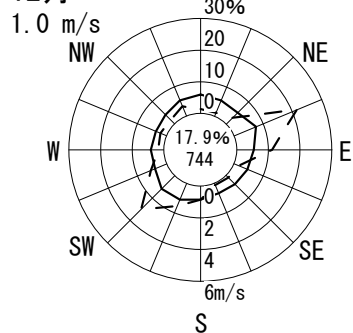
10月



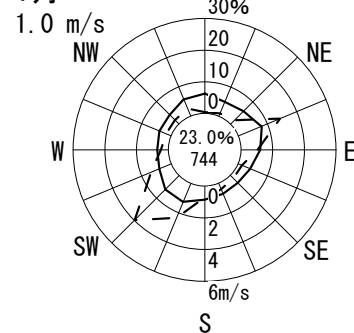
11月



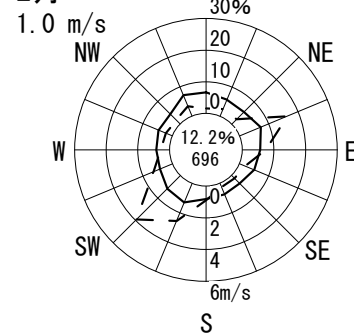
12月



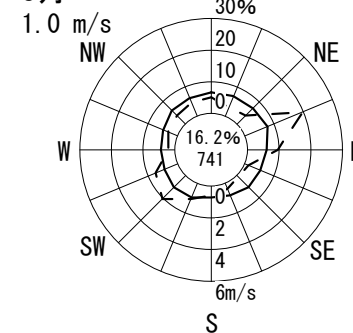
1月



2月



3月



風配図 - 月別

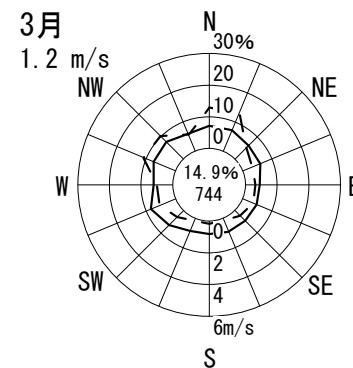
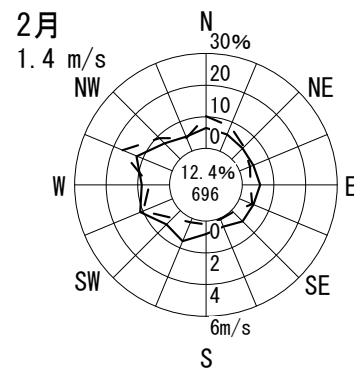
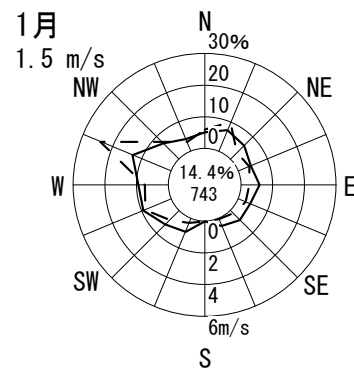
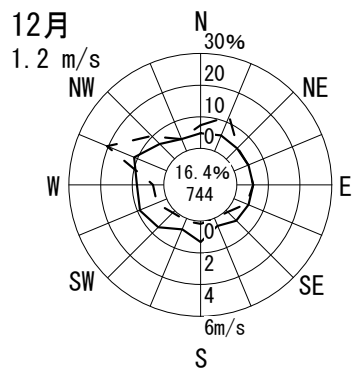
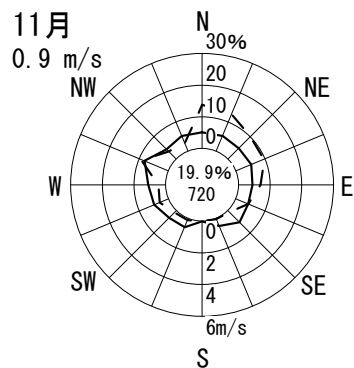
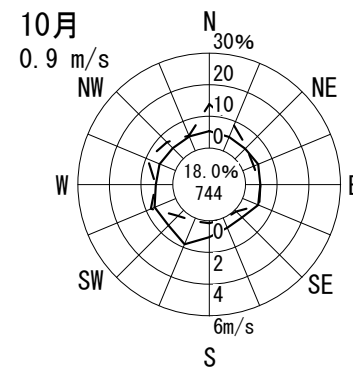
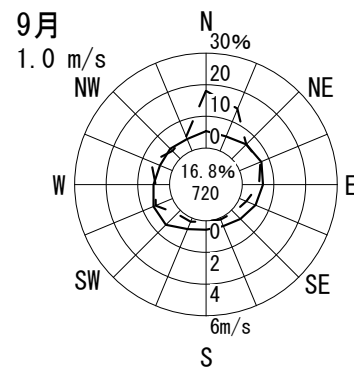
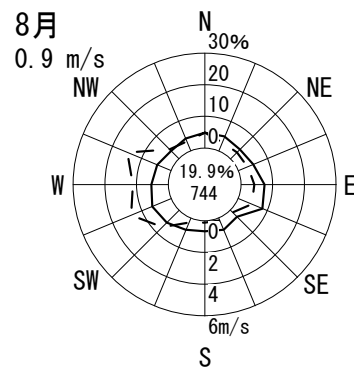
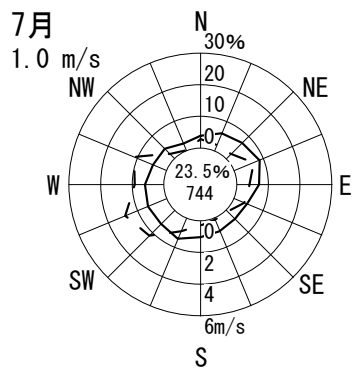
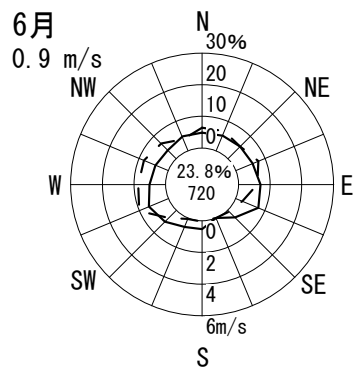
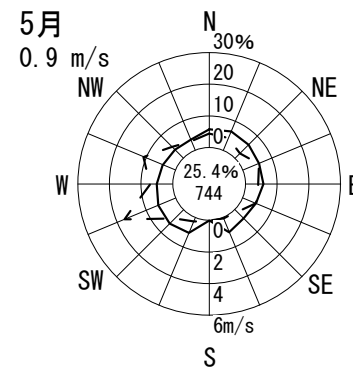
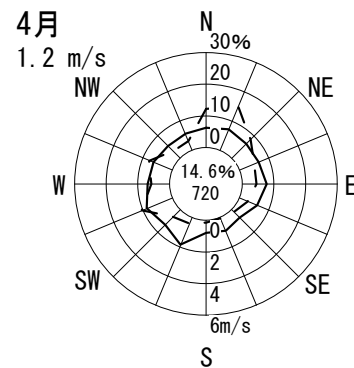
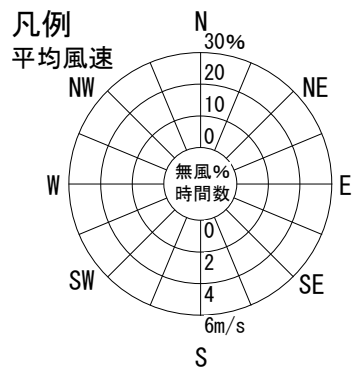
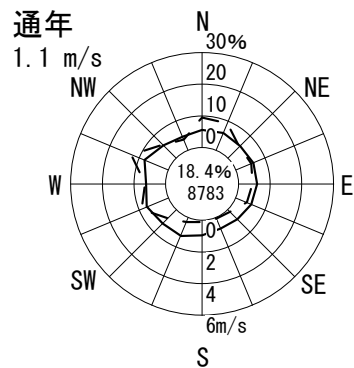
測定局：南港中央公園

2015年4月～2016年3月 1～24 時

風向風速計高さ 14.0 m

--- 出現頻度
 —— 平均風速

無風%
 円内 測定時間数



風配図 - 月別

測定局：少林寺

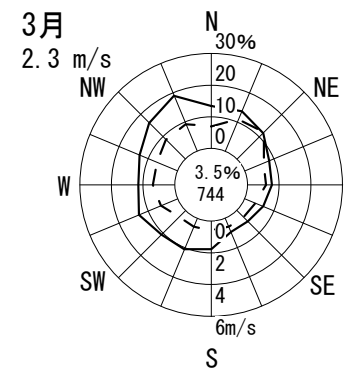
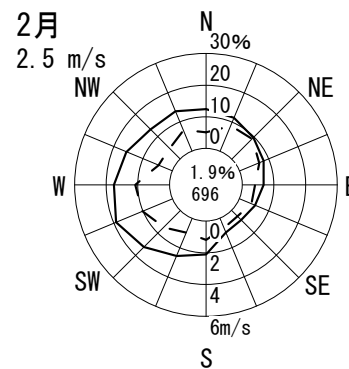
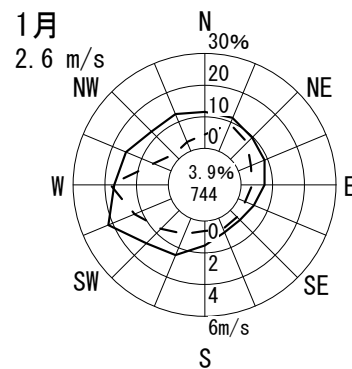
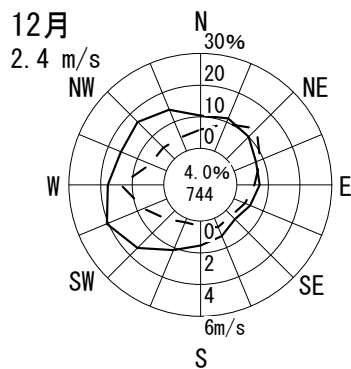
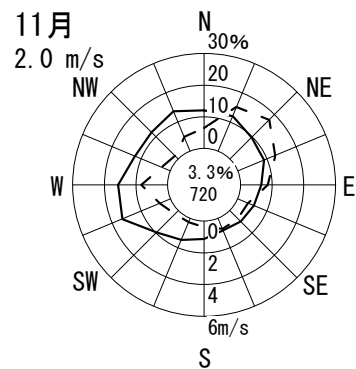
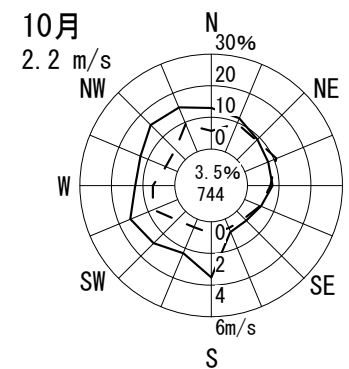
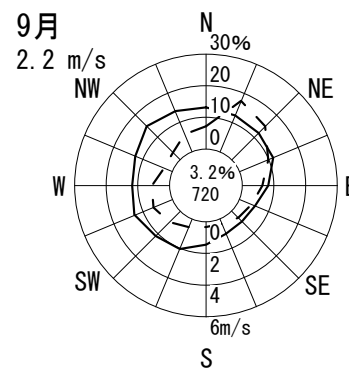
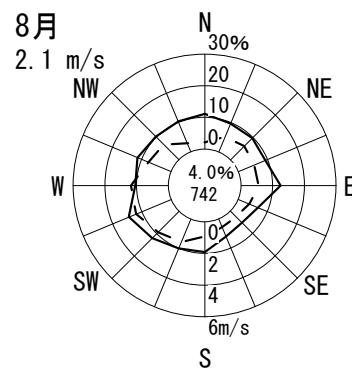
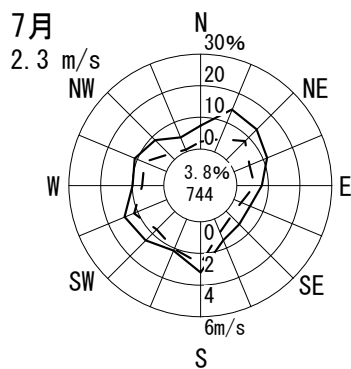
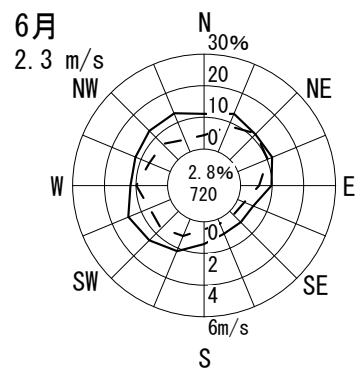
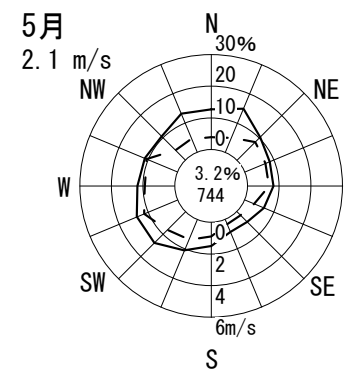
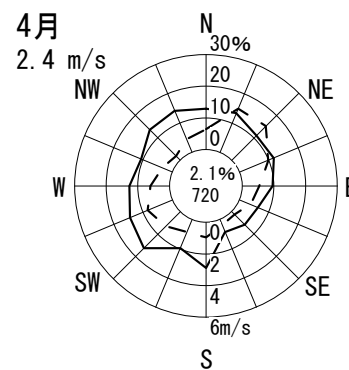
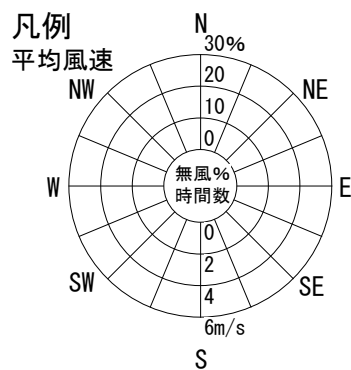
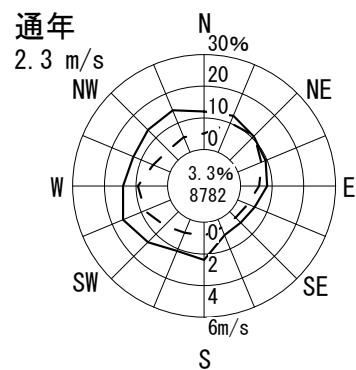
2015年4月～2016年3月 1～24 時

風向風速計高さ 18.0 m

--- 出現頻度

— 平均風速

無風%
円内 測定時間数



風配図 - 月別

測定局：浜寺

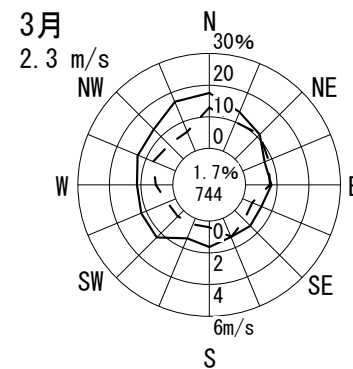
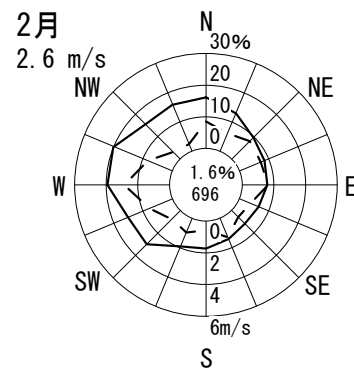
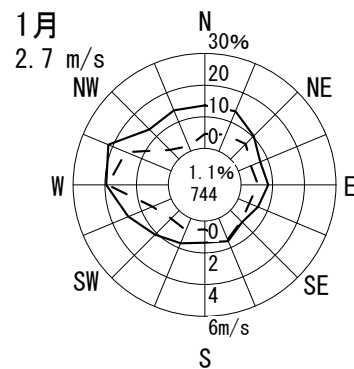
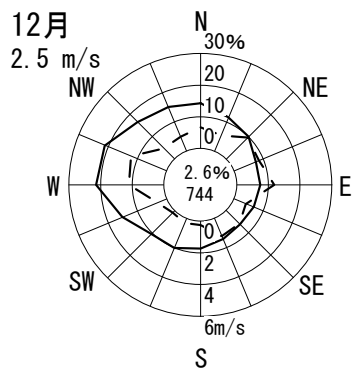
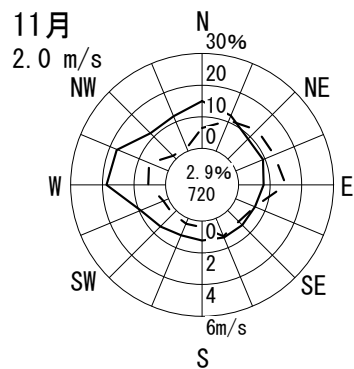
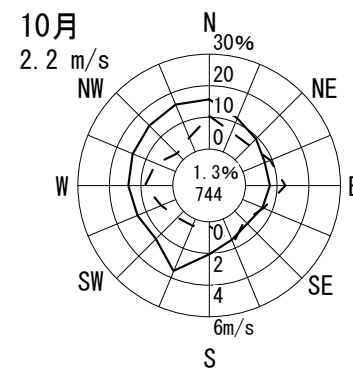
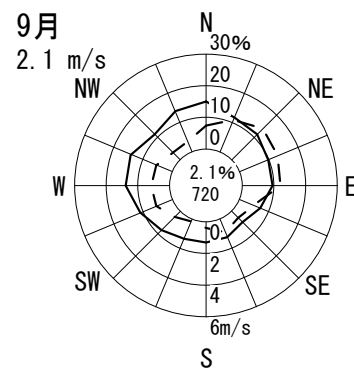
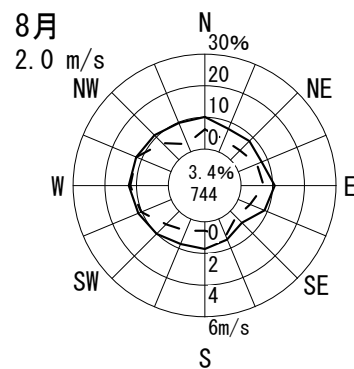
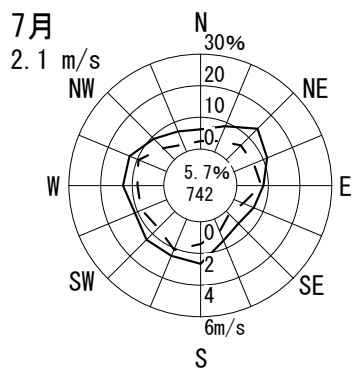
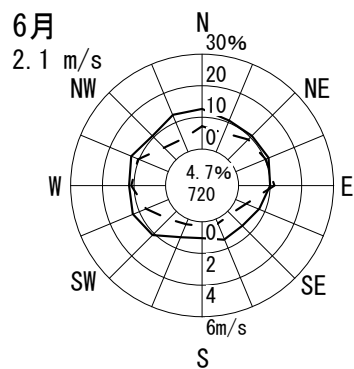
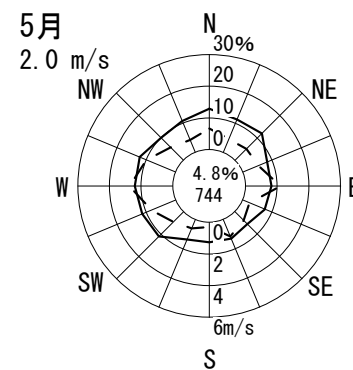
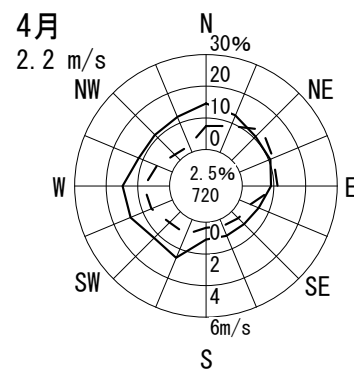
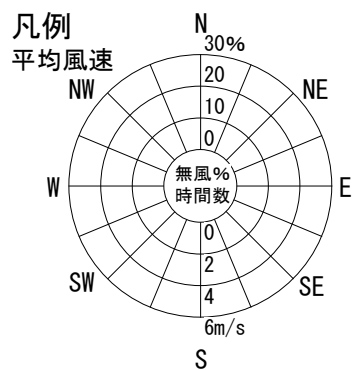
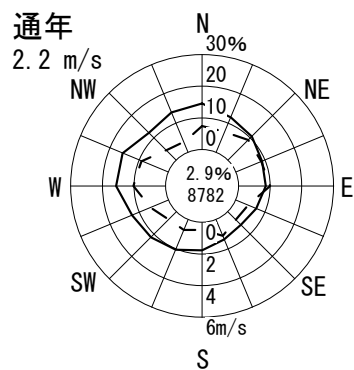
2015年4月～2016年3月 1～24 時

風向風速計高さ 18.0 m

--- 出現頻度

— 平均風速

無風%
円内 測定時間数



風配図 - 月別

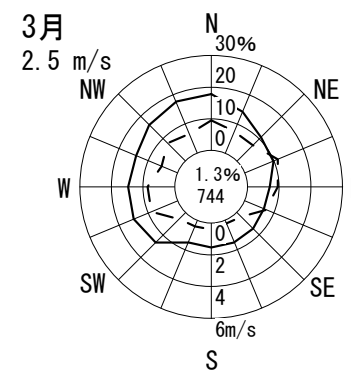
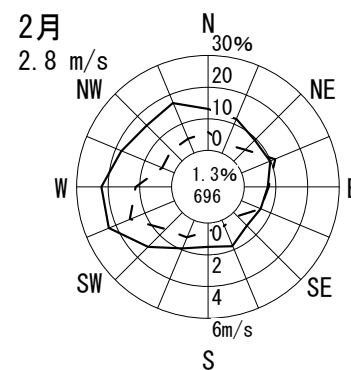
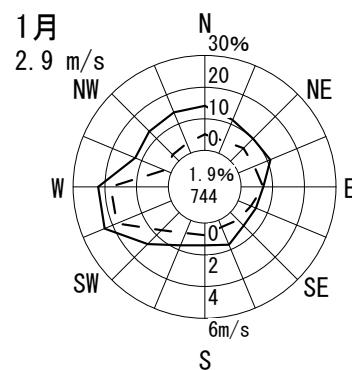
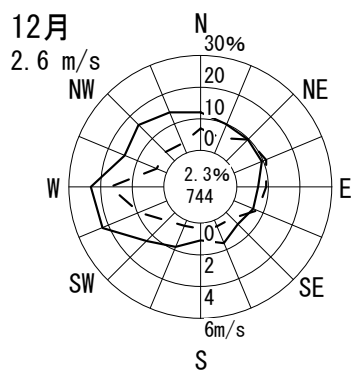
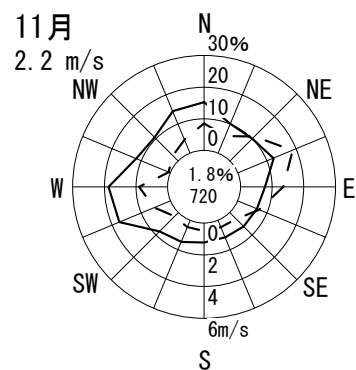
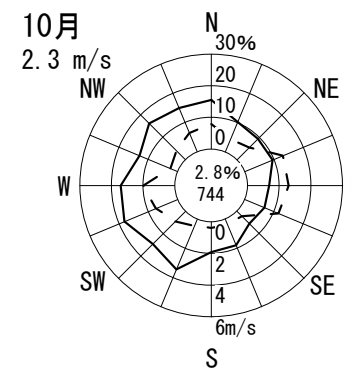
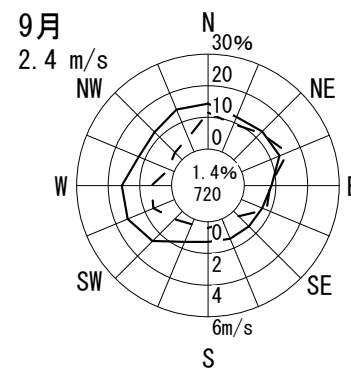
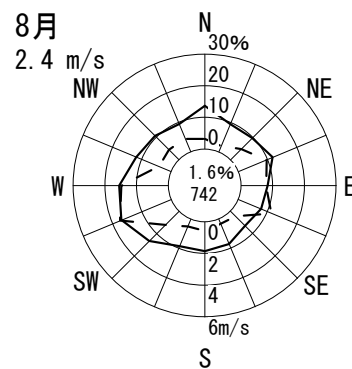
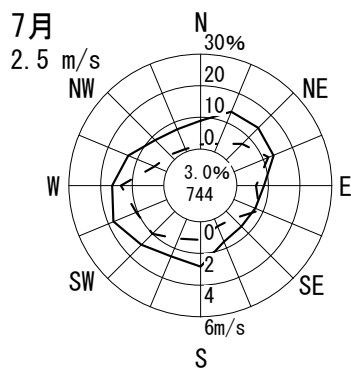
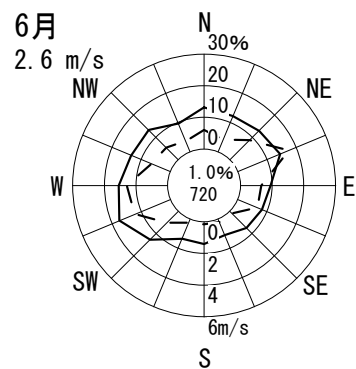
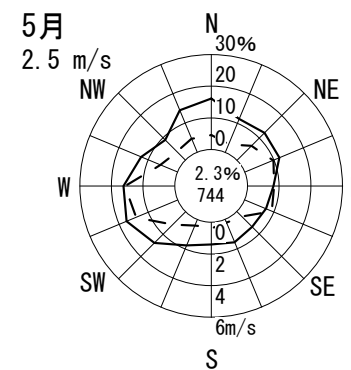
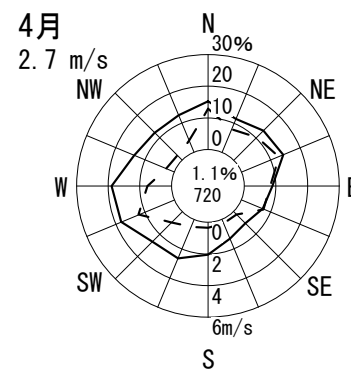
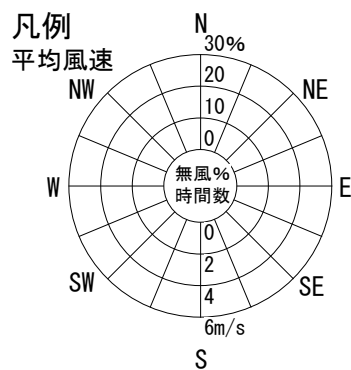
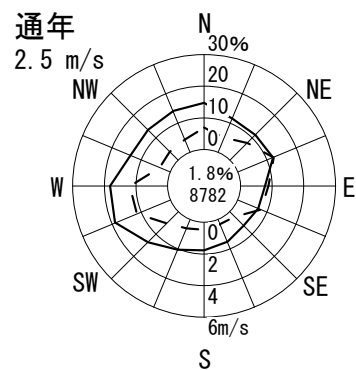
測定局：金岡

2015年4月～2016年3月 1～24 時

風向風速計高さ 18.0 m

--- 出現頻度
— 平均風速

無風%
円内 測定時間数



風配図 - 月別

測定局：三宝

2015年4月～2016年3月 1～24 時

風向風速計高さ 6.0 m

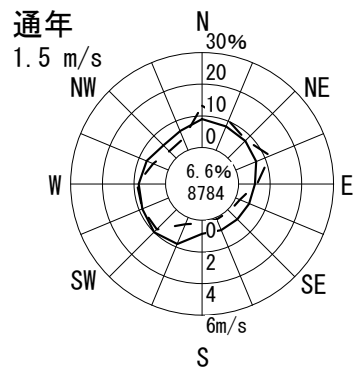
--- 出現頻度

— 平均風速

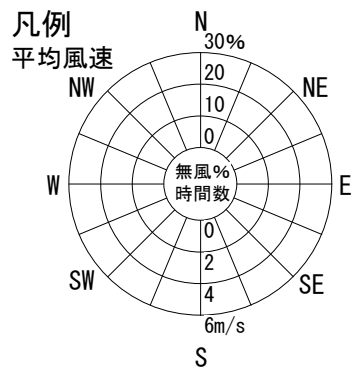
無風%

円内 測定時間数

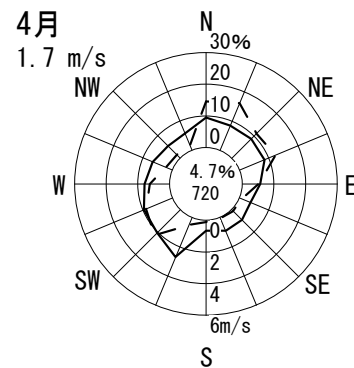
通年



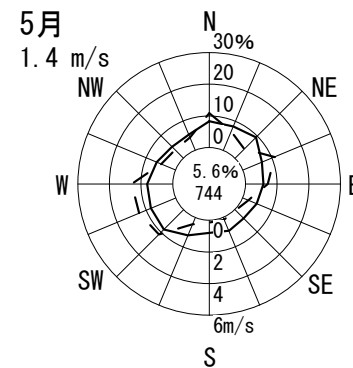
凡例



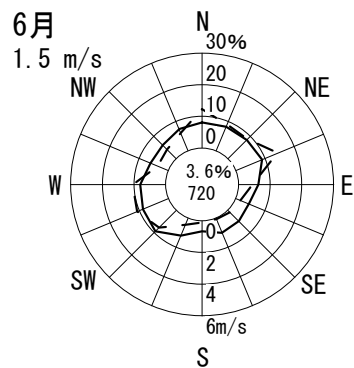
4月



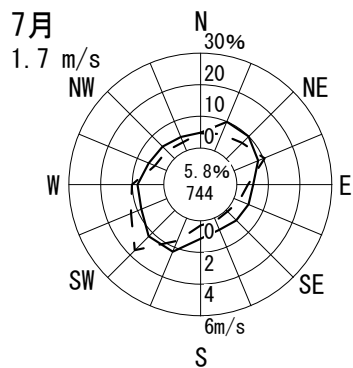
5月



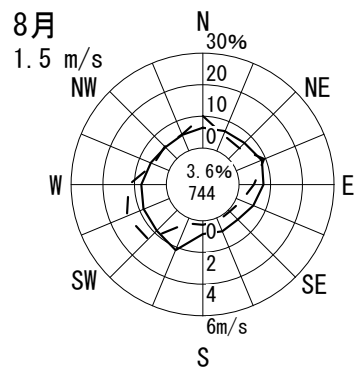
6月



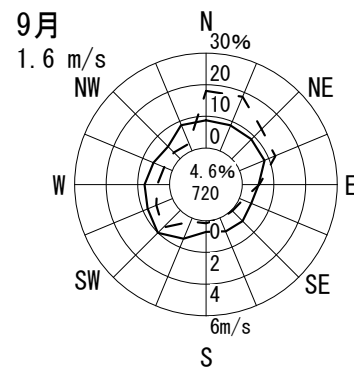
7月



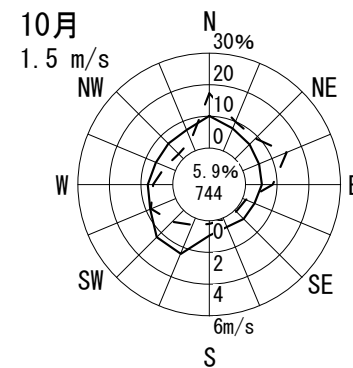
8月



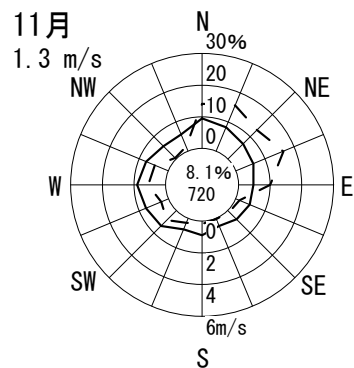
9月



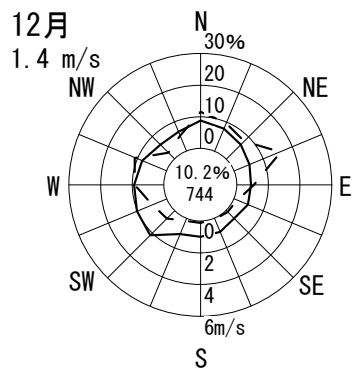
10月



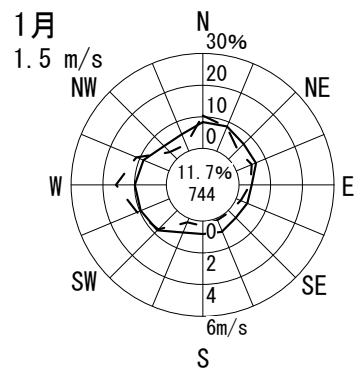
11月



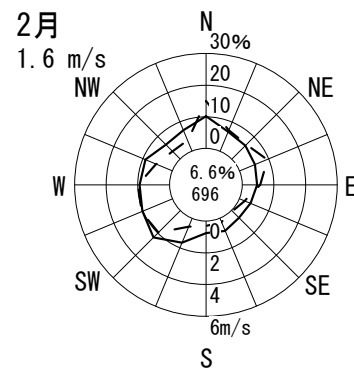
12月



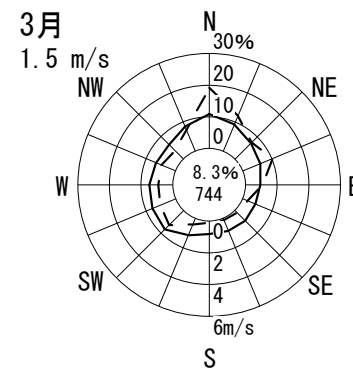
1月



2月



3月



風配図 - 月別

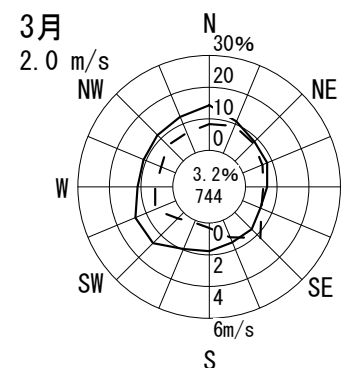
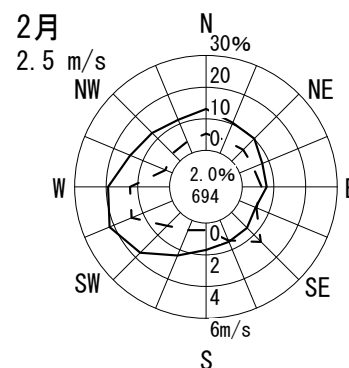
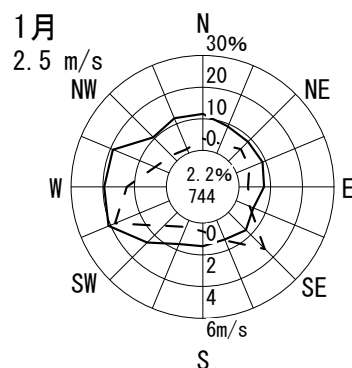
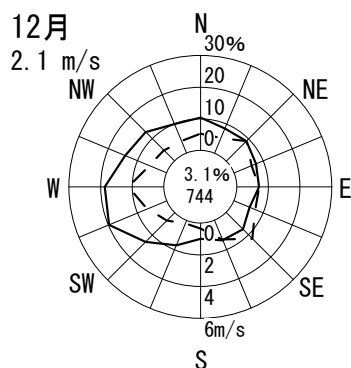
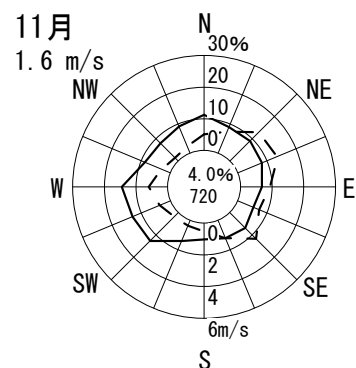
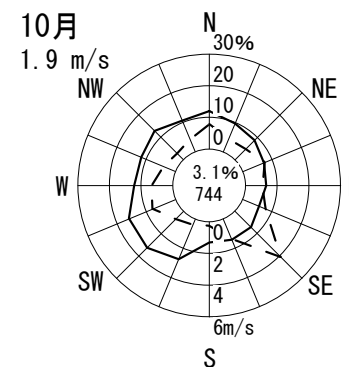
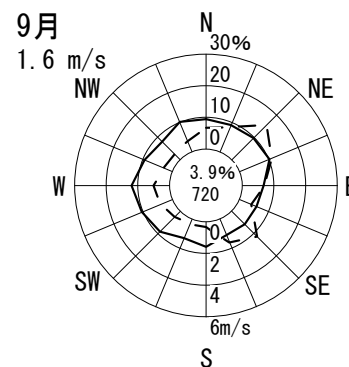
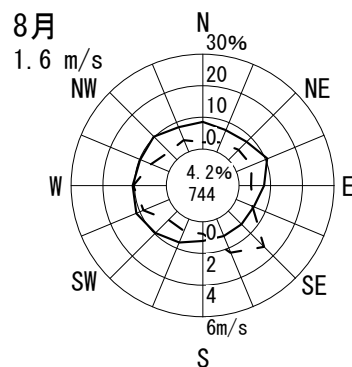
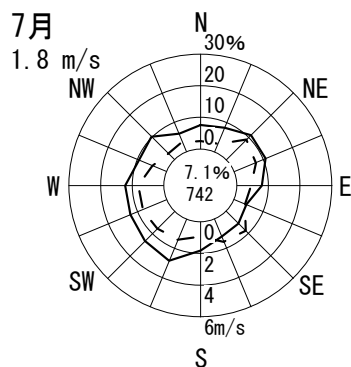
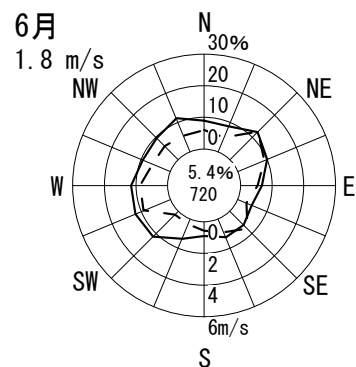
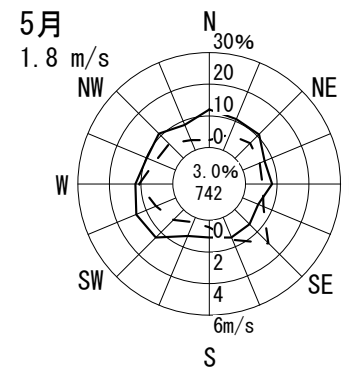
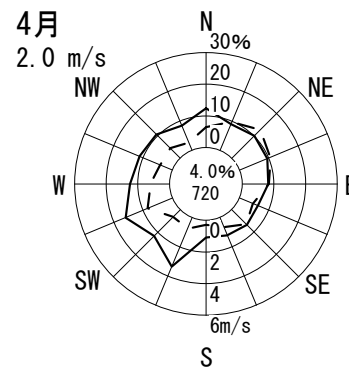
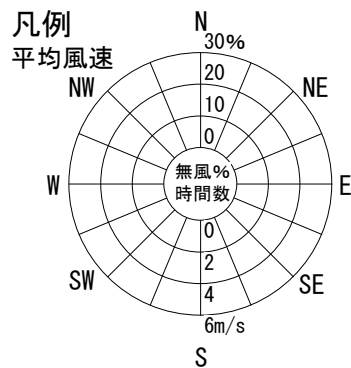
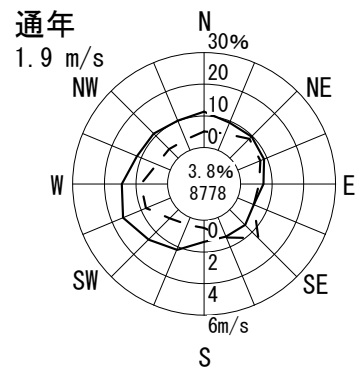
測定局：若松台

2015年4月～2016年3月 1～24 時

風向風速計高さ 18.0 m

--- 出現頻度
— 平均風速

無風%
円内 測定時間数



風配図 - 月別

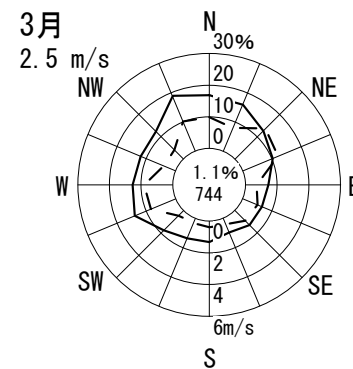
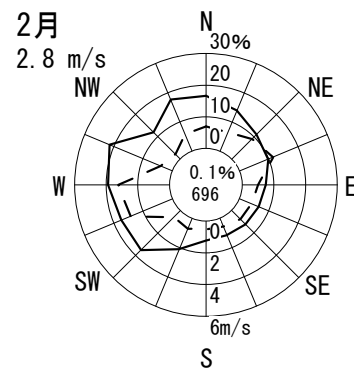
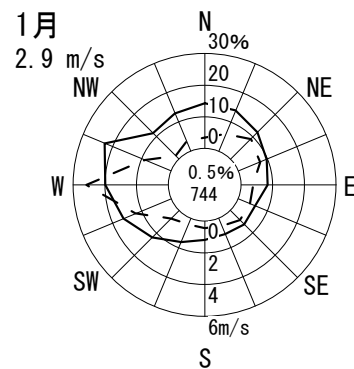
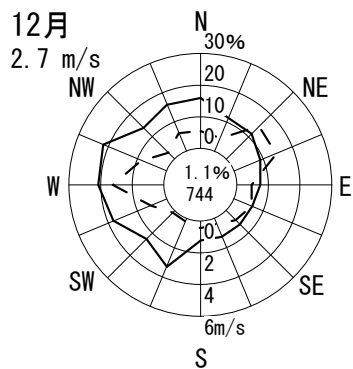
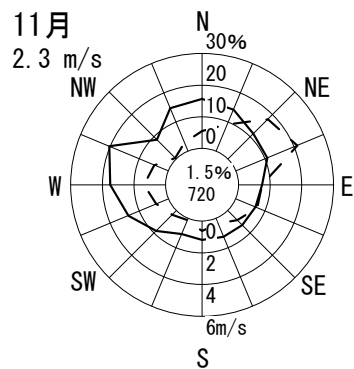
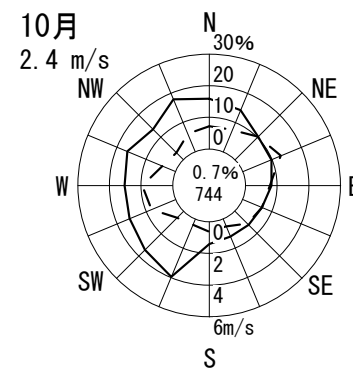
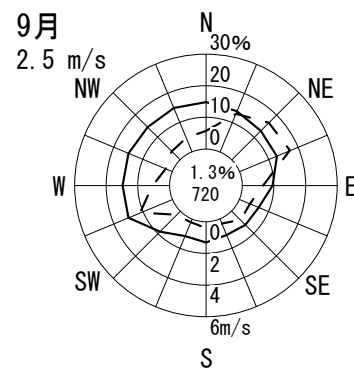
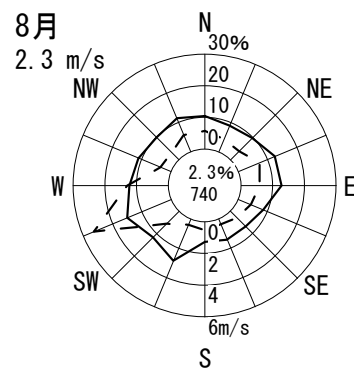
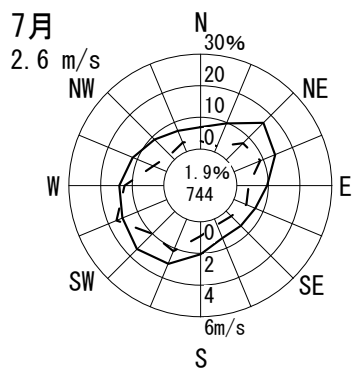
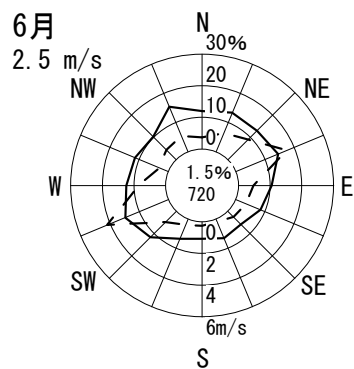
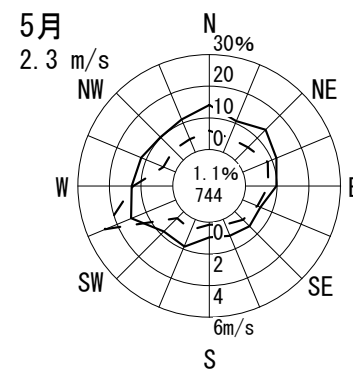
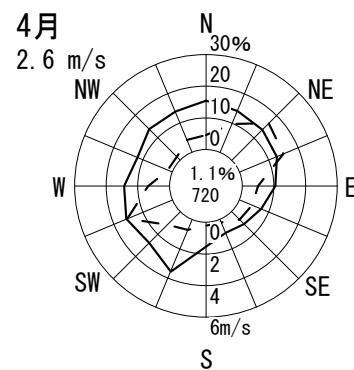
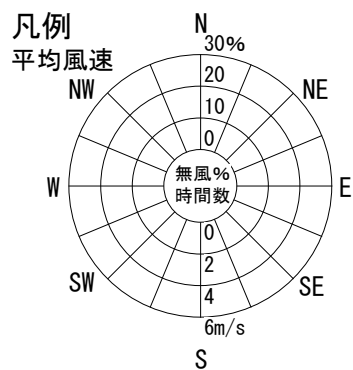
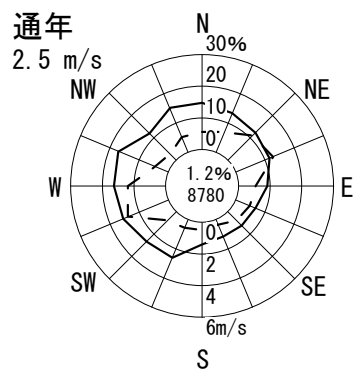
測定局：石津

2015年4月～2016年3月 1～24 時

風向風速計高さ 18.0 m

--- 出現頻度
 —— 平均風速

無風%
 円内 測定時間数



風配図 - 月別

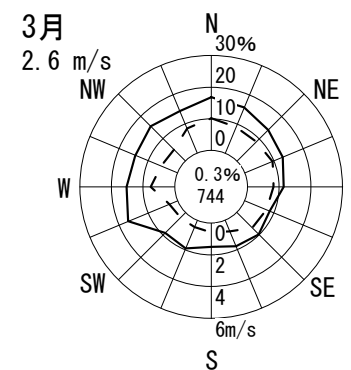
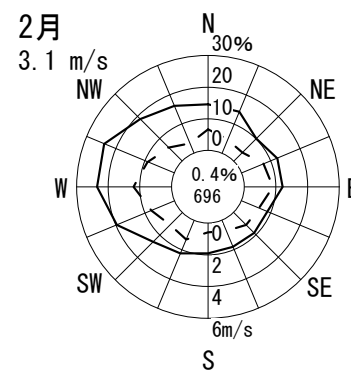
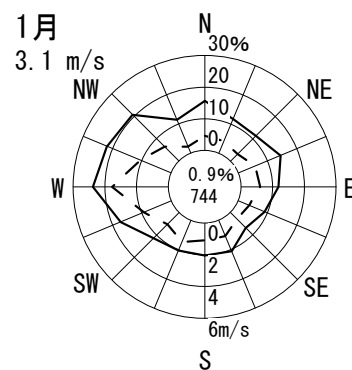
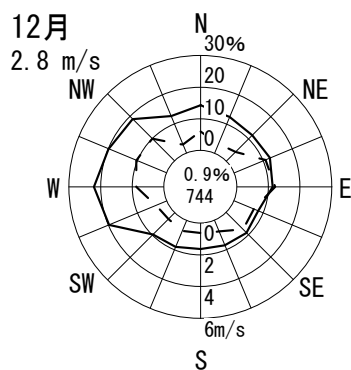
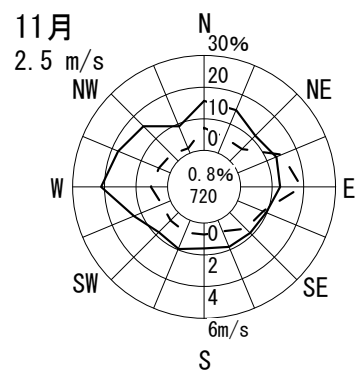
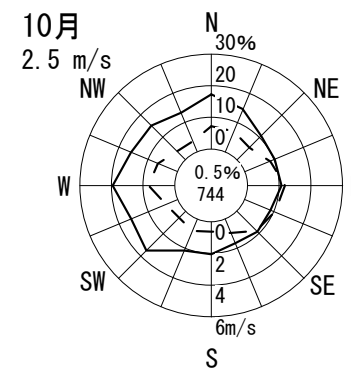
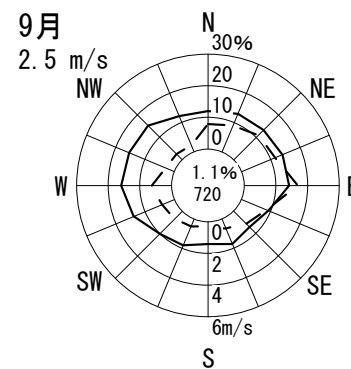
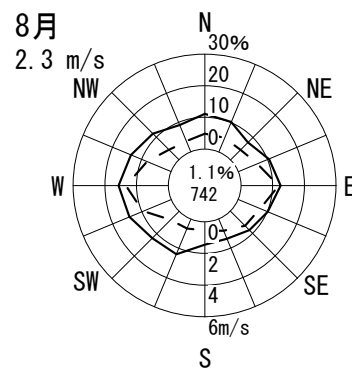
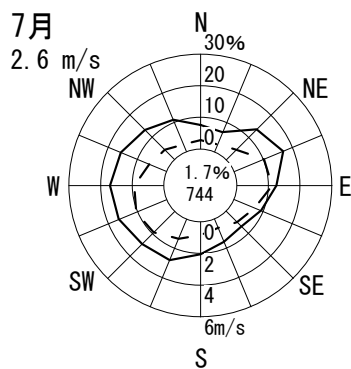
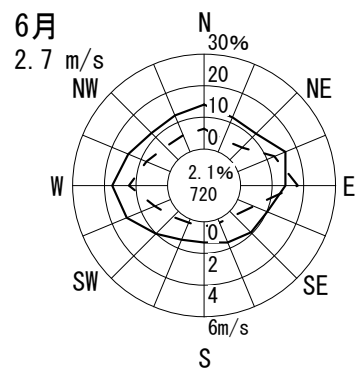
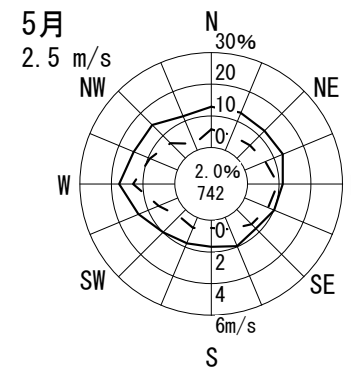
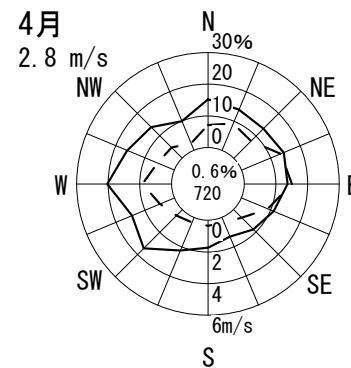
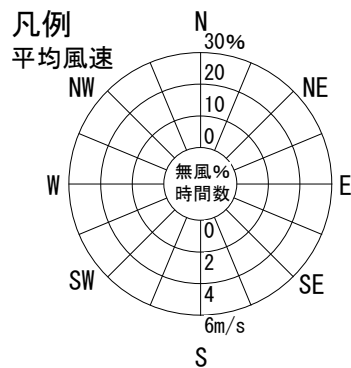
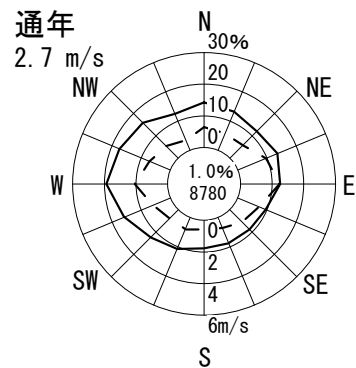
測定局：登美丘

2015年4月～2016年3月 1～24 時

風向風速計高さ 18.0 m

--- 出現頻度
— 平均風速

○内 無風%
○内 測定時間数



風配図 - 月別

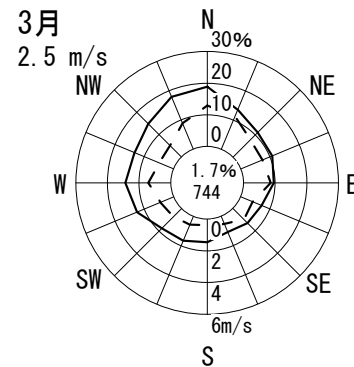
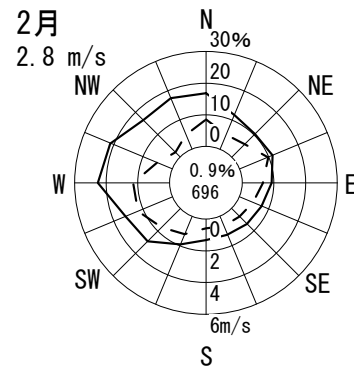
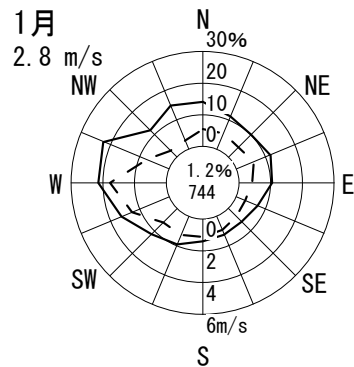
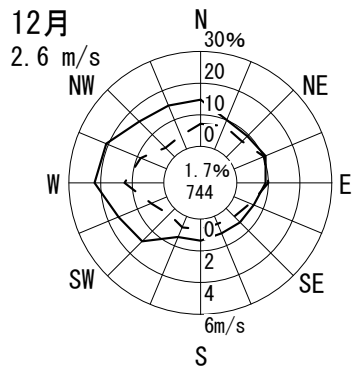
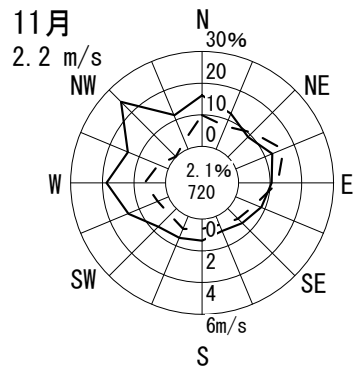
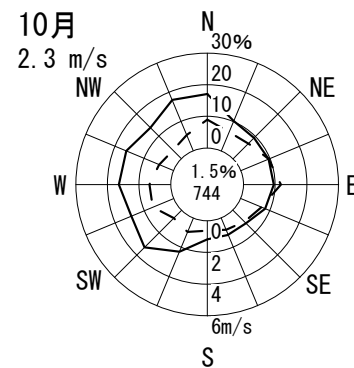
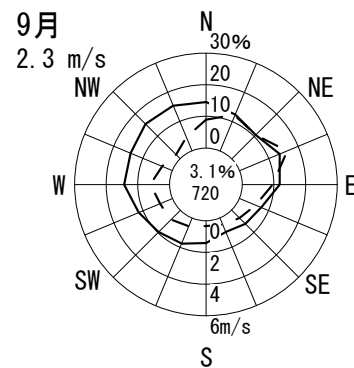
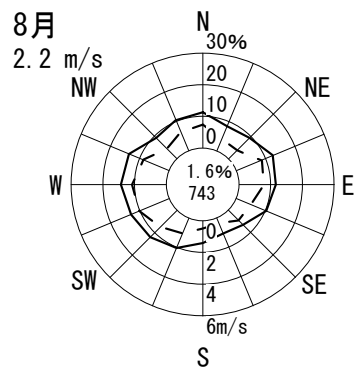
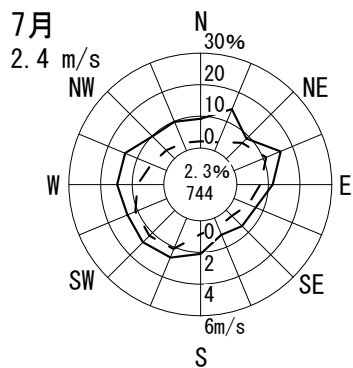
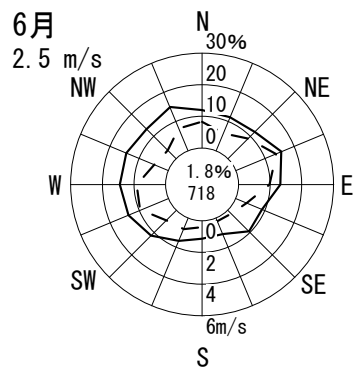
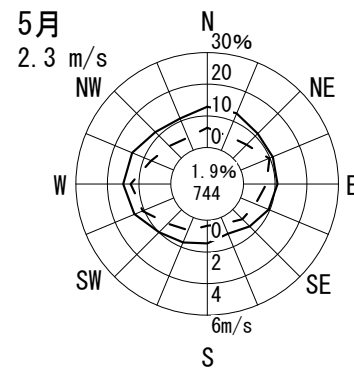
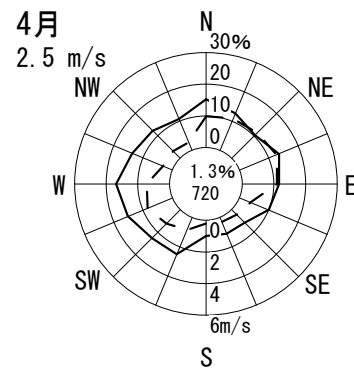
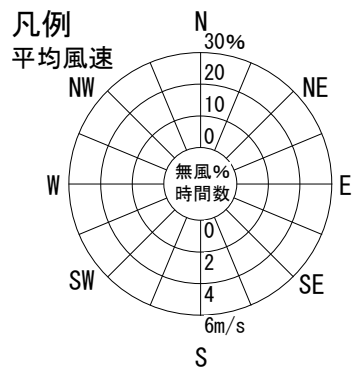
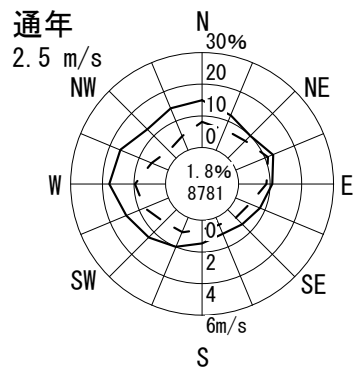
測定局：深井

2015年4月～2016年3月 1～24 時

風向風速計高さ 19.0 m

--- 出現頻度
—— 平均風速

無風%
円内 測定時間数



風配図 - 月別

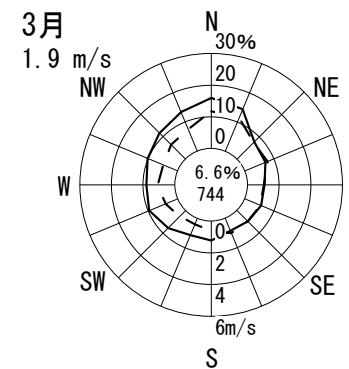
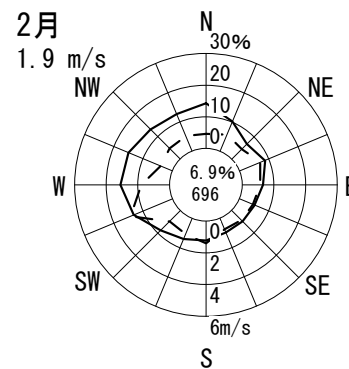
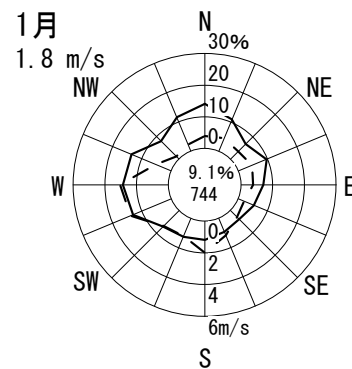
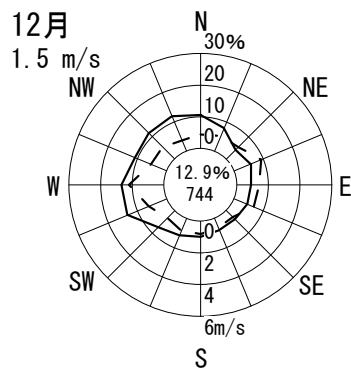
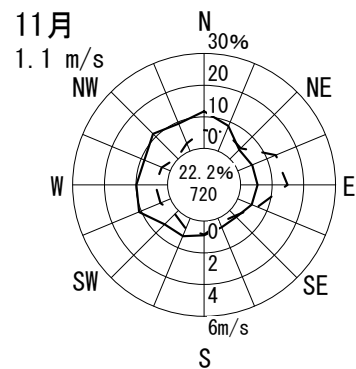
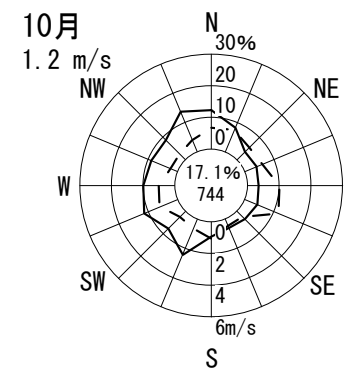
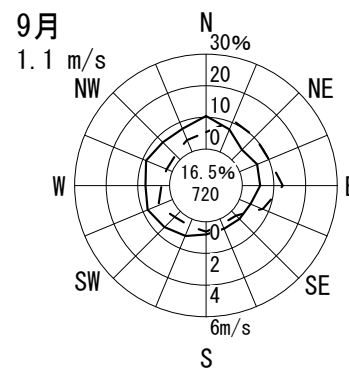
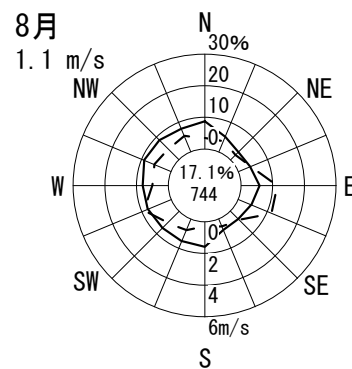
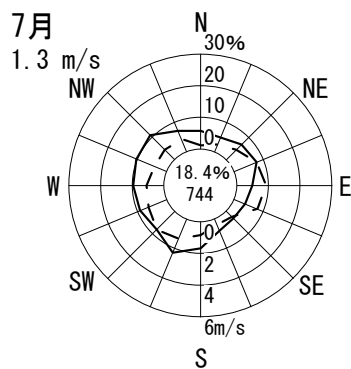
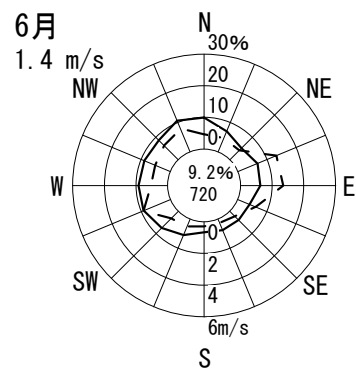
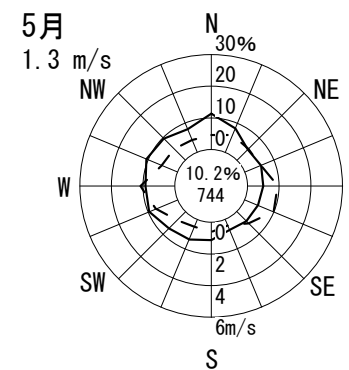
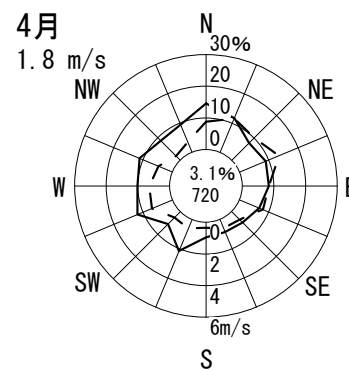
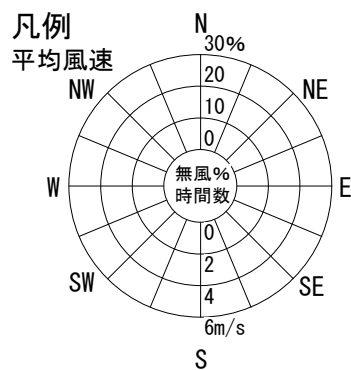
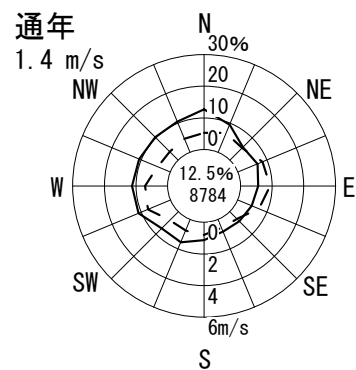
測定局：美原

2015年4月～2016年3月 1～24 時

風向風速計高さ 10.0 m

--- 出現頻度
— 平均風速

無風%
円内 測定時間数



風配図 - 月別

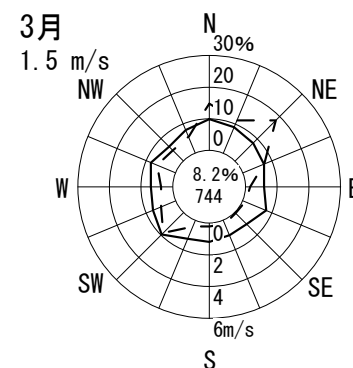
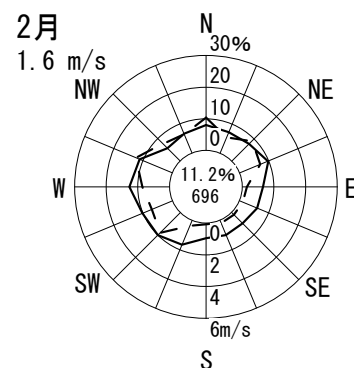
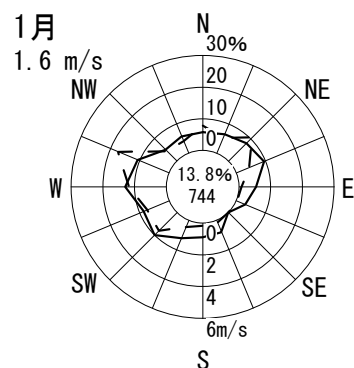
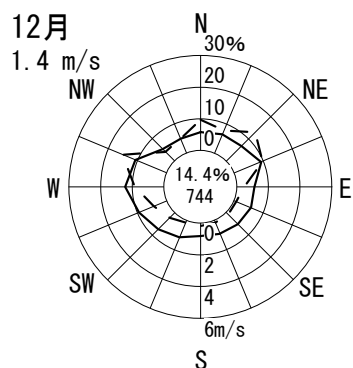
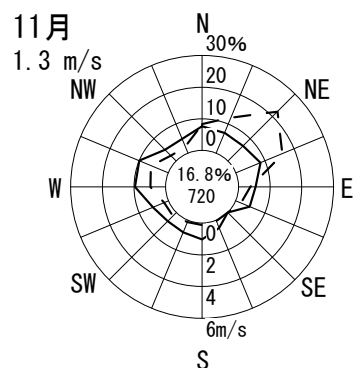
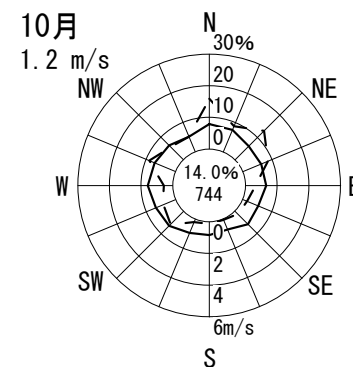
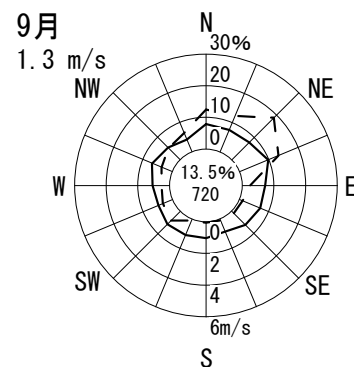
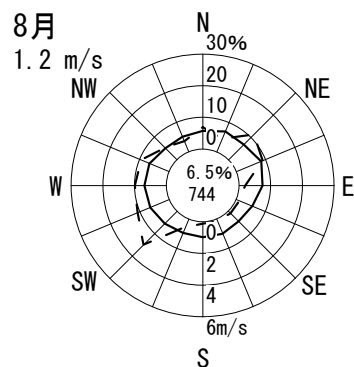
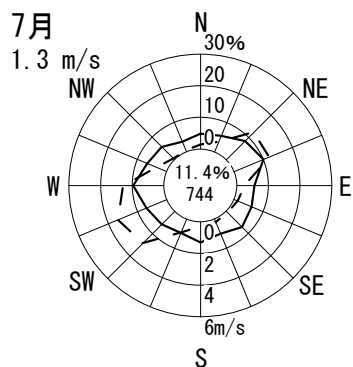
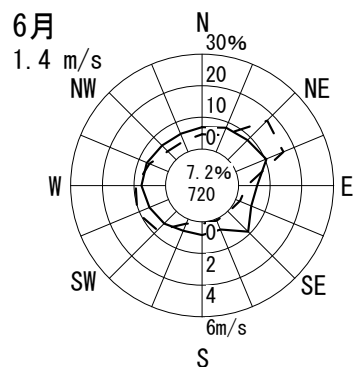
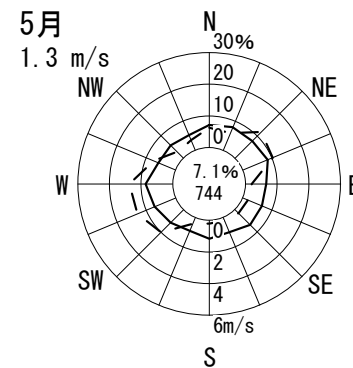
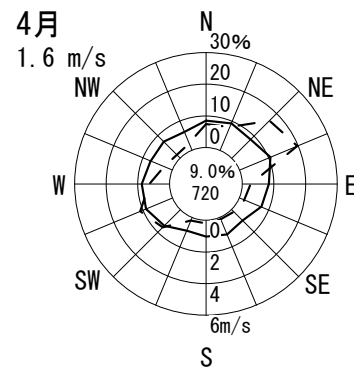
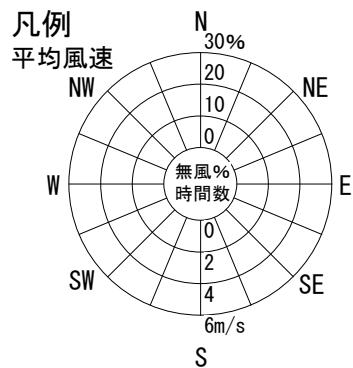
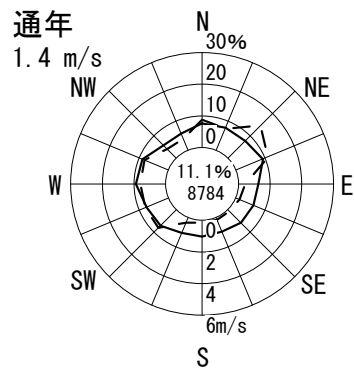
測定局：豊中市千成

2015年4月～2016年3月 1～24 時

風向風速計高さ 8.0 m

--- 出現頻度
— 平均風速

無風%
円内 測定時間数



風配図 - 月別

測定局：吹田市垂水

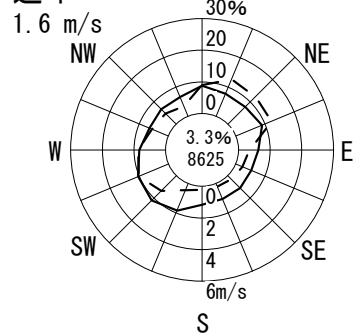
2015年4月～2016年3月 1～24 時

風向風速計高さ 24.0 m

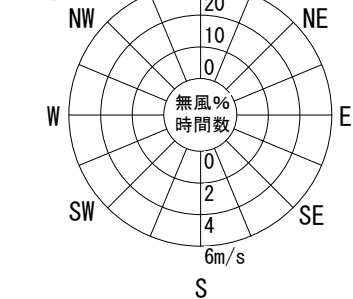
--- 出現頻度
 —— 平均風速

無風%
 円内 測定時間数

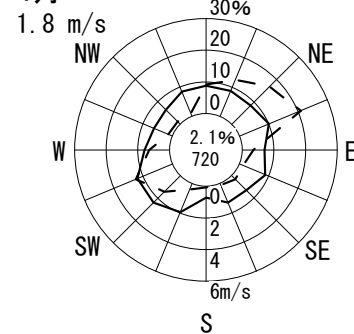
通年



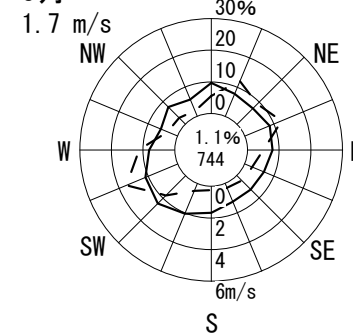
凡例
 平均風速



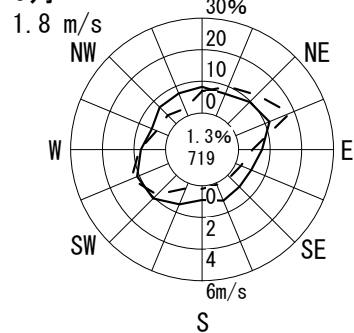
4月



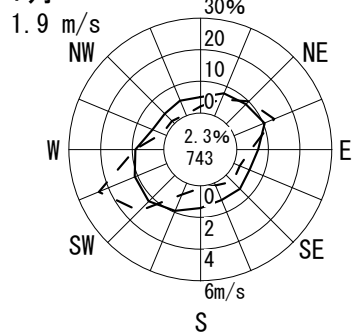
5月



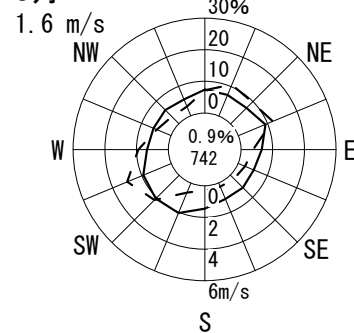
6月



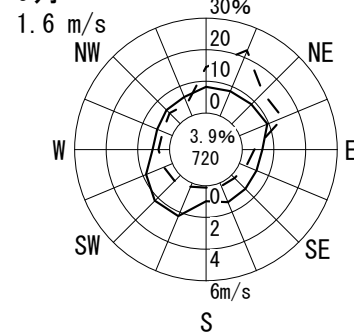
7月



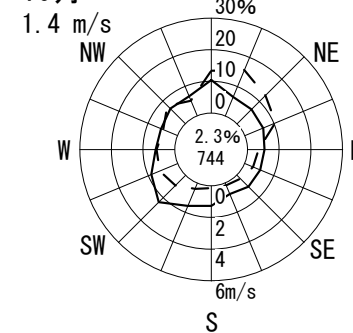
8月



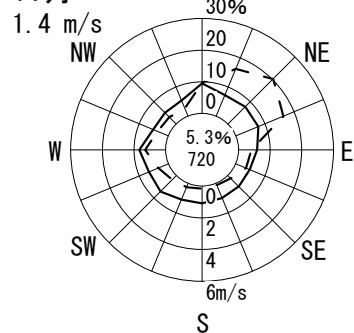
9月



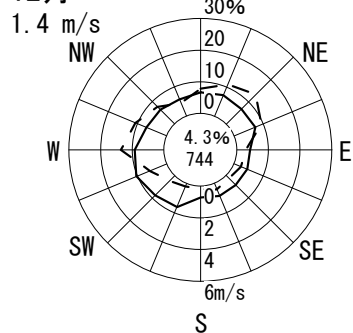
10月



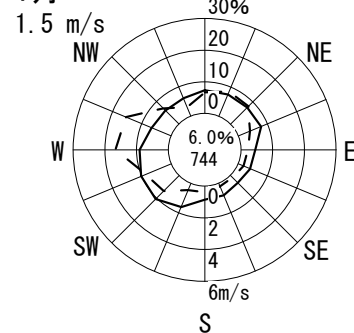
11月



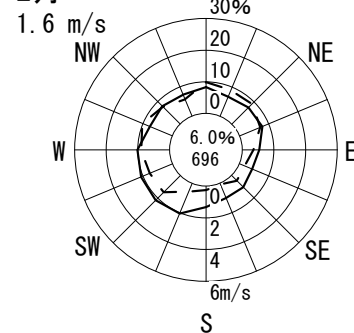
12月



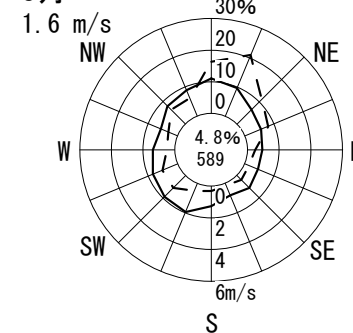
1月



2月



3月



風配図 - 月別

測定局：吹田市北消防署

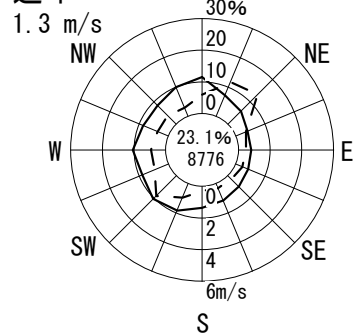
2015年4月～2016年3月 1～24 時

風向風速計高さ 14.0 m

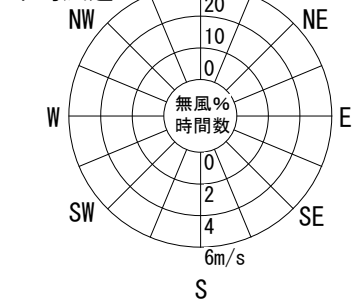
--- 出現頻度
 —— 平均風速

無風%
 円内 測定時間数

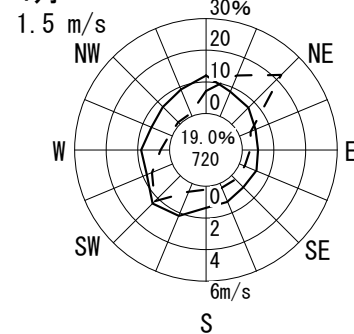
通年



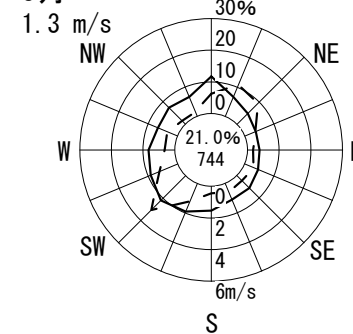
凡例
 平均風速



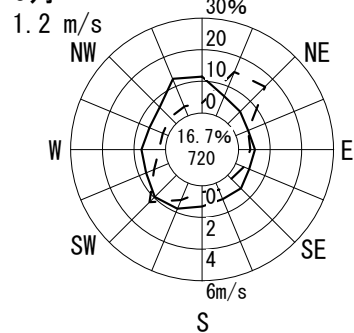
4月



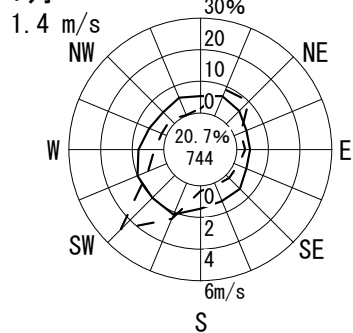
5月



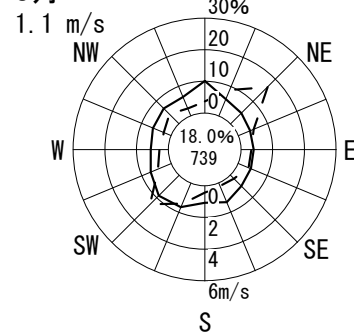
6月



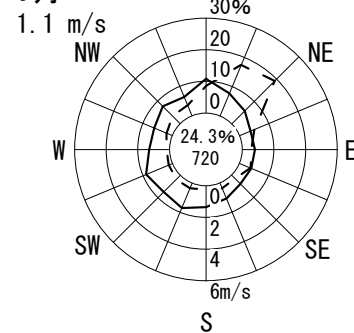
7月



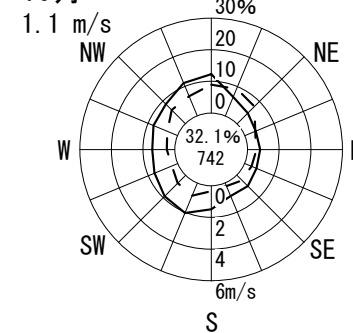
8月



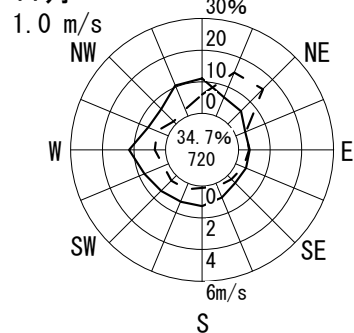
9月



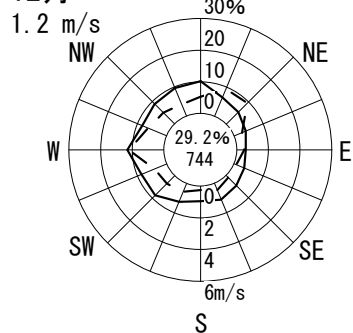
10月



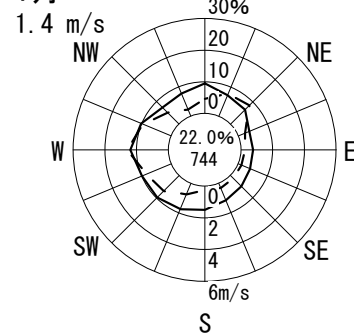
11月



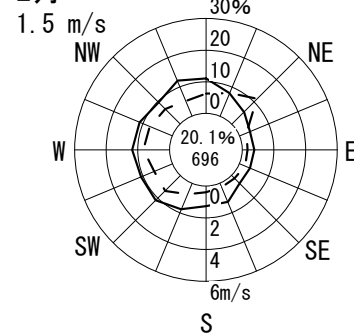
12月



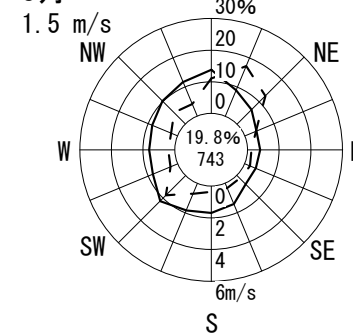
1月



2月



3月



風配図 - 月別

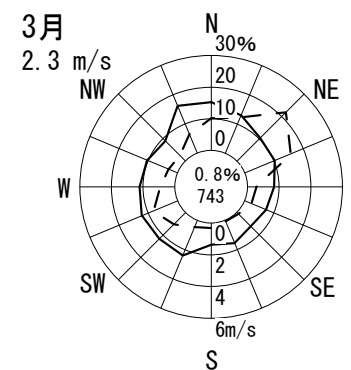
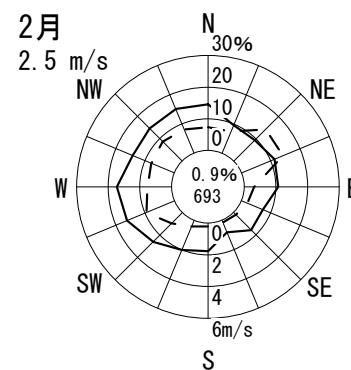
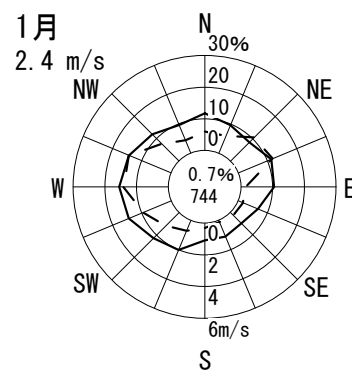
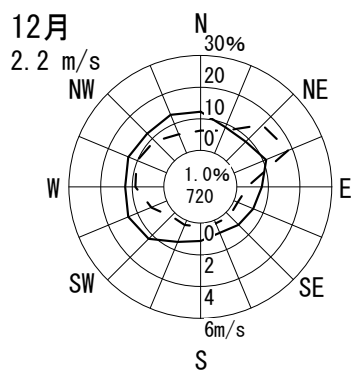
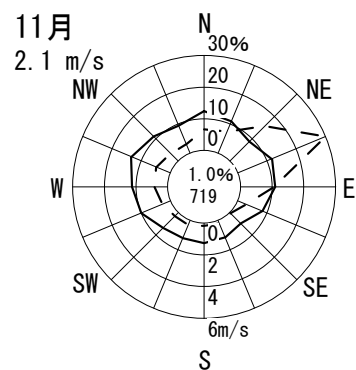
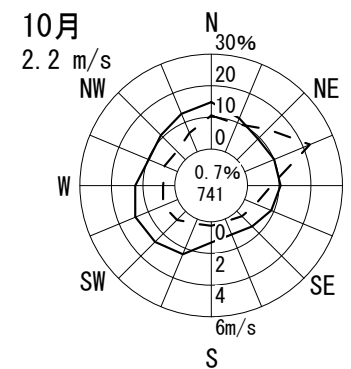
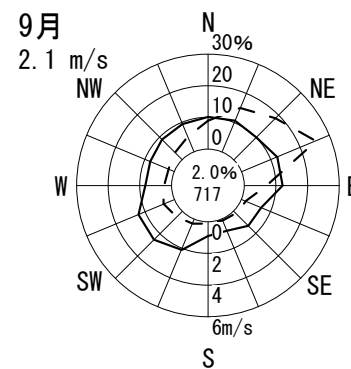
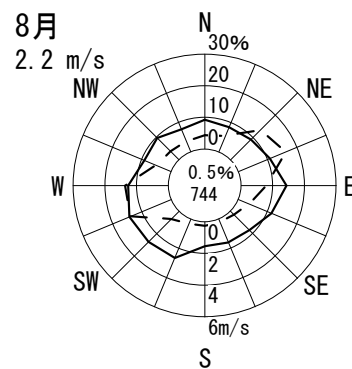
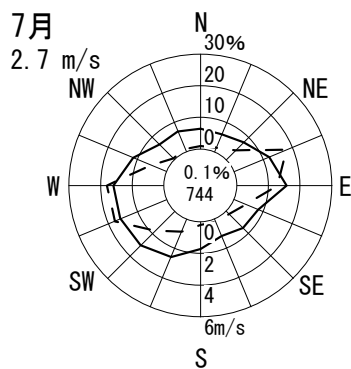
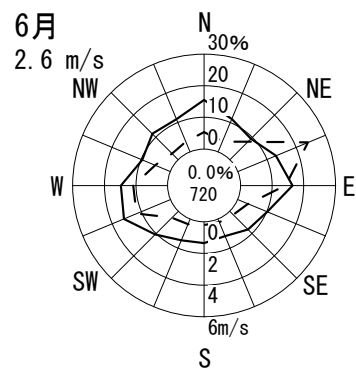
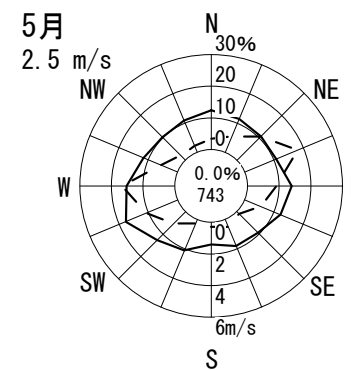
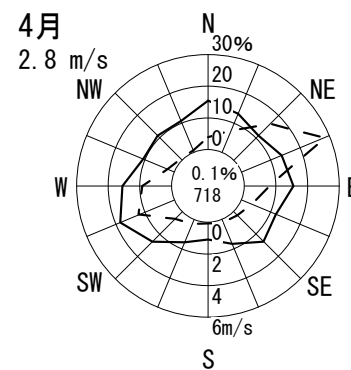
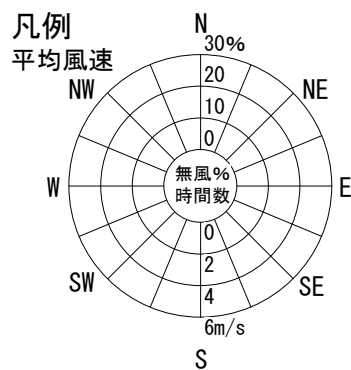
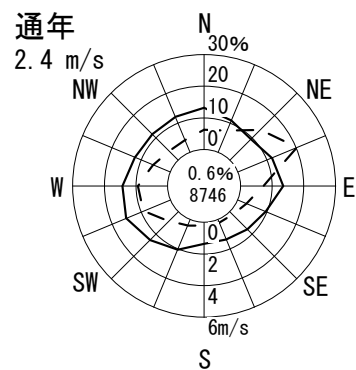
測定局：吹田市川園

2015年4月～2016年3月 1～24 時

風向風速計高さ 15.5 m

--- 出現頻度
 —— 平均風速

無風%
 円内 測定時間数



風配図 - 月別

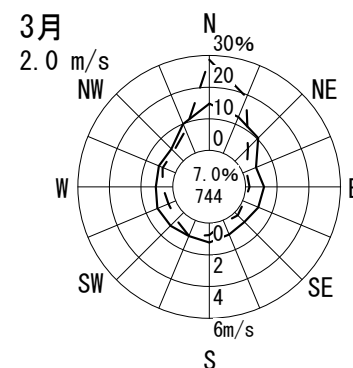
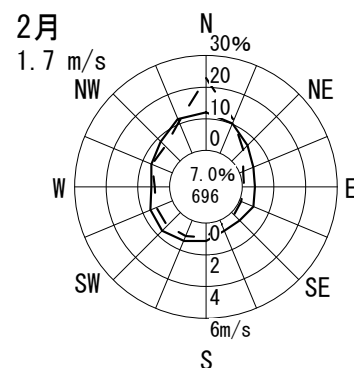
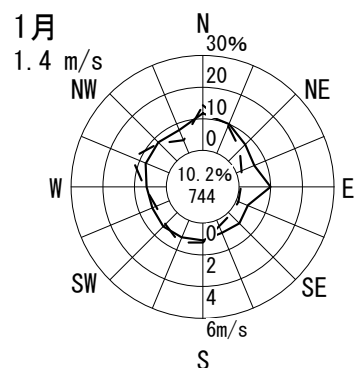
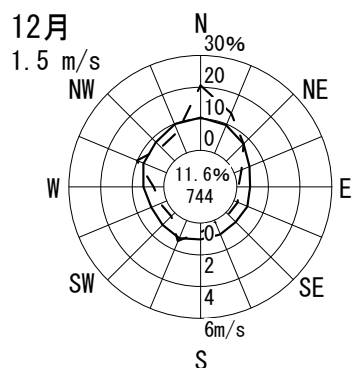
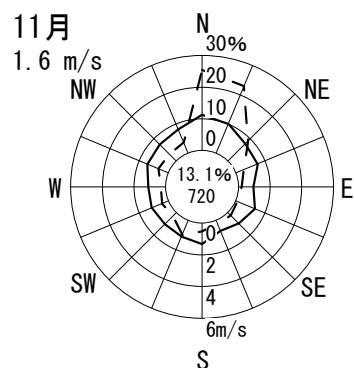
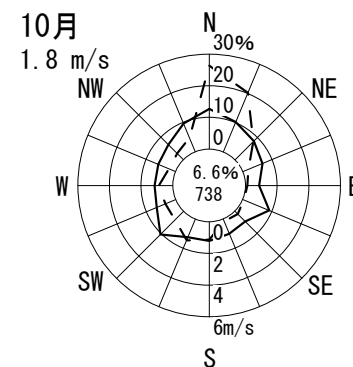
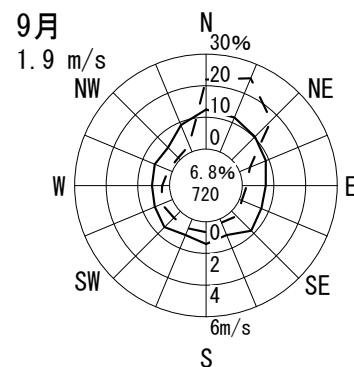
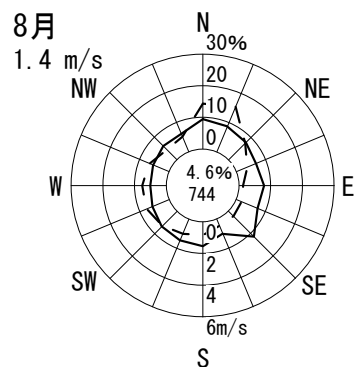
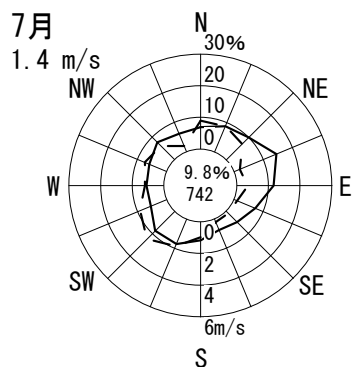
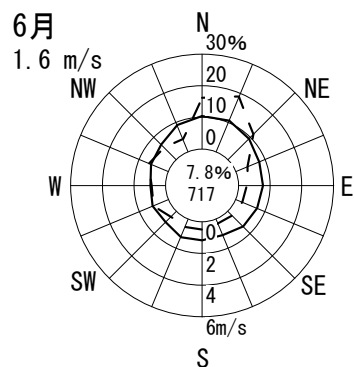
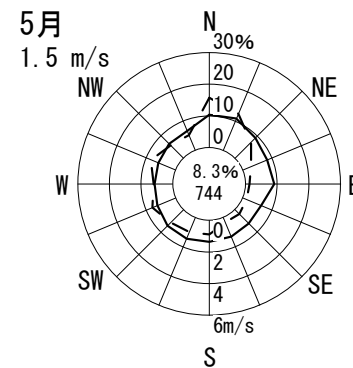
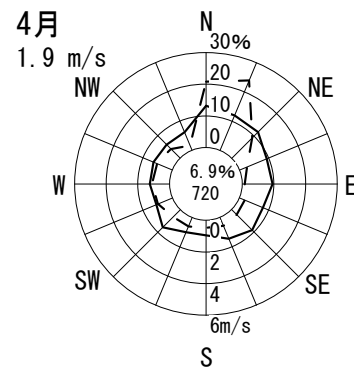
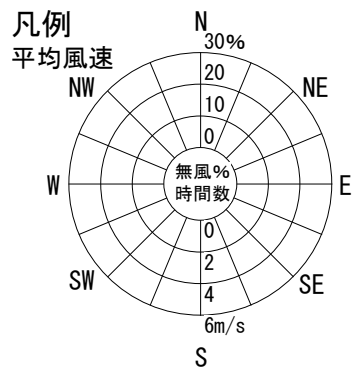
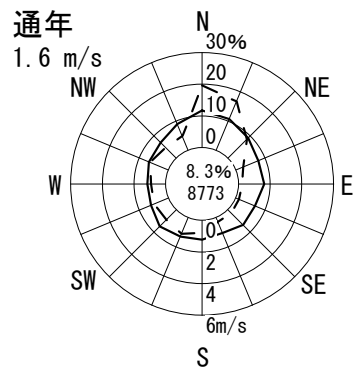
測定局：東大阪市西保健センター

2015年4月～2016年3月 1～24 時

風向風速計高さ 15.3 m

--- 出現頻度
 —— 平均風速

無風%
 円内 測定時間数



風配図 - 月別

測定局：東大阪市旭町庁舎

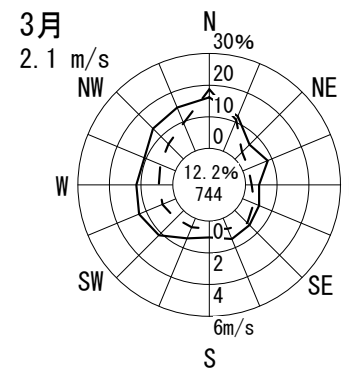
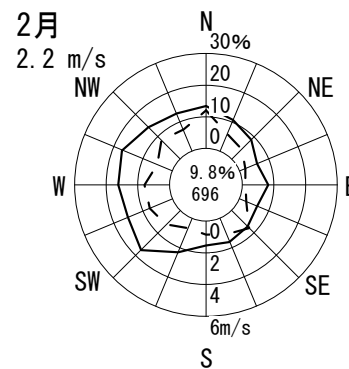
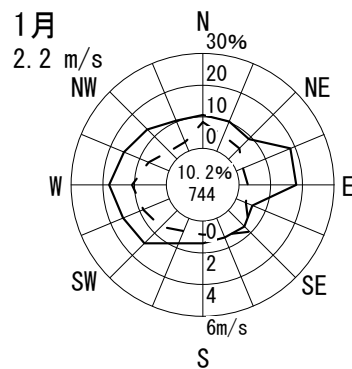
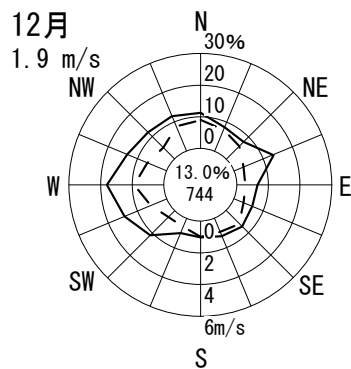
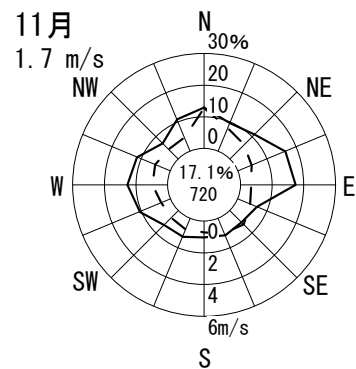
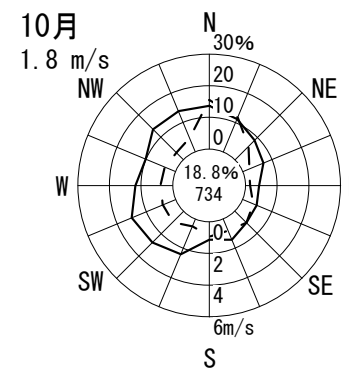
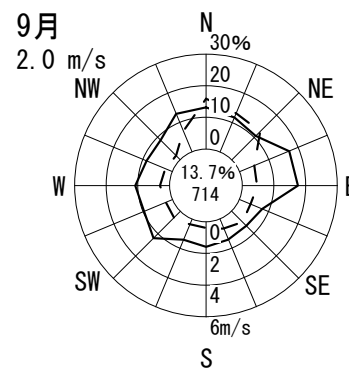
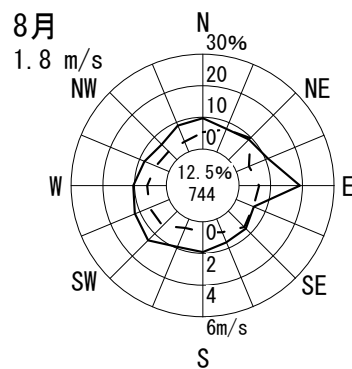
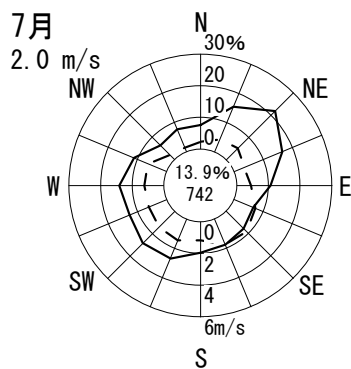
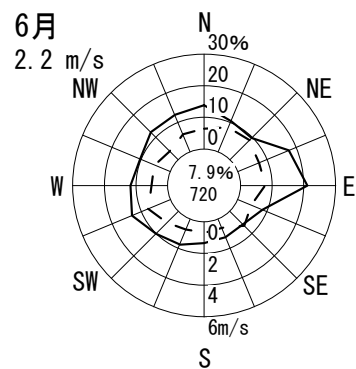
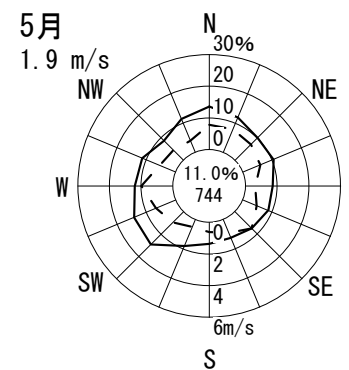
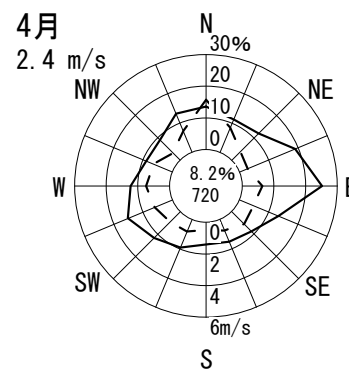
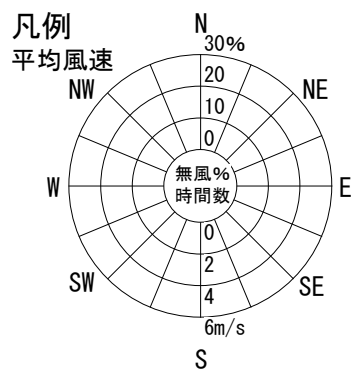
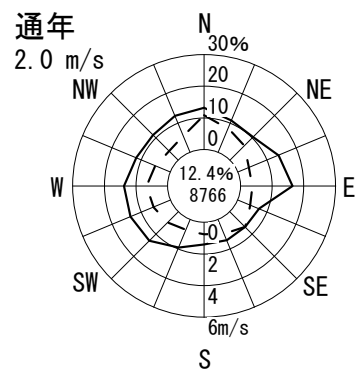
2015年4月～2016年3月 1～24 時

風向風速計高さ 27.6 m

--- 出現頻度

— 平均風速

無風%
円内 測定時間数



風配図 - 月別

測定局：楠葉

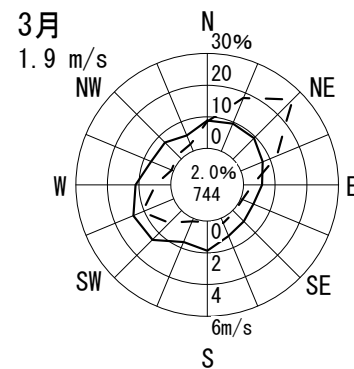
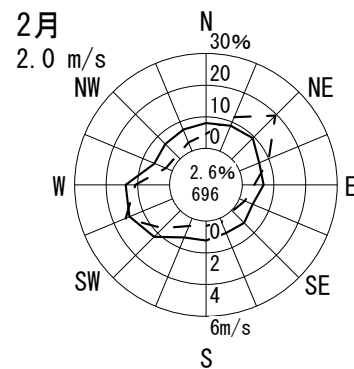
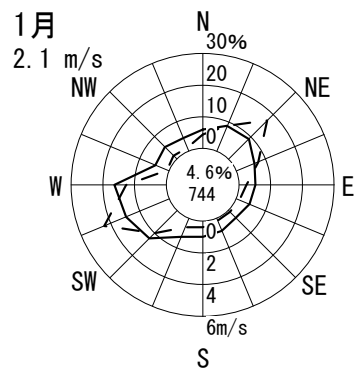
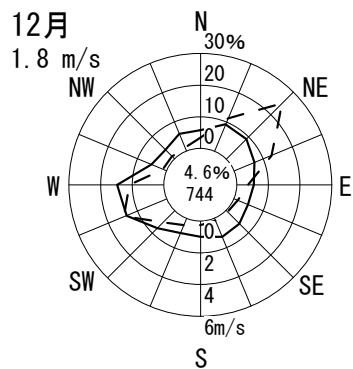
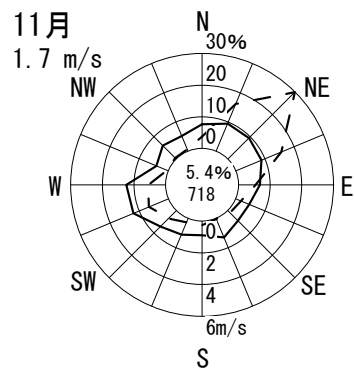
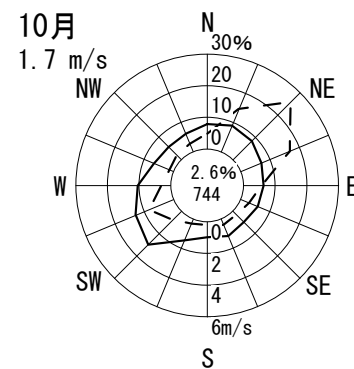
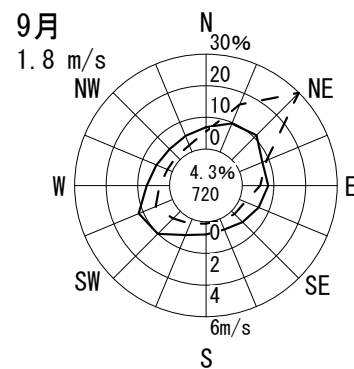
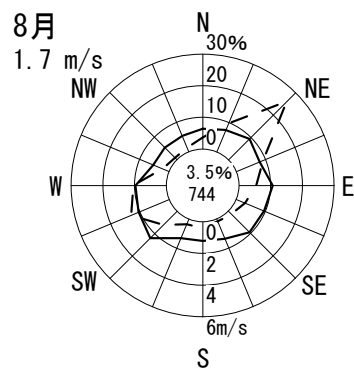
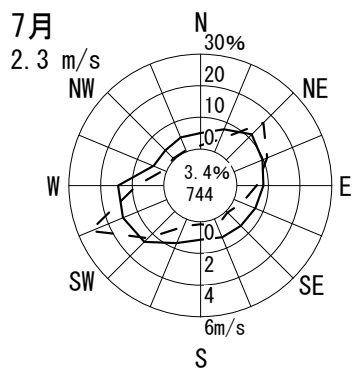
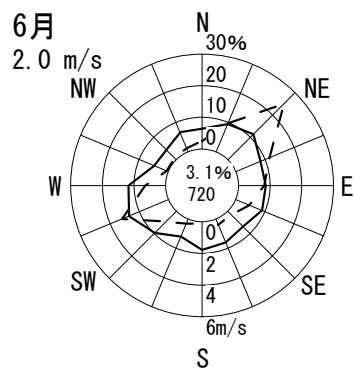
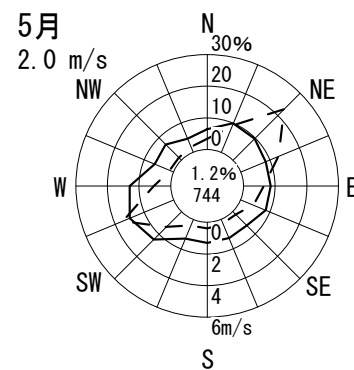
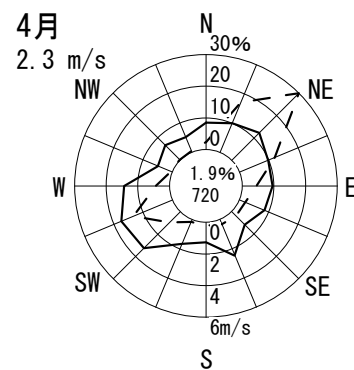
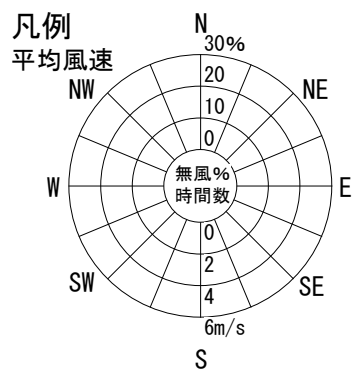
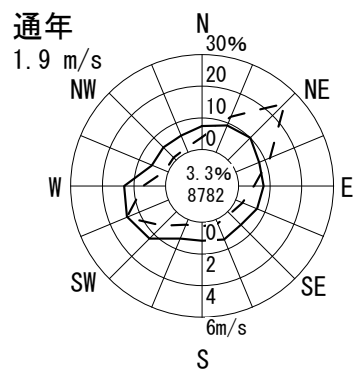
2015年4月～2016年3月 1～24 時

風向風速計高さ 13.0 m

--- 出現頻度

— 平均風速

無風%
円内 測定時間数



風配図 - 月別

測定局：枚方市役所

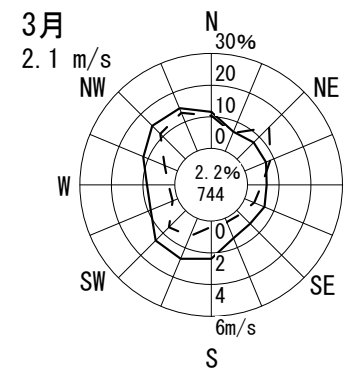
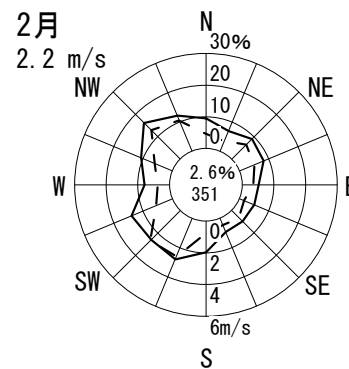
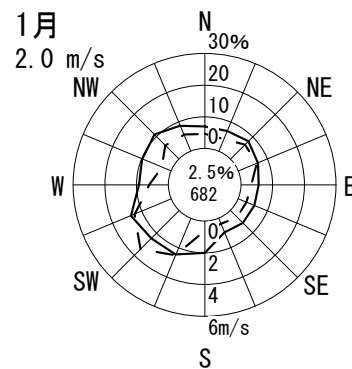
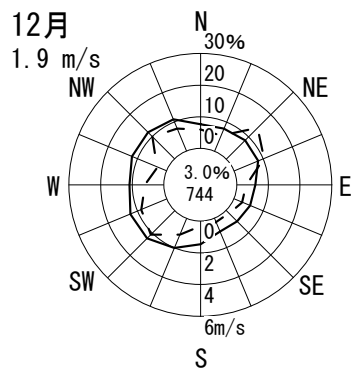
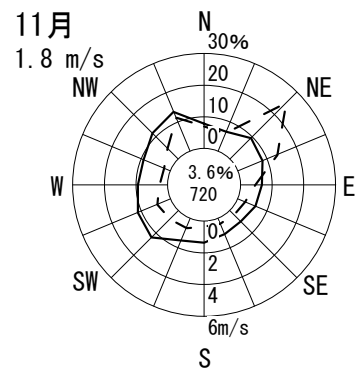
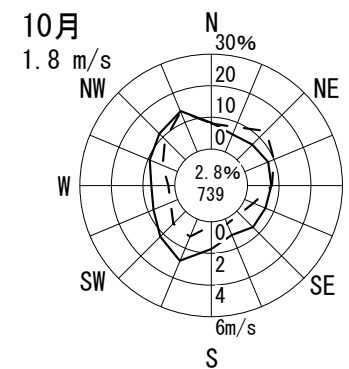
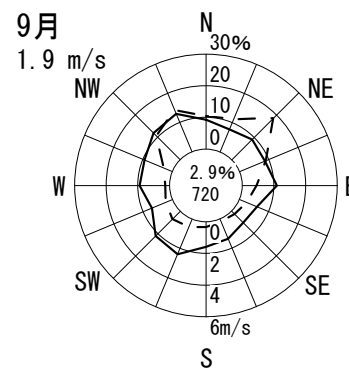
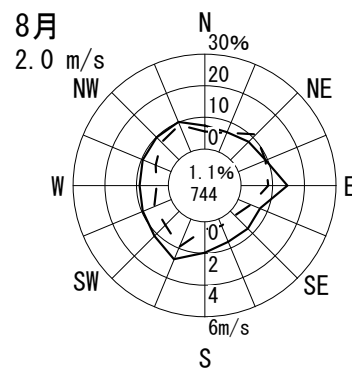
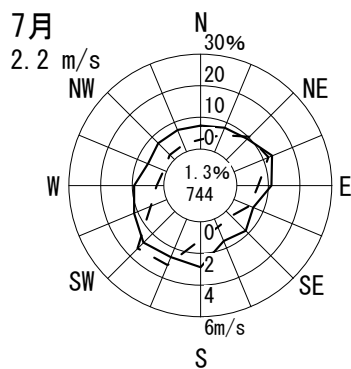
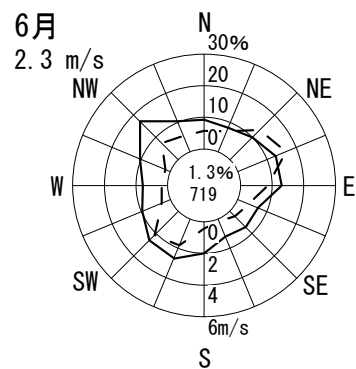
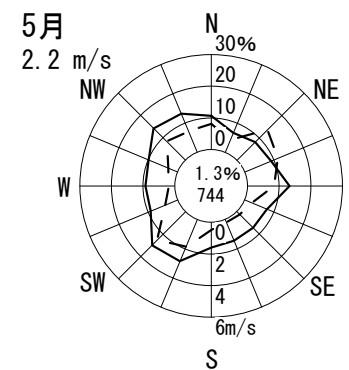
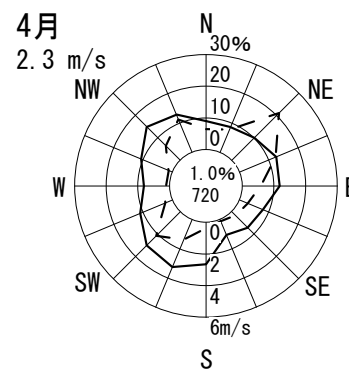
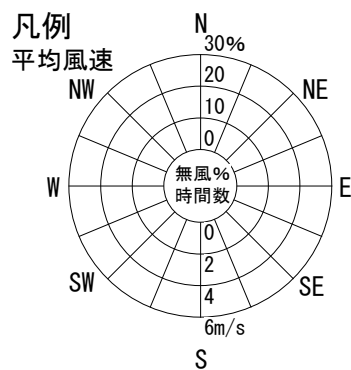
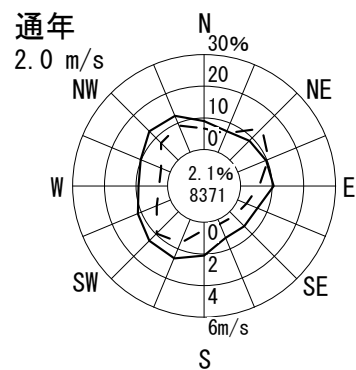
2015年4月～2016年3月 1～24 時

風向風速計高さ 28.0 m

--- 出現頻度

— 平均風速

○内 無風%
○内 測定時間数



風配図 - 月別

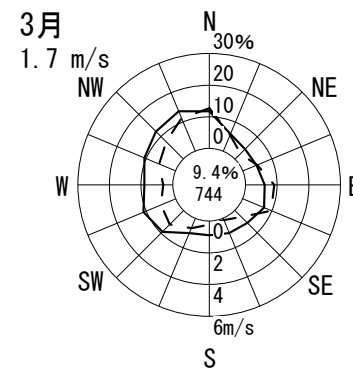
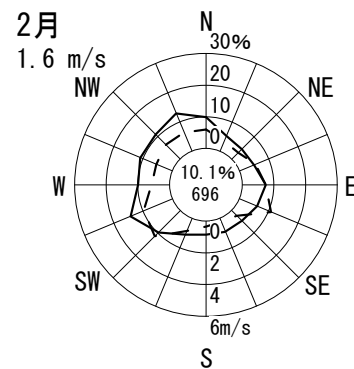
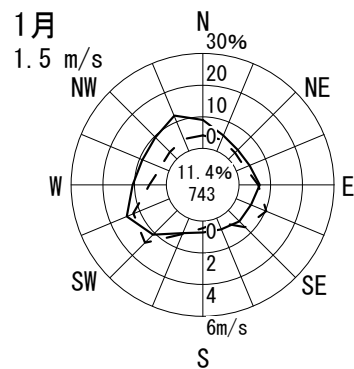
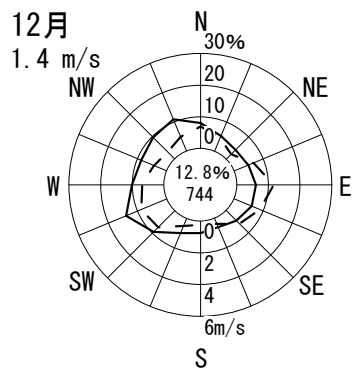
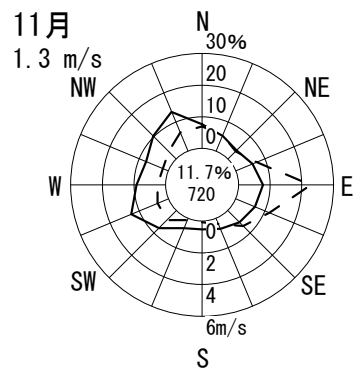
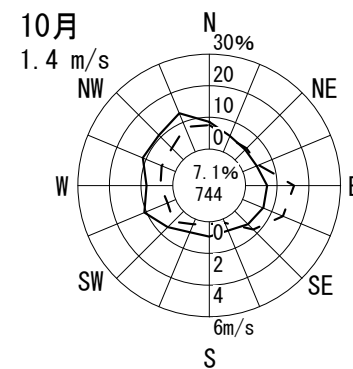
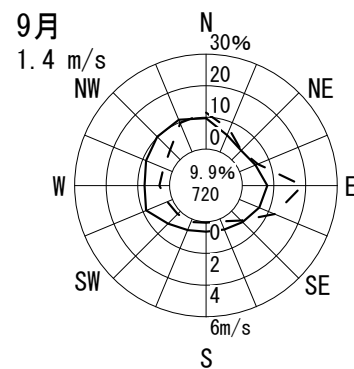
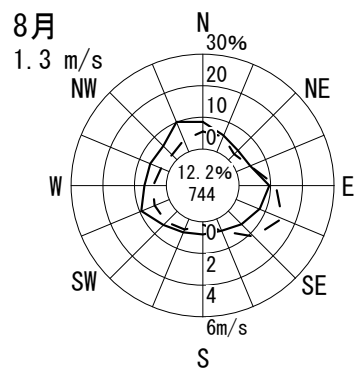
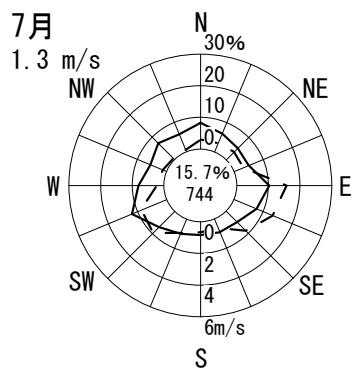
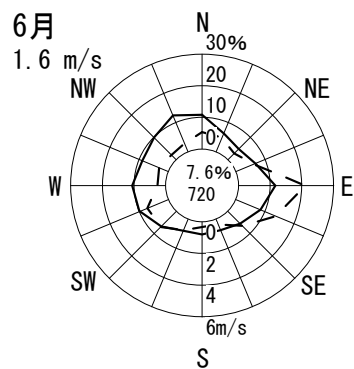
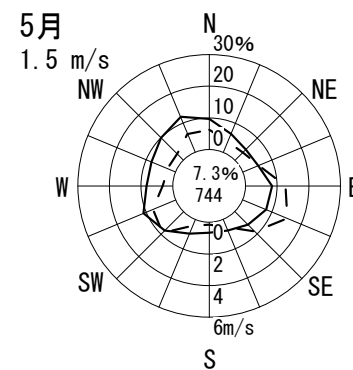
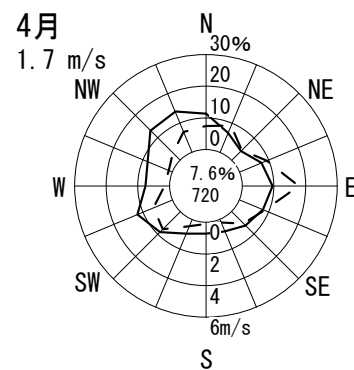
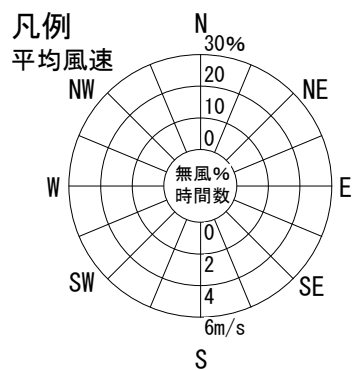
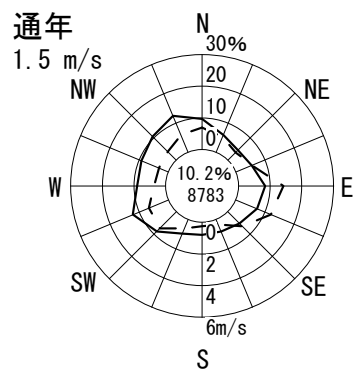
測定局：王仁公園

2015年4月～2016年3月 1～24 時

風向風速計高さ 10.0 m

--- 出現頻度
 —— 平均風速

○内 無風%
 測定時間数



風配図 - 月別

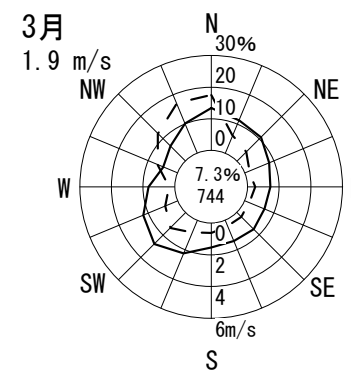
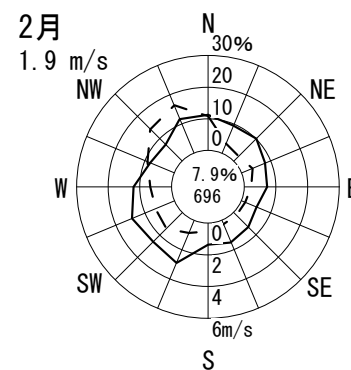
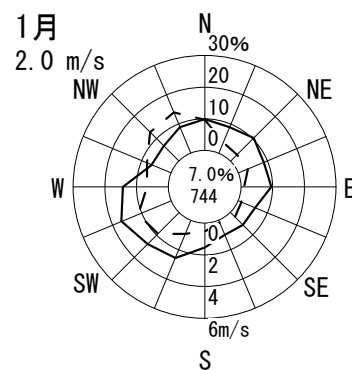
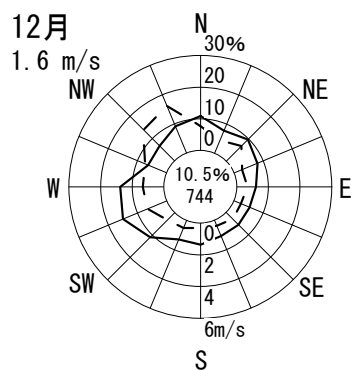
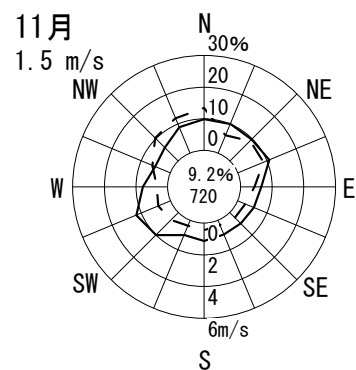
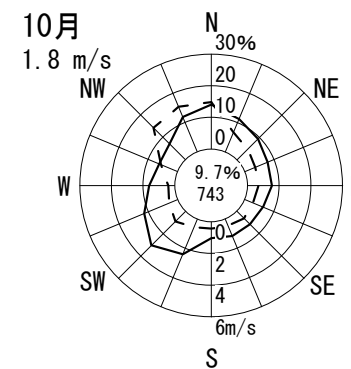
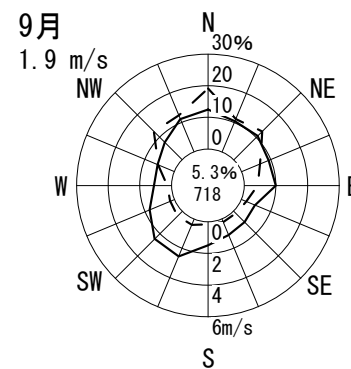
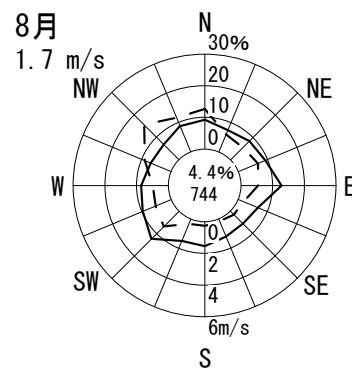
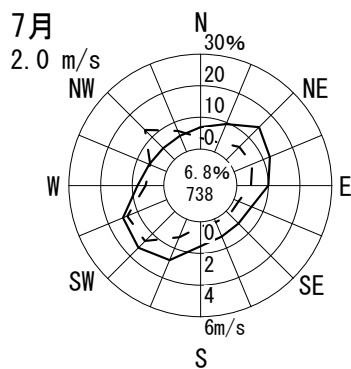
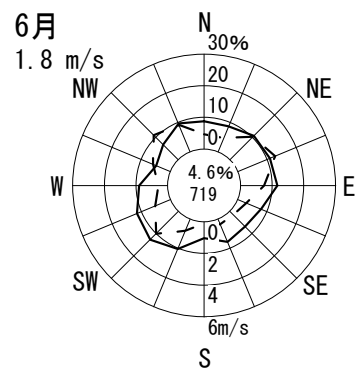
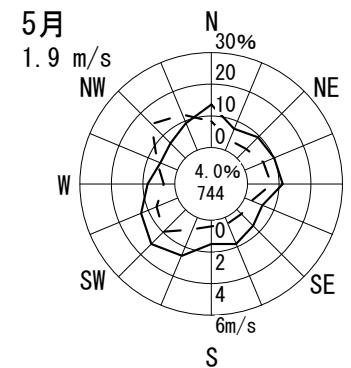
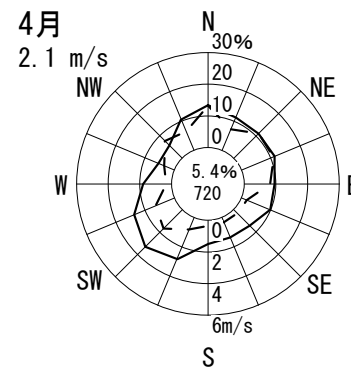
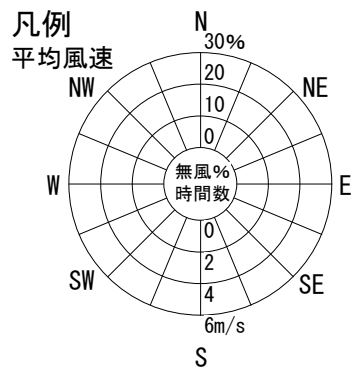
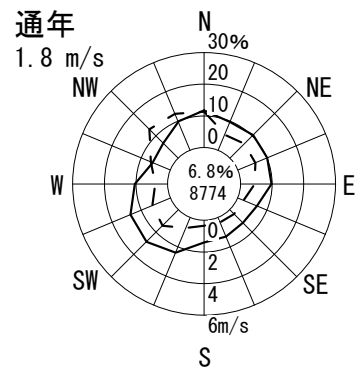
測定局：高槻北

2015年4月～2016年3月 1～24 時

風向風速計高さ 13.0 m

--- 出現頻度
— 平均風速

無風% 円内
測定時間数



風配図 - 月別

測定局：庄所

2015年4月～2016年3月 1～24 時

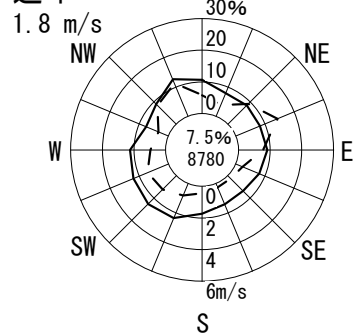
風向風速計高さ 10.0 m

--- 出現頻度

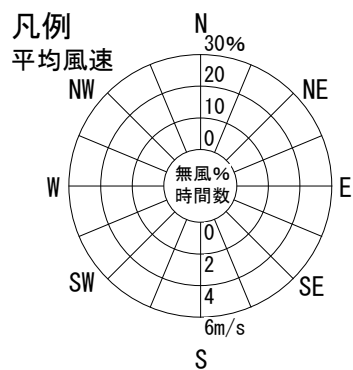
— 平均風速

無風%
円内 測定時間数

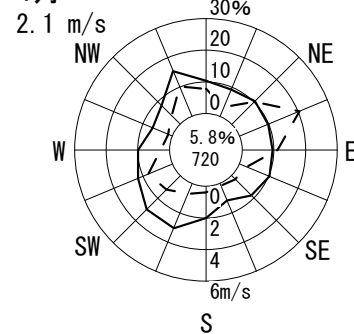
通年



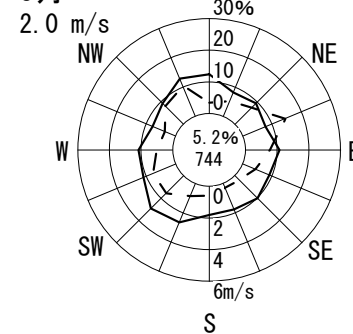
凡例
平均風速



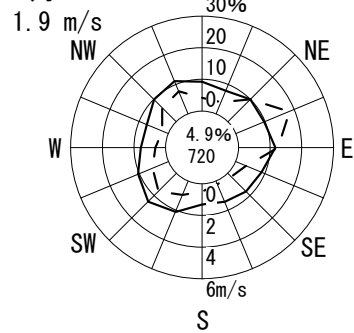
4月



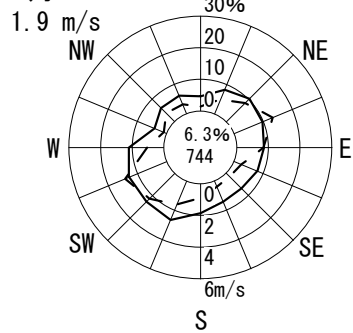
5月



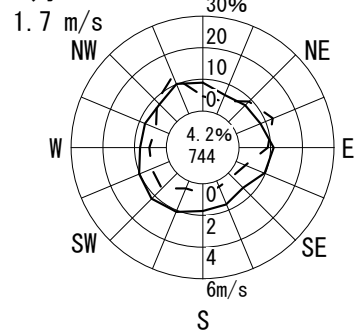
6月



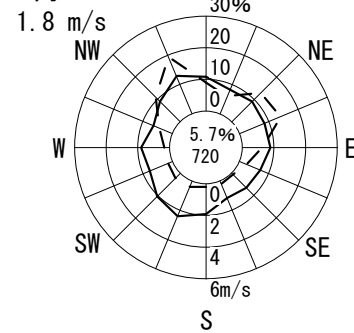
7月



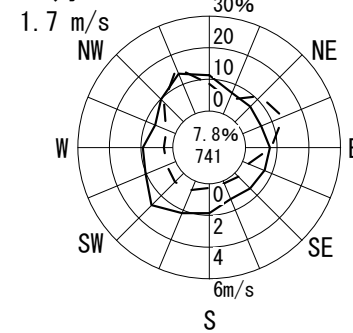
8月



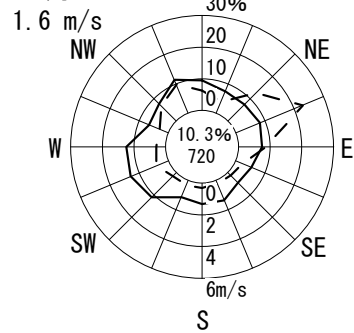
9月



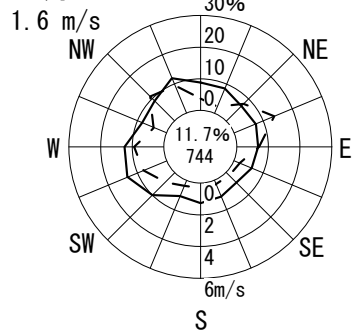
10月



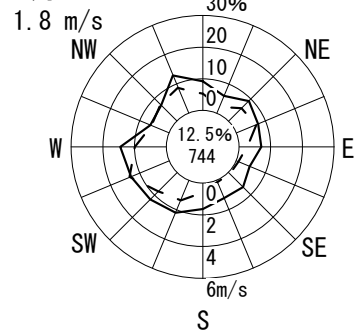
11月



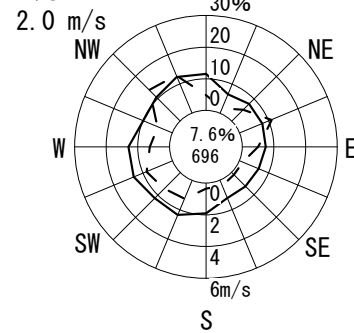
12月



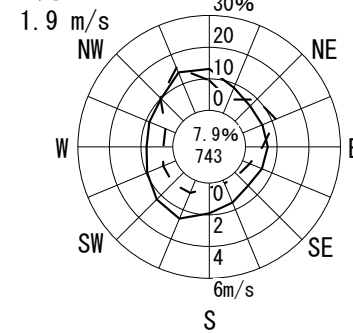
1月



2月



3月



風配図 - 月別

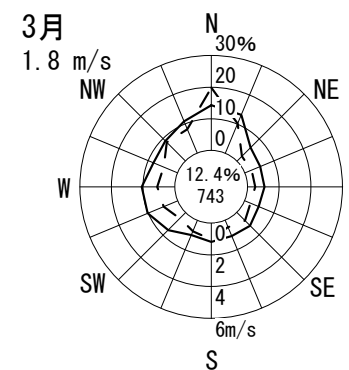
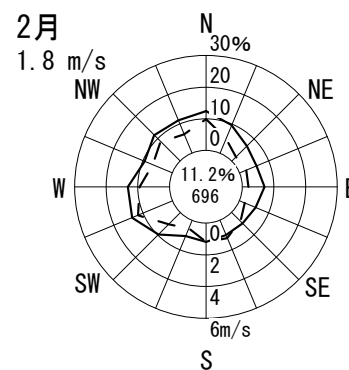
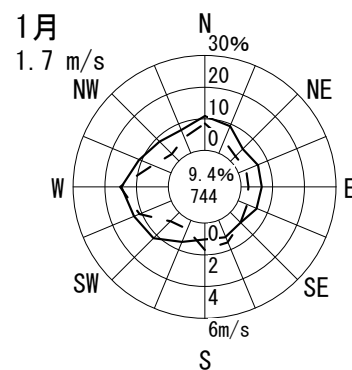
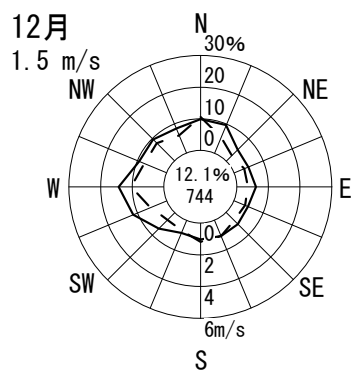
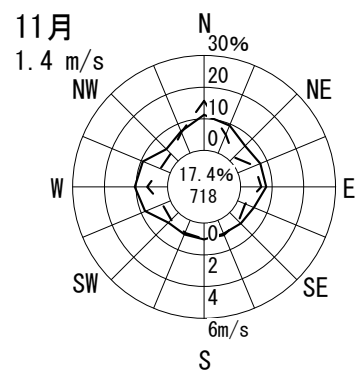
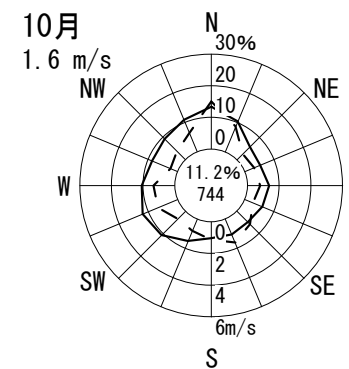
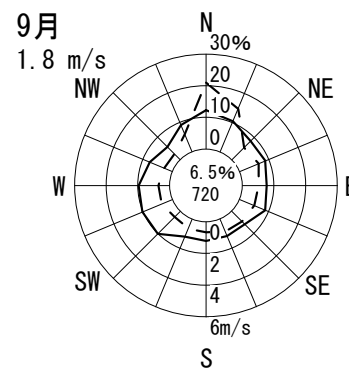
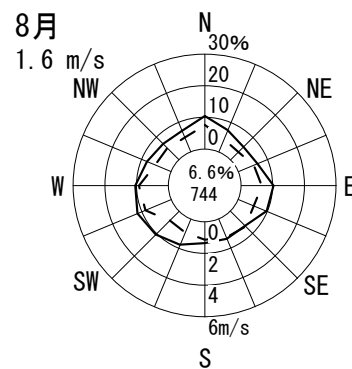
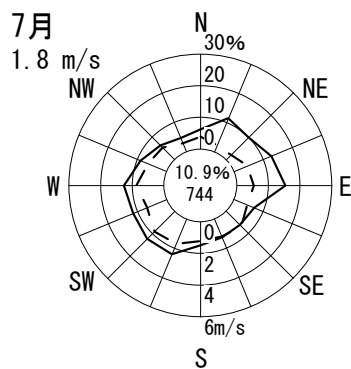
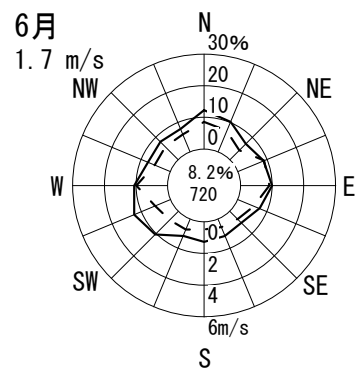
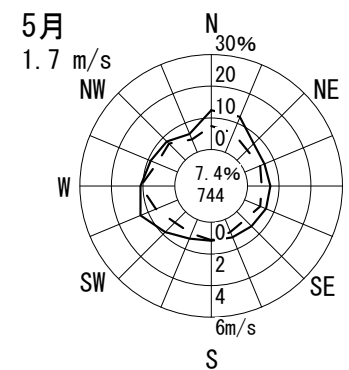
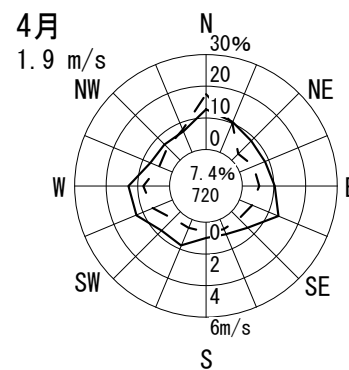
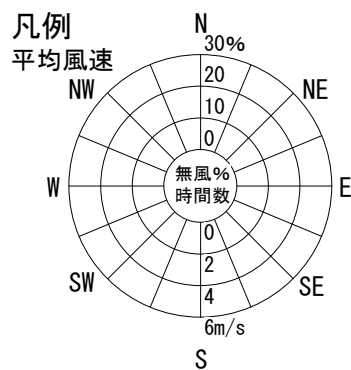
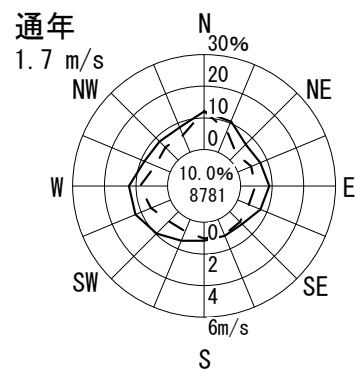
測定局：八尾保健所

2015年4月～2016年3月 1～24 時

風向風速計高さ 16.3 m

--- 出現頻度
 —— 平均風速

無風%
 円内 測定時間数



風配図 - 月別

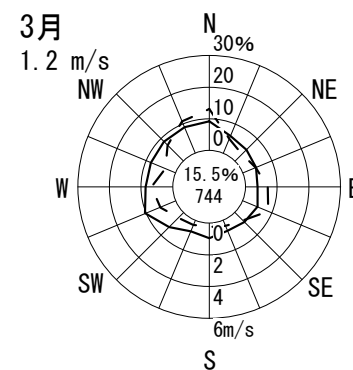
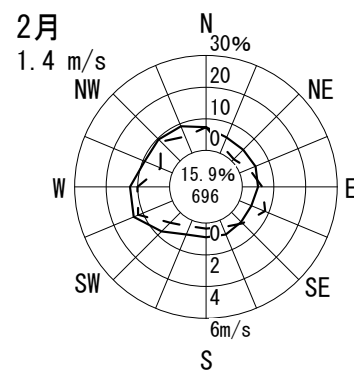
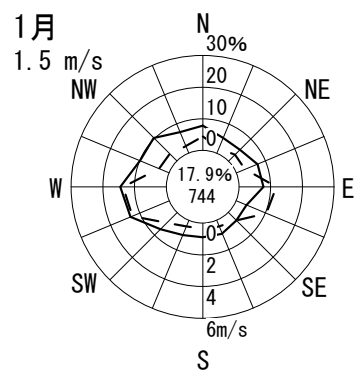
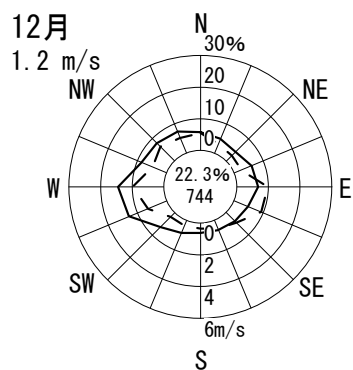
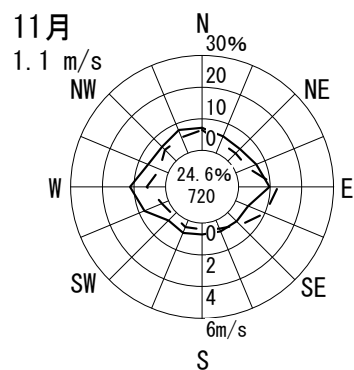
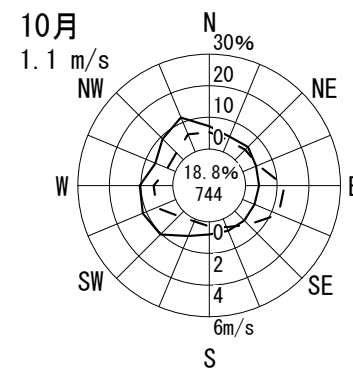
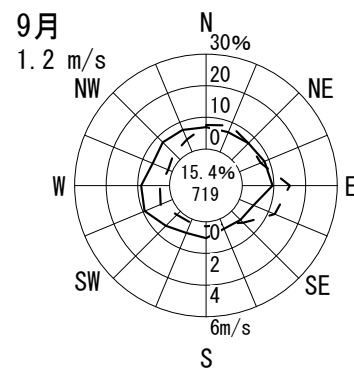
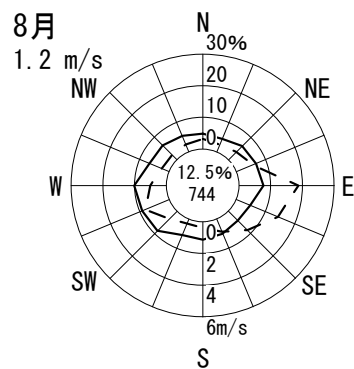
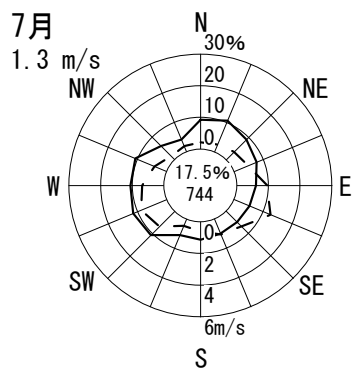
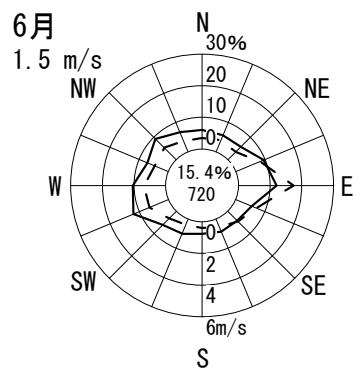
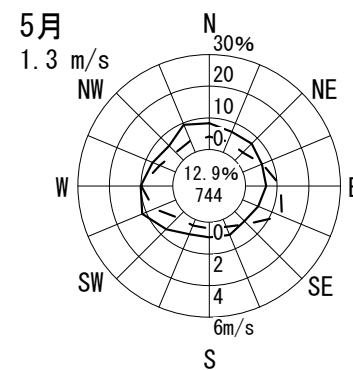
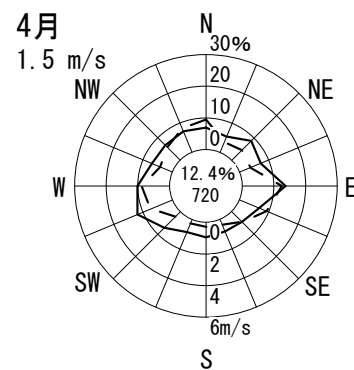
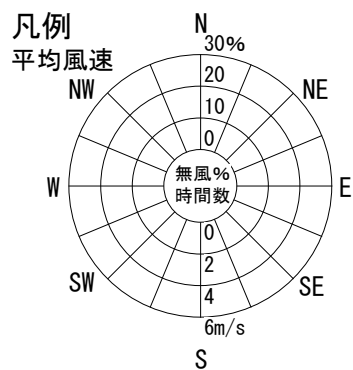
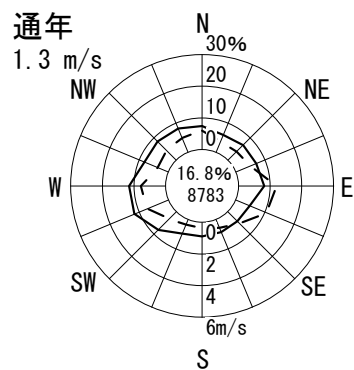
測定局：水越

2015年4月～2016年3月 1～24 時

風向風速計高さ 6.0 m

--- 出現頻度
 —— 平均風速

無風%
 円内 測定時間数



風配図 - 月別

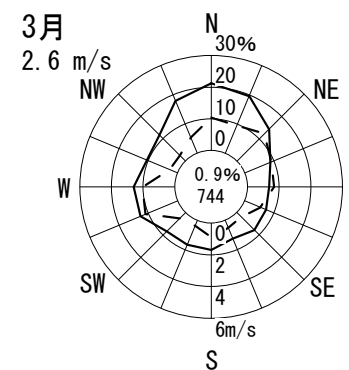
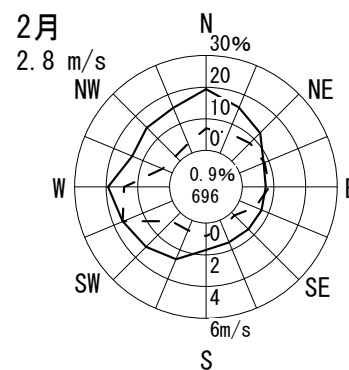
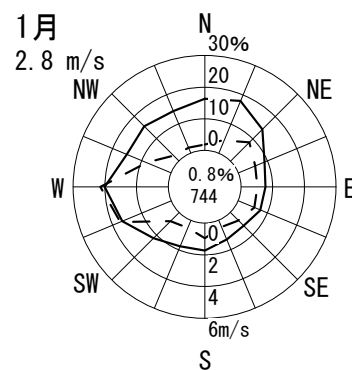
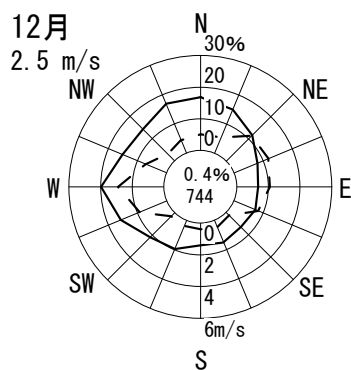
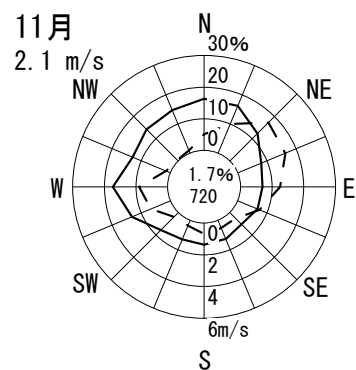
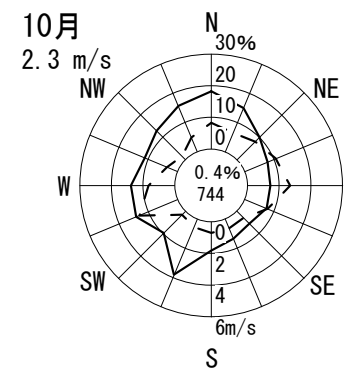
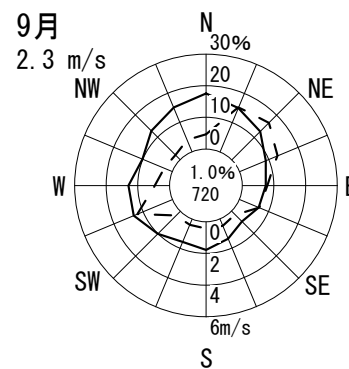
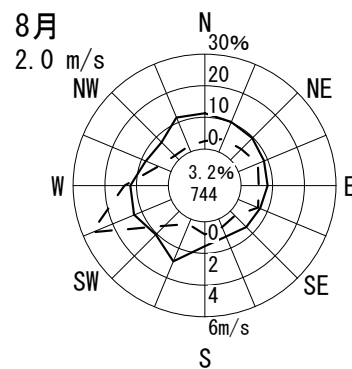
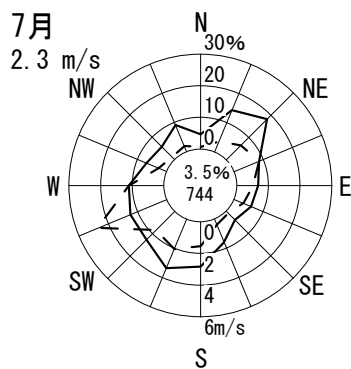
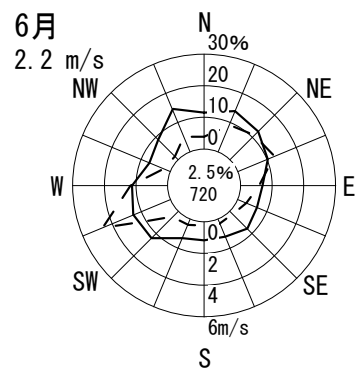
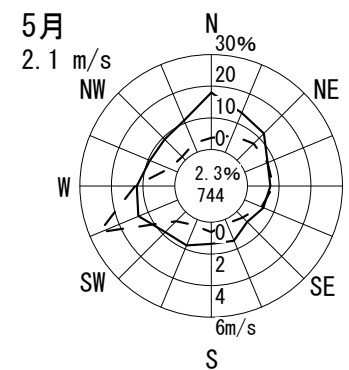
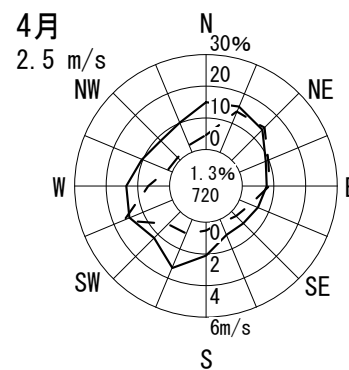
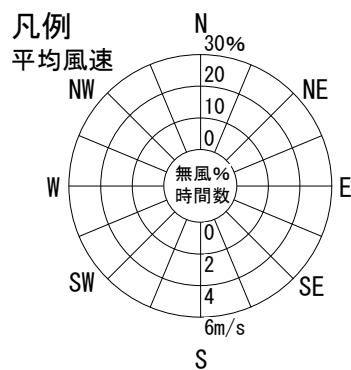
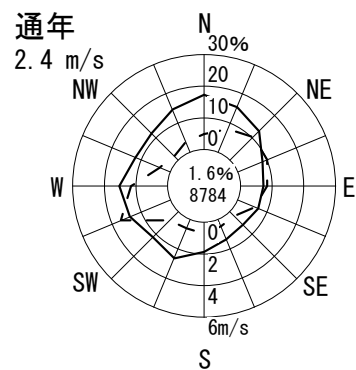
測定局：高石消防署高師浜出張所

2015年4月～2016年3月 1～24 時

風向風速計高さ 14.2 m

--- 出現頻度
— 平均風速

無風%
円内 測定時間数



風配図 - 月別

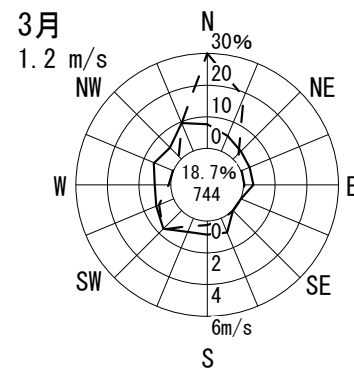
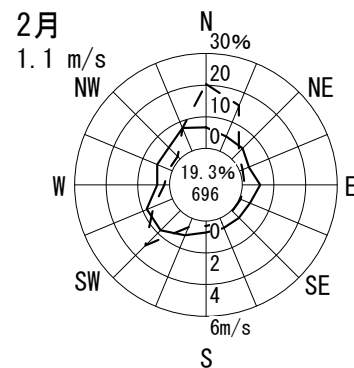
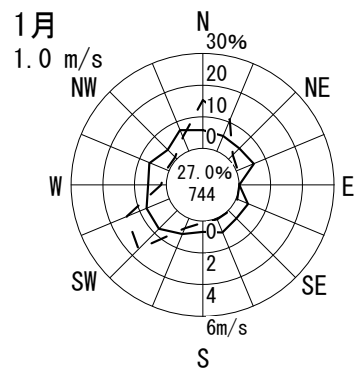
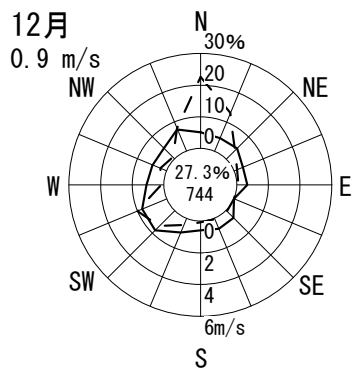
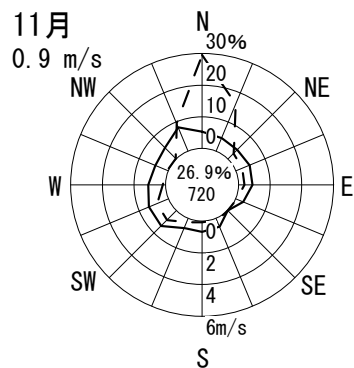
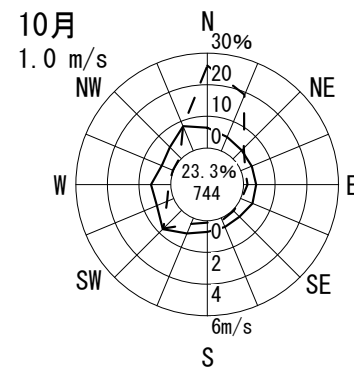
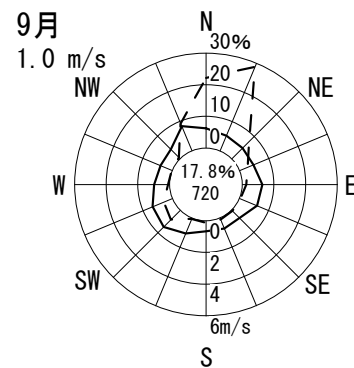
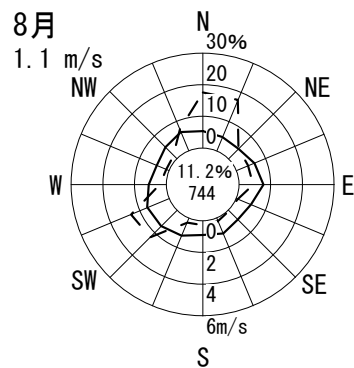
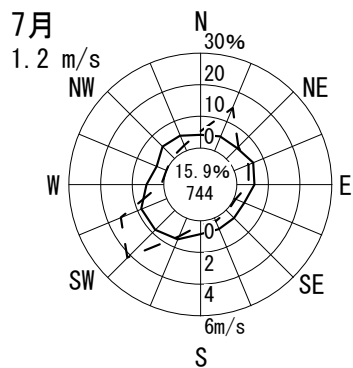
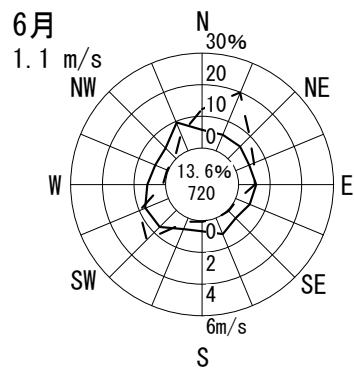
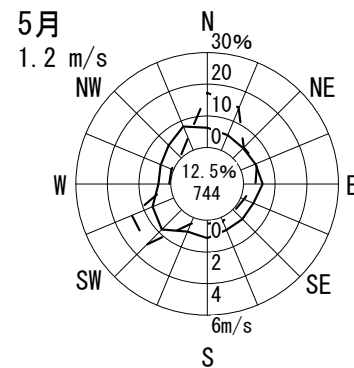
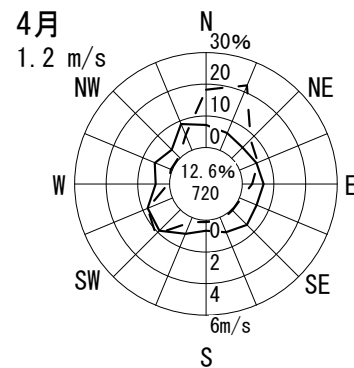
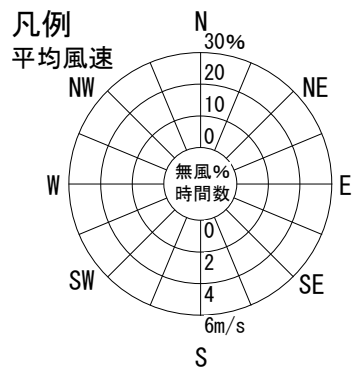
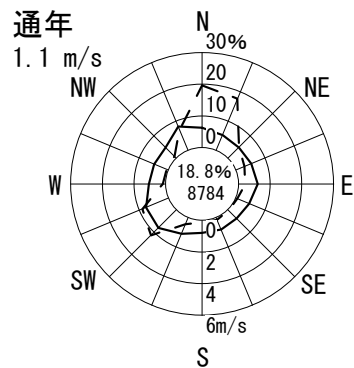
測定局：第一測定局（金田）

2015年4月～2016年3月 1～24 時

風向風速計高さ 8.5 m

--- 出現頻度
 —— 平均風速

無風%
 円内 測定時間数



風配図 - 月別

測定局：第三測定局（錦）

2015年4月～2016年3月 1～24 時

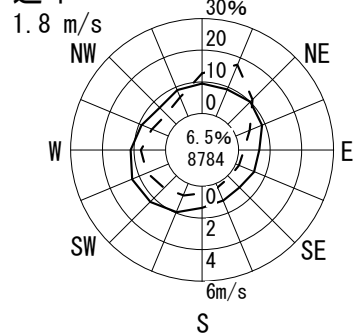
風向風速計高さ 11.7 m

--- 出現頻度

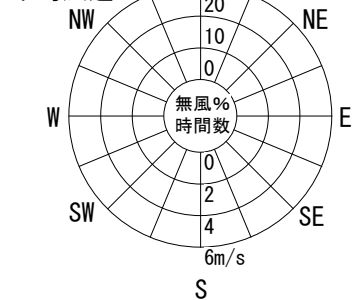
— 平均風速

無風% 円内
測定時間数

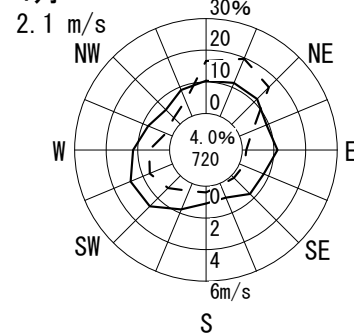
通年



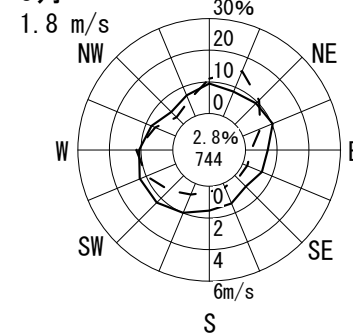
凡例
平均風速



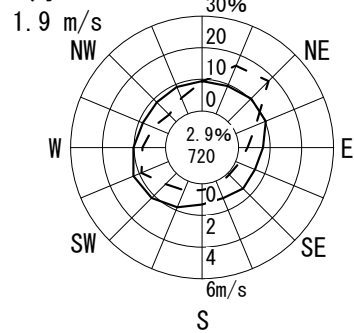
4月



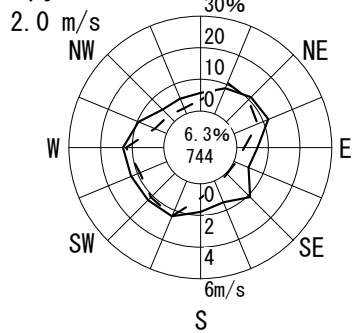
5月



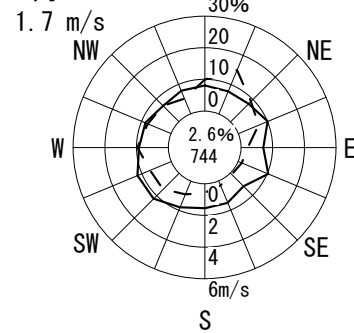
6月



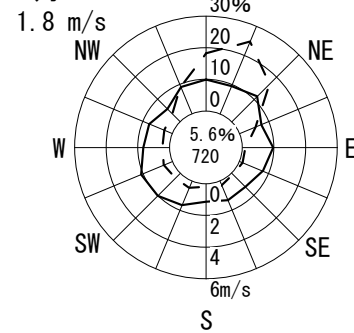
7月



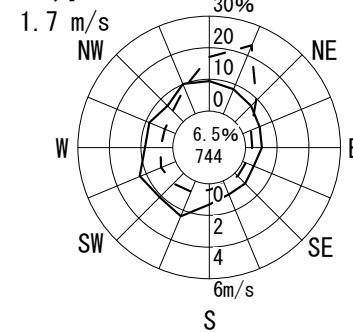
8月



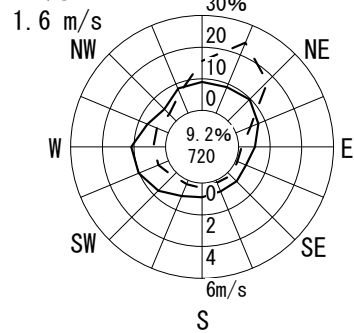
9月



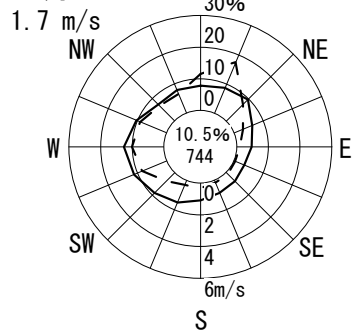
10月



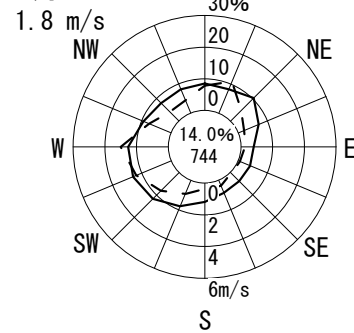
11月



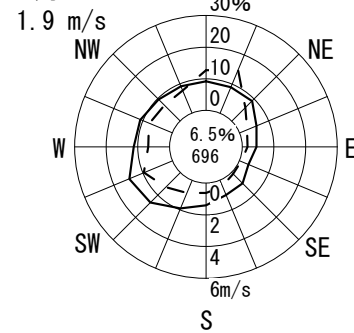
12月



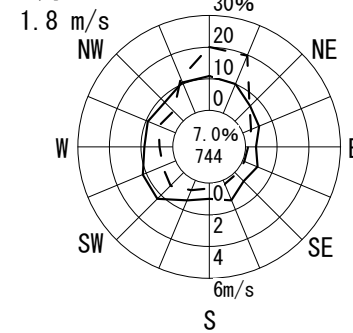
1月



2月



3月



風配図 - 月別

測定局：門真市役所

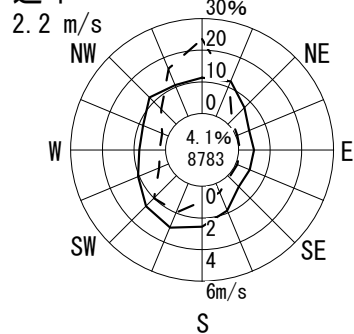
2015年4月～2016年3月 1～24 時

風向風速計高さ 16.0 m

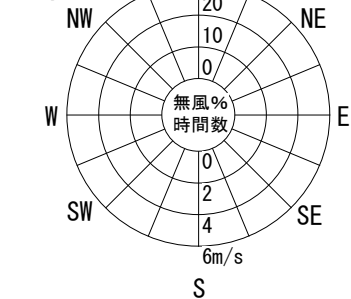
--- 出現頻度
 —— 平均風速

無風%
 円内 測定時間数

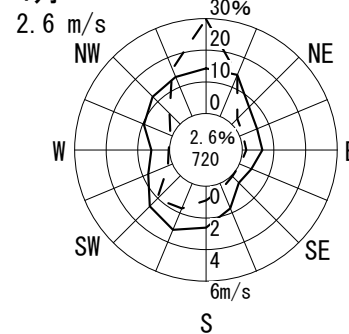
通年



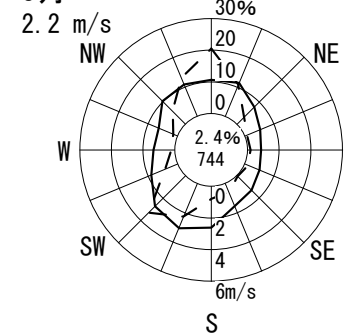
凡例
 平均風速



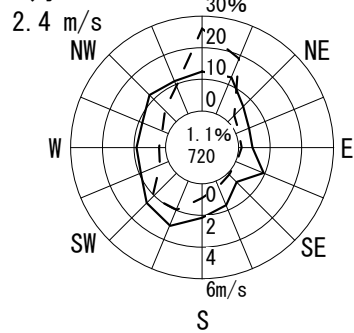
4月



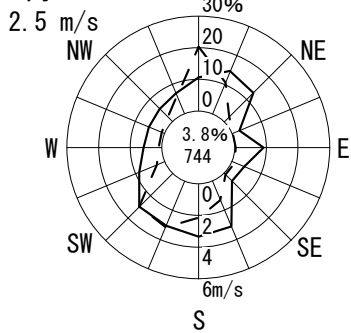
5月



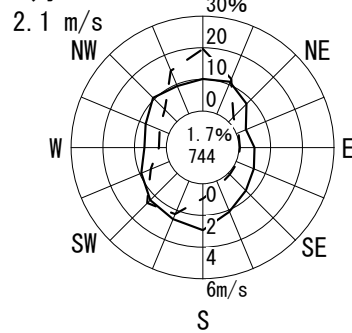
6月



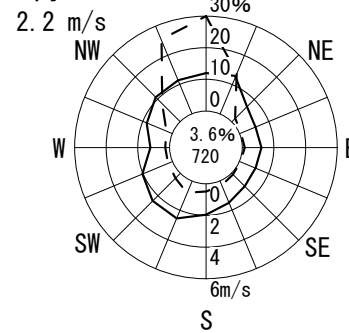
7月



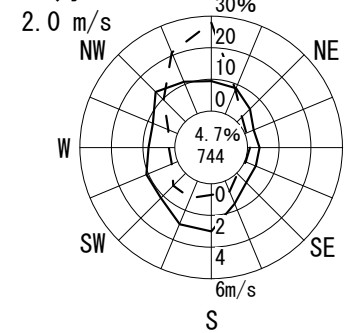
8月



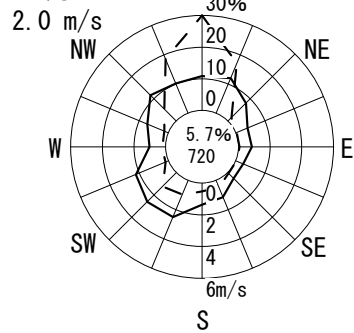
9月



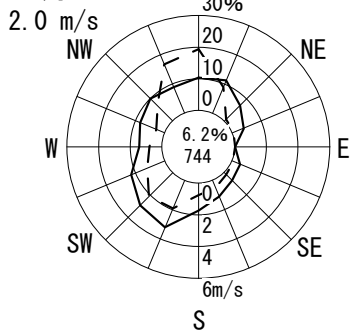
10月



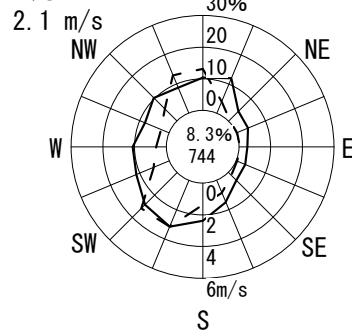
11月



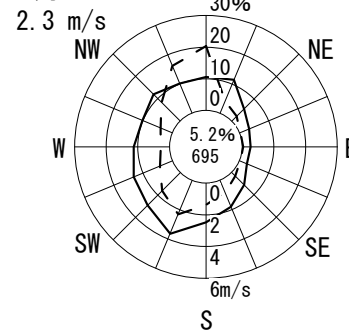
12月



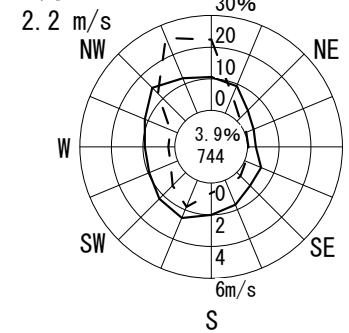
1月



2月



3月



風配図 - 月別

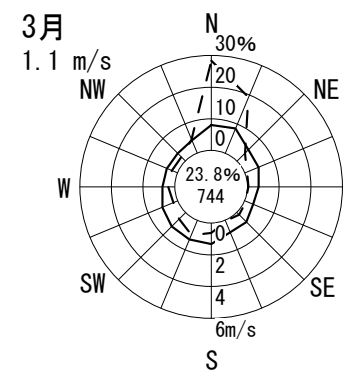
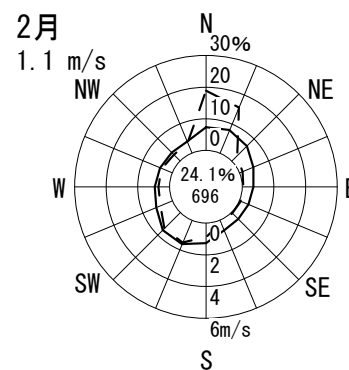
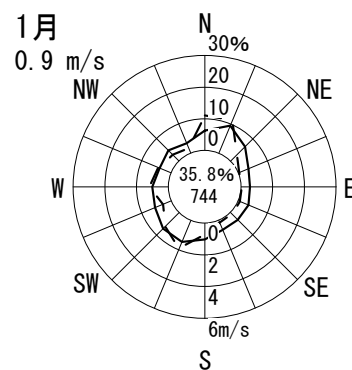
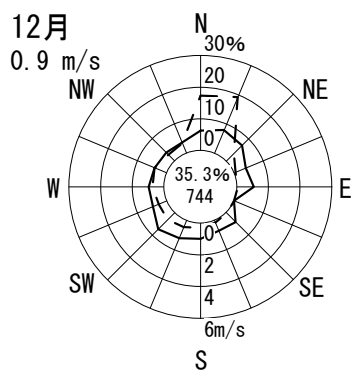
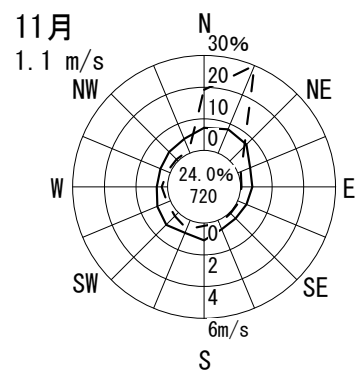
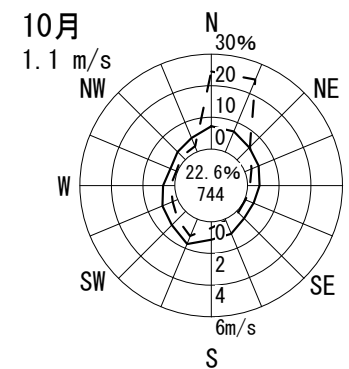
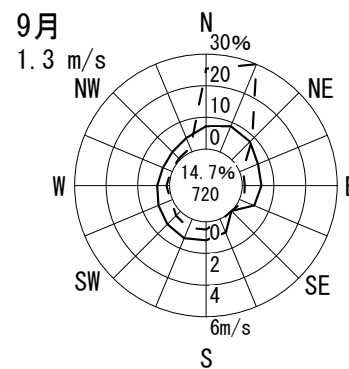
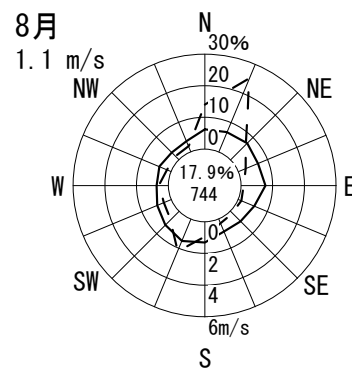
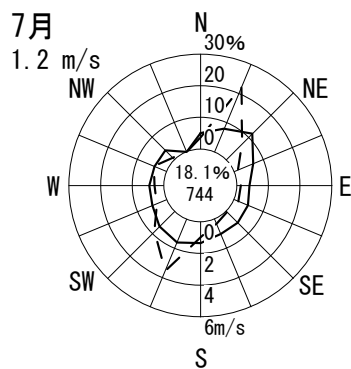
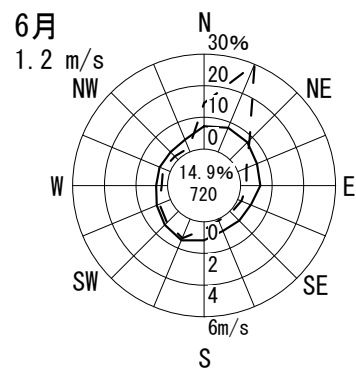
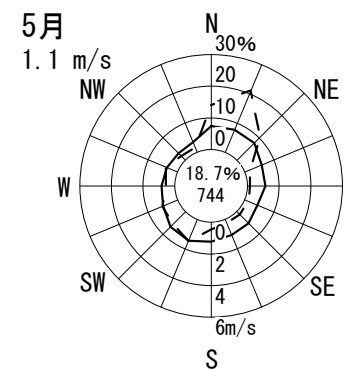
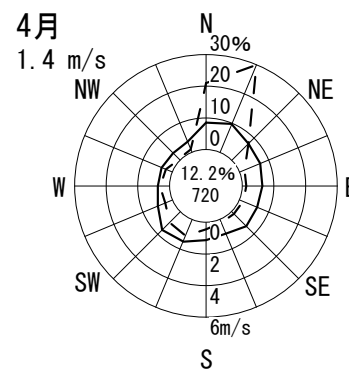
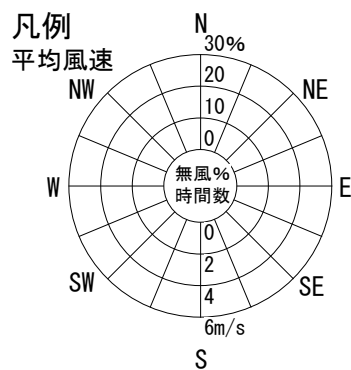
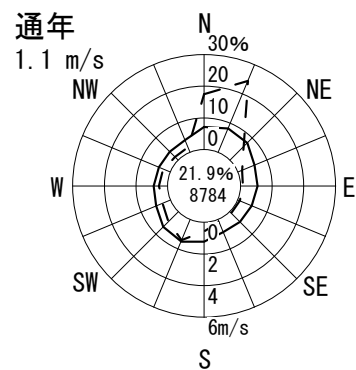
測定局：門真市南

2015年4月～2016年3月 1～24 時

風向風速計高さ 6.3 m

--- 出現頻度
— 平均風速

無風%
円内 測定時間数



風配図 - 月別

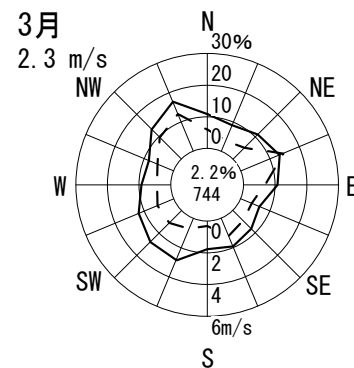
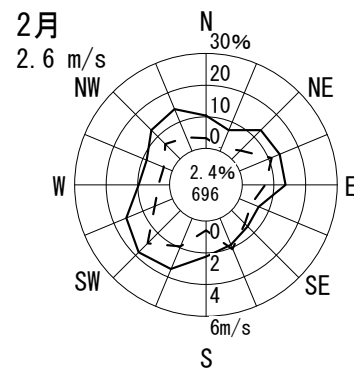
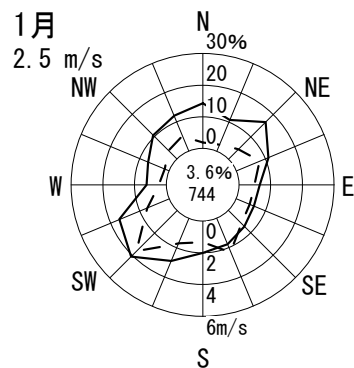
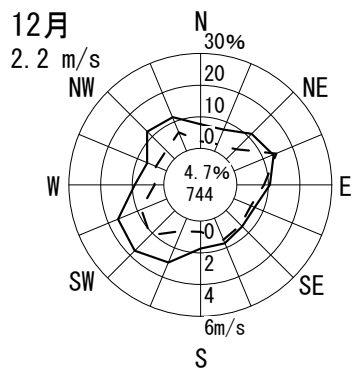
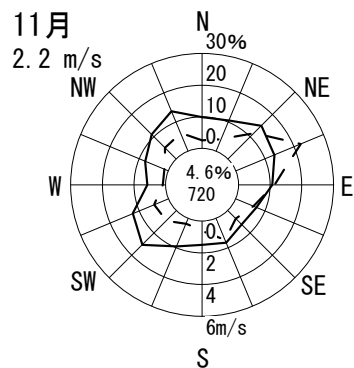
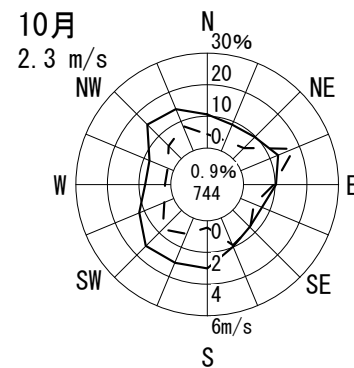
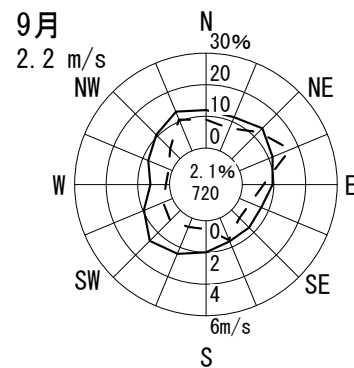
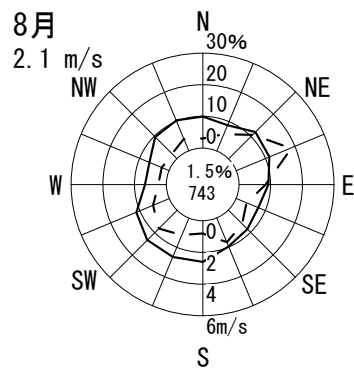
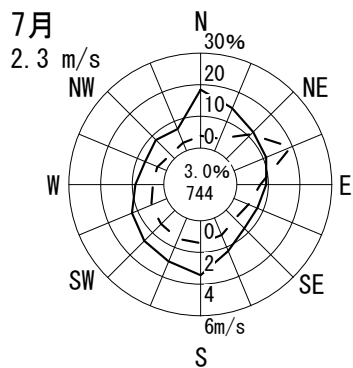
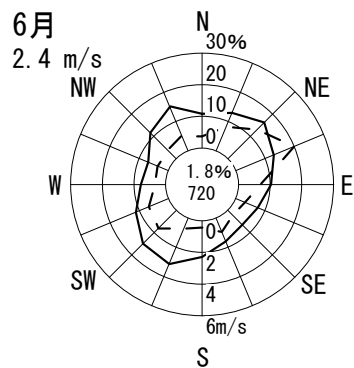
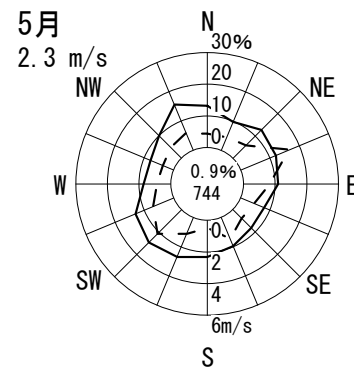
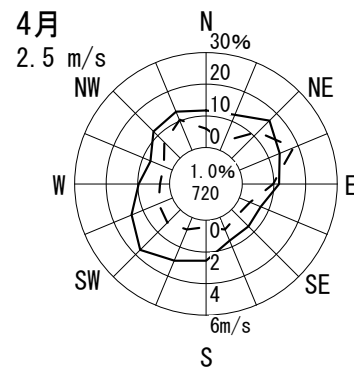
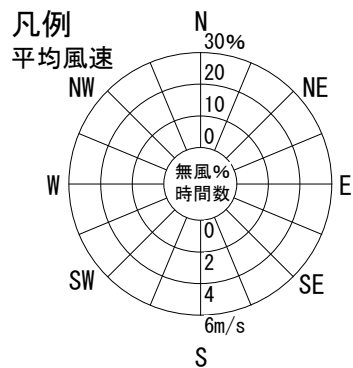
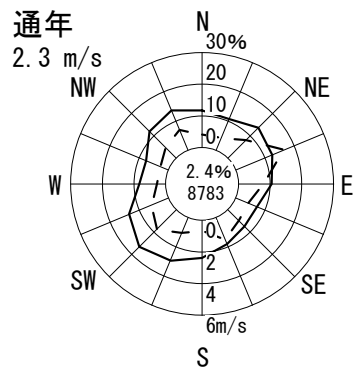
測定局：道明寺東小学校

2015年4月～2016年3月 1～24 時

風向風速計高さ 10.0 m

--- 出現頻度
— 平均風速

無風%
円内 測定時間数



風配図 - 月別

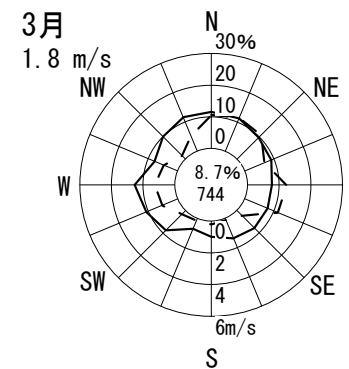
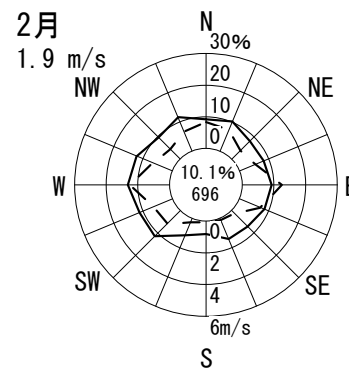
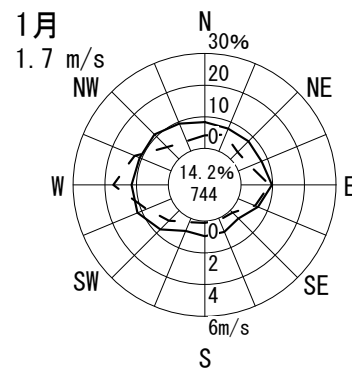
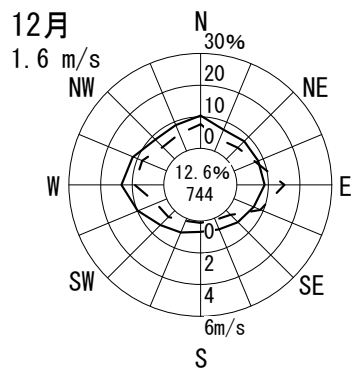
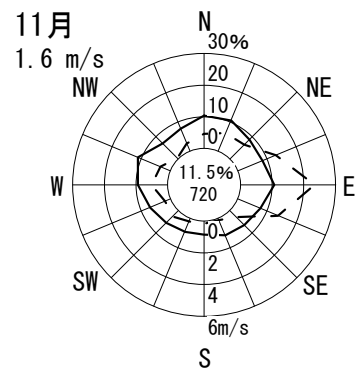
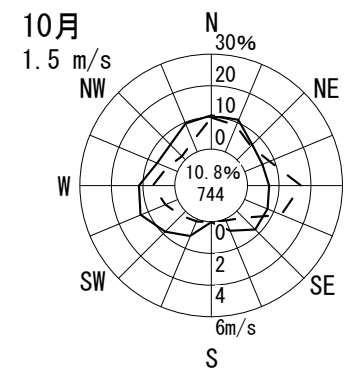
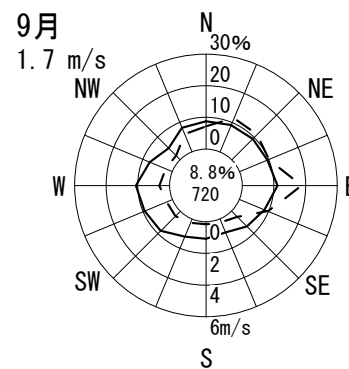
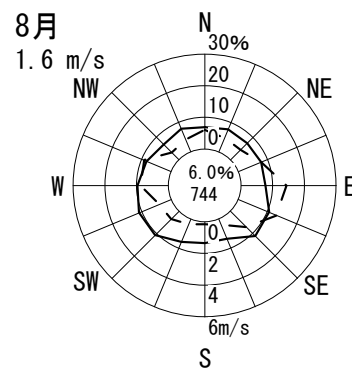
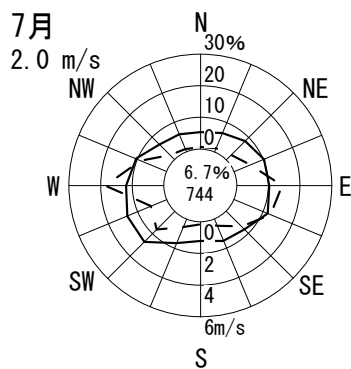
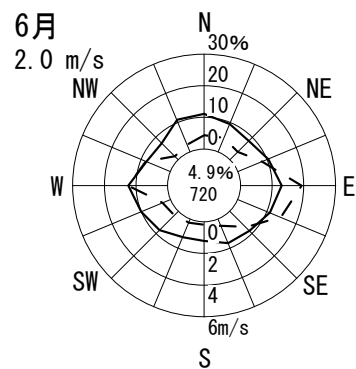
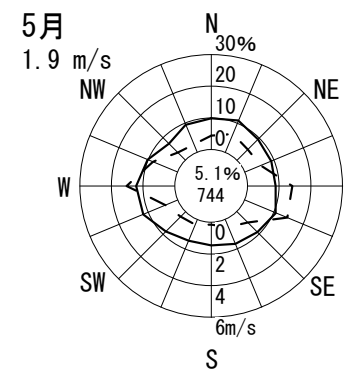
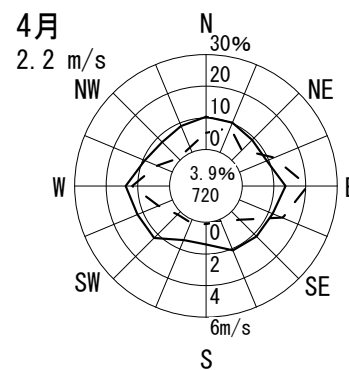
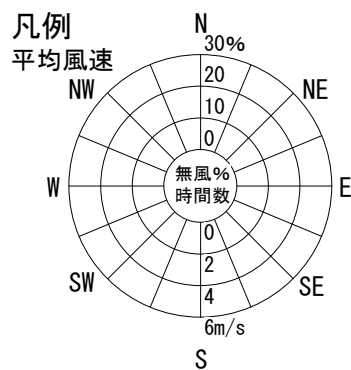
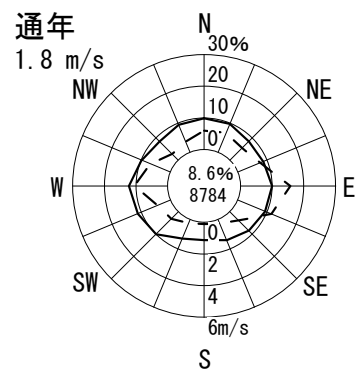
測定局：成田

2015年4月～2016年3月 1～24 時

風向風速計高さ 12.0 m

--- 出現頻度
 —— 平均風速

無風% 円内
 測定時間数



風配図 - 月別

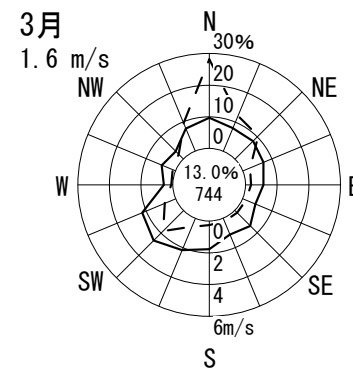
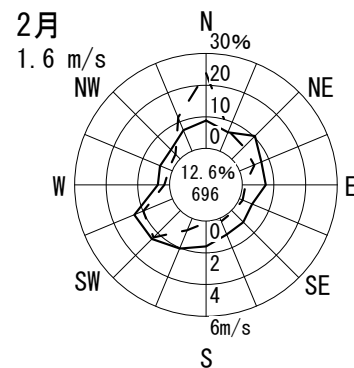
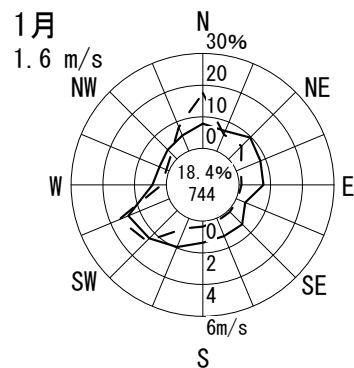
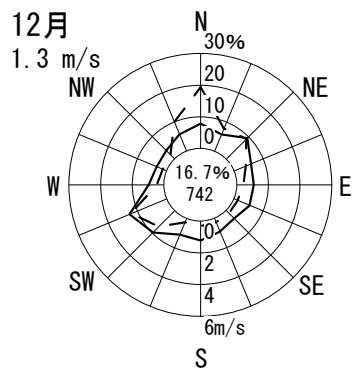
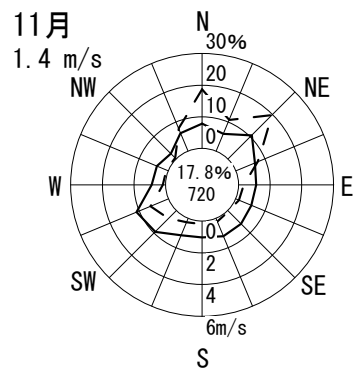
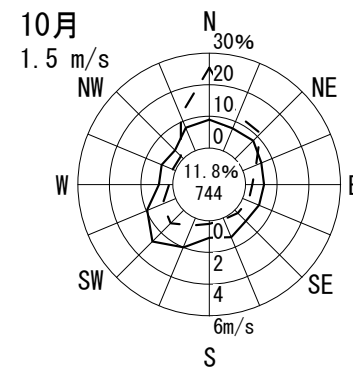
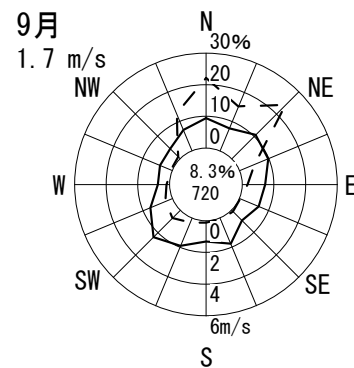
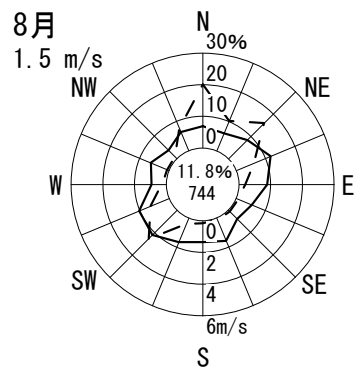
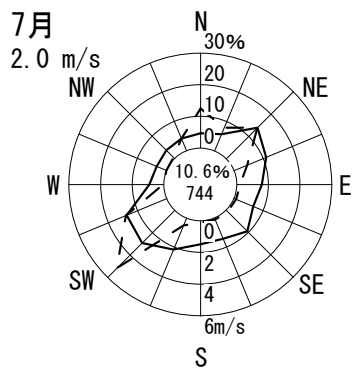
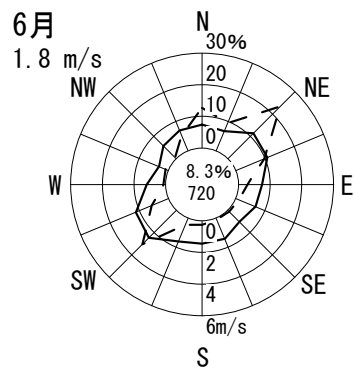
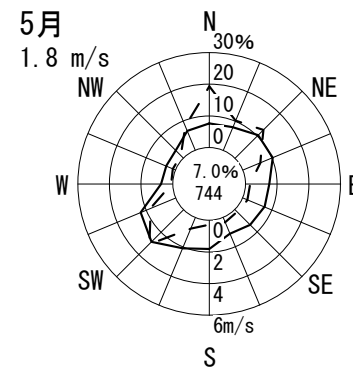
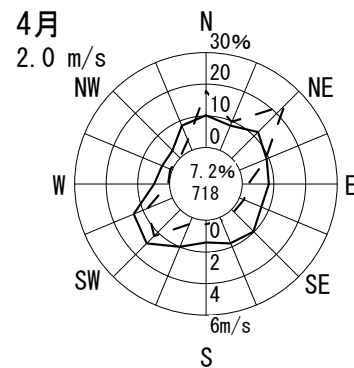
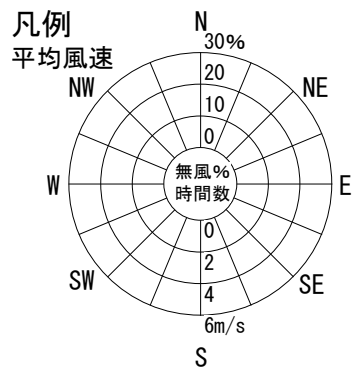
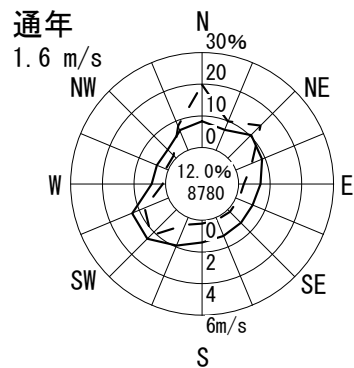
測定局：耳原小学校

2015年4月～2016年3月 1～24 時

風向風速計高さ 12.0 m

--- 出現頻度
 —— 平均風速

無風% 円内
 測定時間数



風配図 - 月別

測定局：国設四條躰

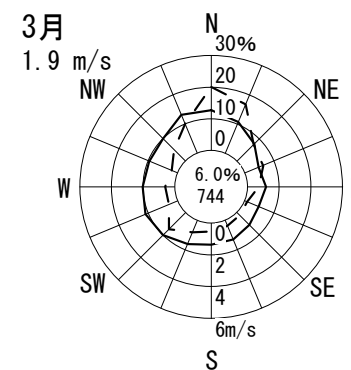
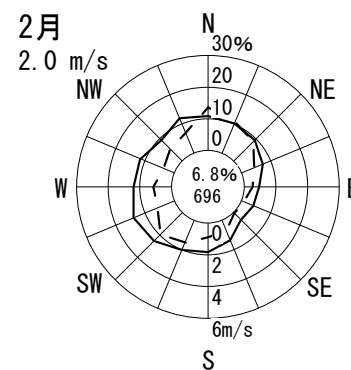
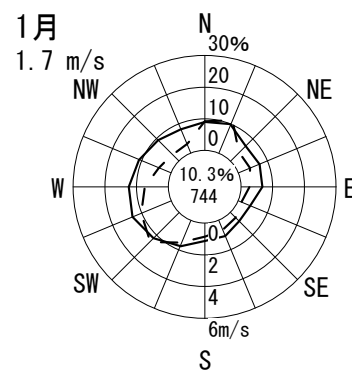
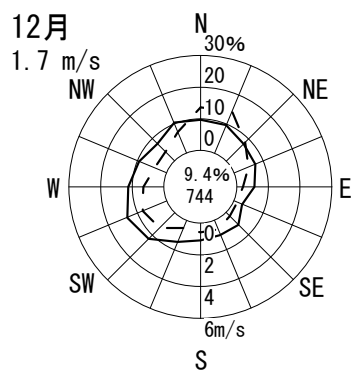
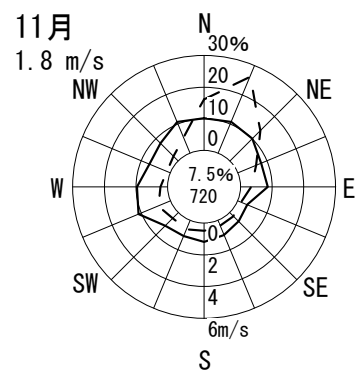
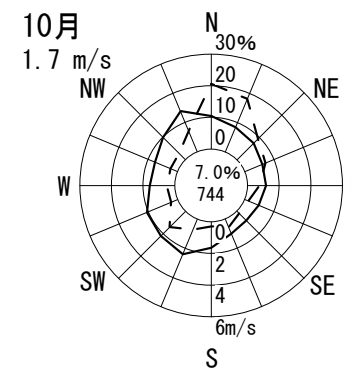
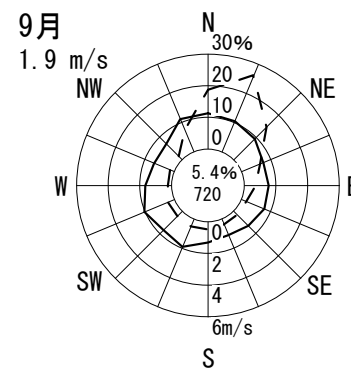
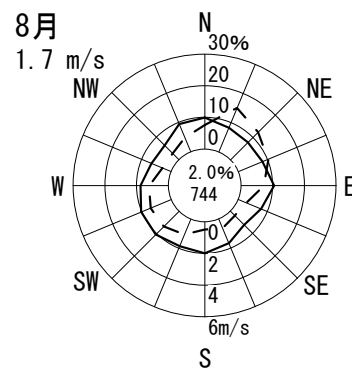
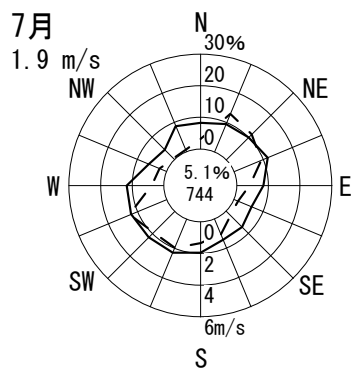
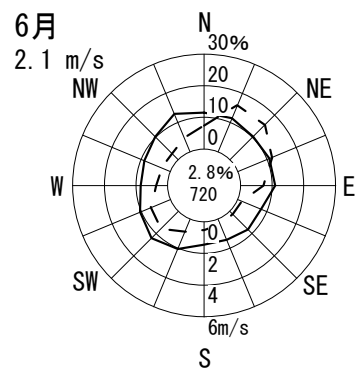
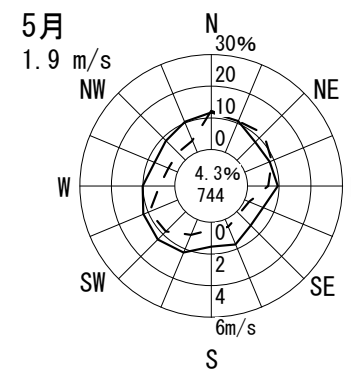
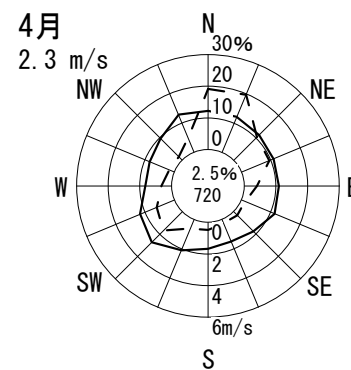
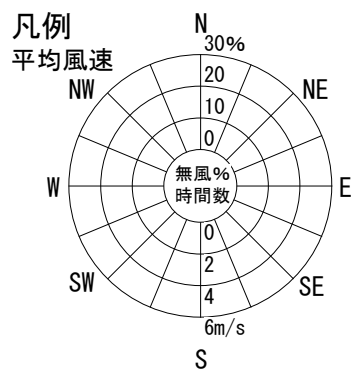
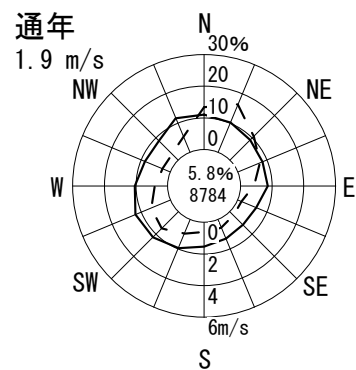
2015年4月～2016年3月 1～24 時

風向風速計高さ 10.5 m

--- 出現頻度

— 平均風速

無風%
円内 測定時間数



風配図 - 月別

測定局：末広公園

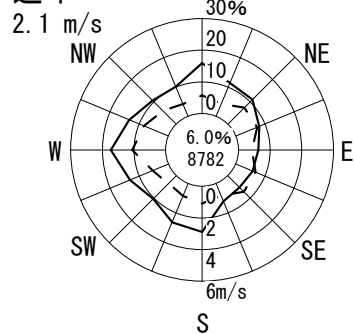
2015年4月～2016年3月 1～24 時

風向風速計高さ 14.6 m

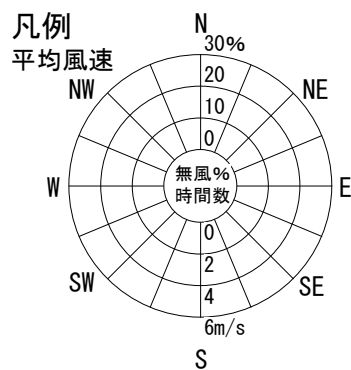
--- 出現頻度
— 平均風速

無風%
円内 測定時間数

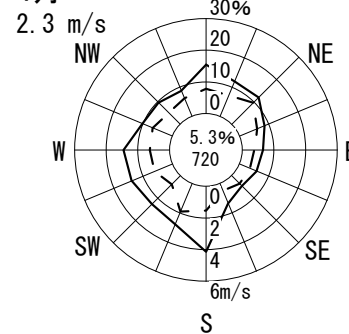
通年



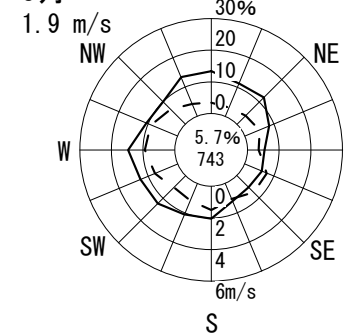
凡例
平均風速



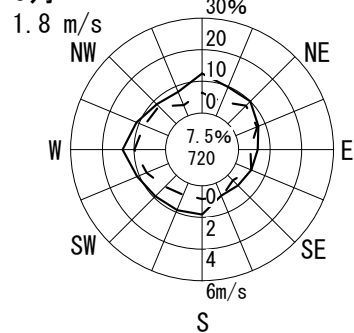
4月



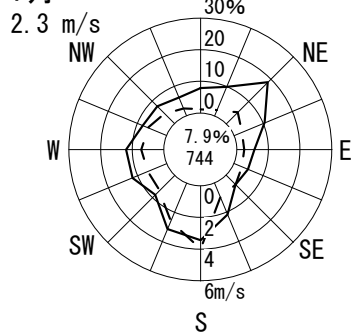
5月



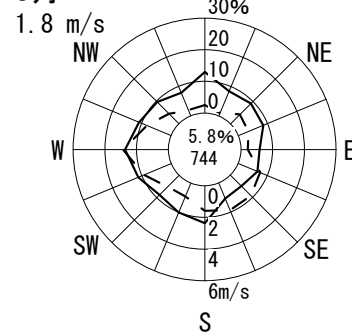
6月



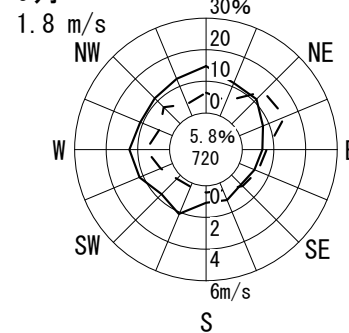
7月



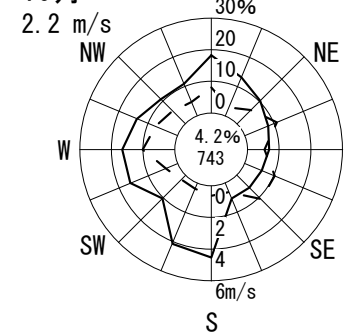
8月



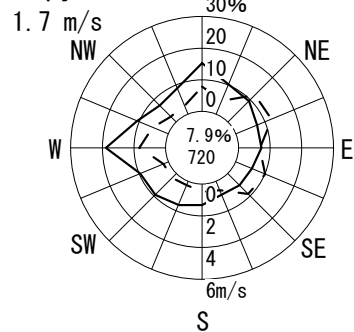
9月



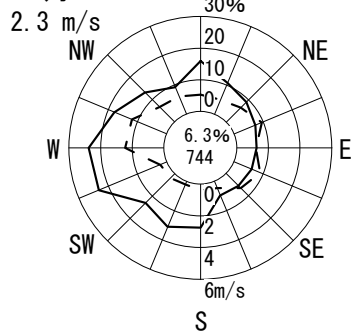
10月



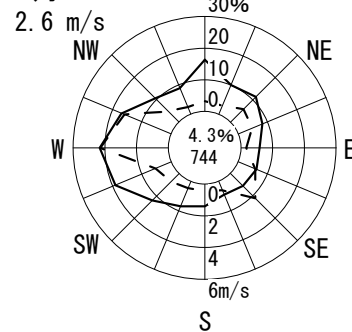
11月



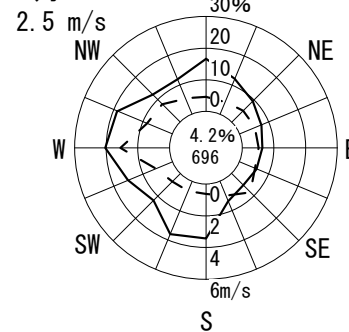
12月



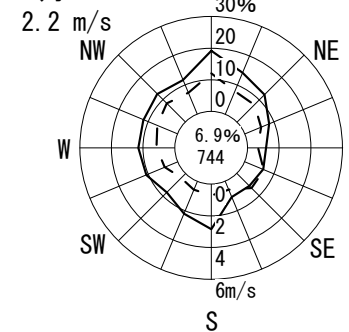
1月



2月



3月



風配図 - 月別

測定局：阪和深井畑山

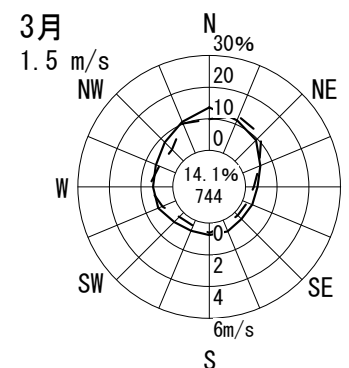
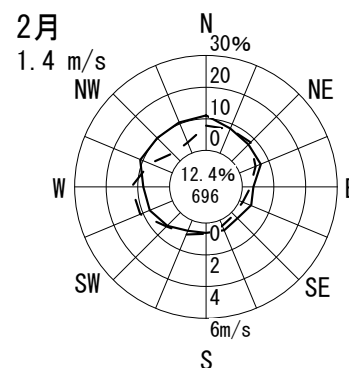
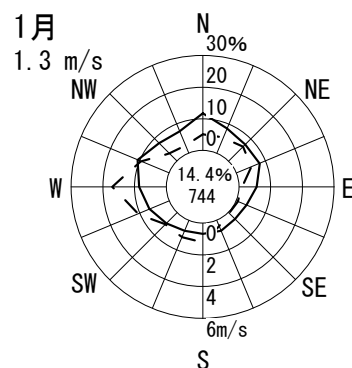
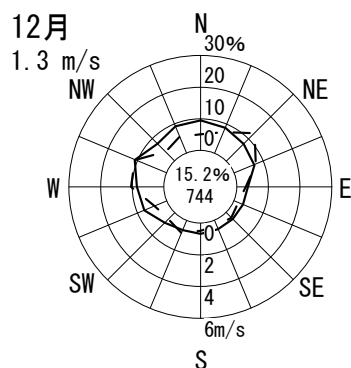
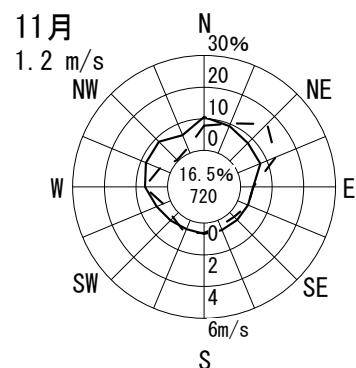
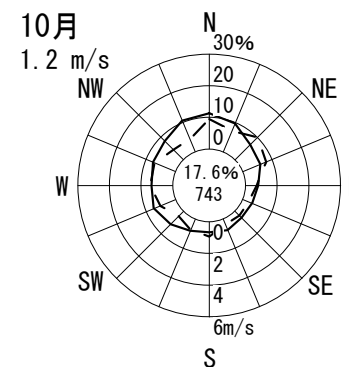
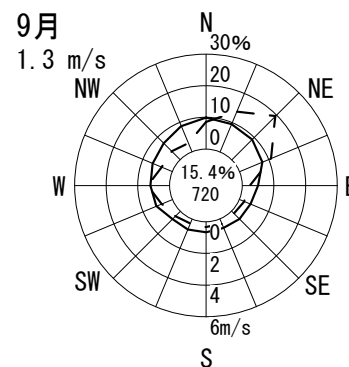
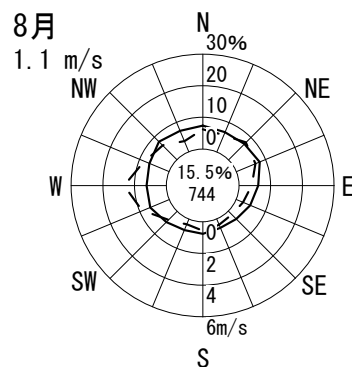
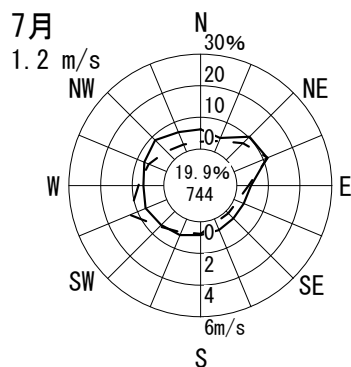
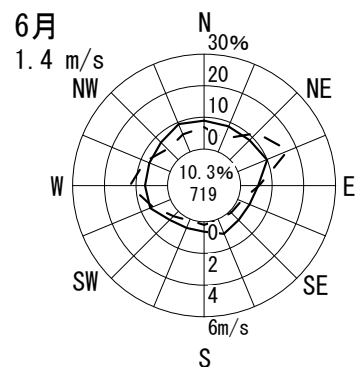
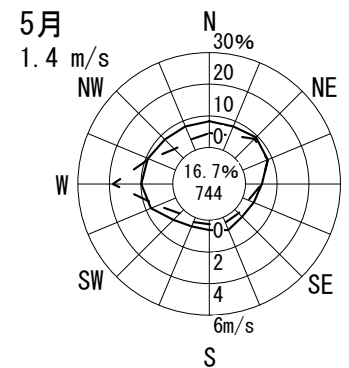
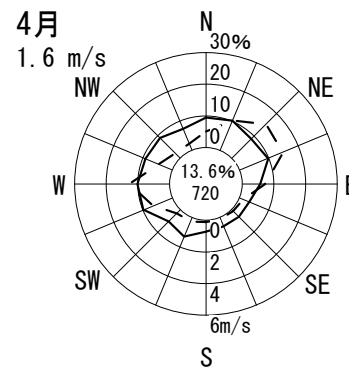
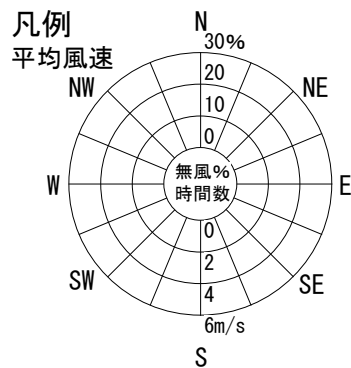
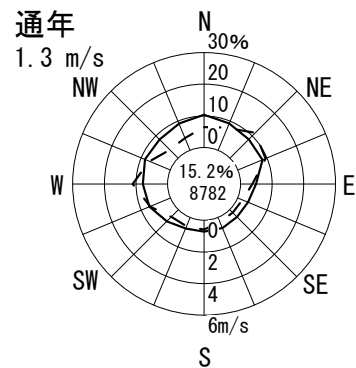
2015年4月～2016年3月 1～24 時

風向風速計高さ 8.0 m

--- 出現頻度

— 平均風速

無風%
円内 測定時間数



風配図 - 月別

測定局：美原丹上

2015年4月～2016年3月 1～24 時

風向風速計高さ 10.0 m

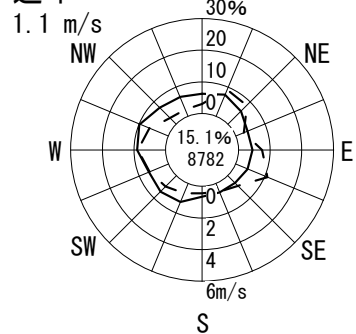
--- 出現頻度

— 平均風速

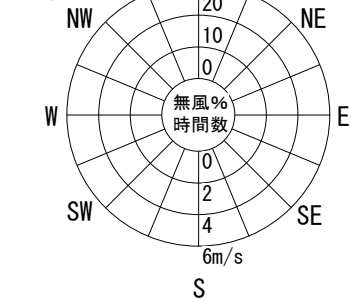
無風%

円内 測定時間数

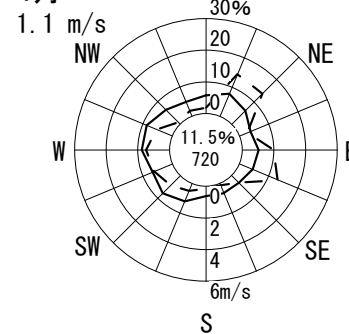
通年



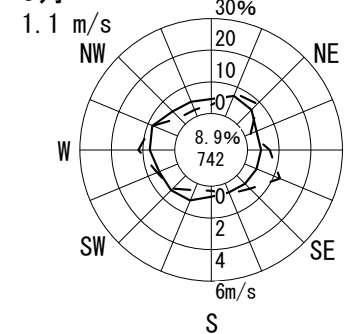
凡例
平均風速



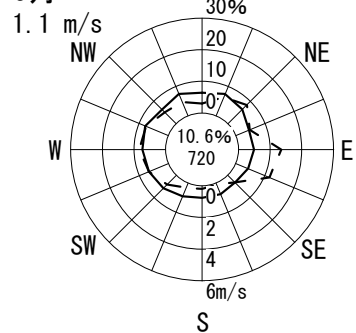
4月



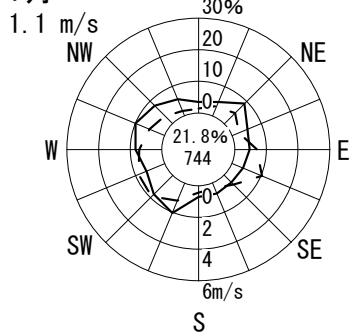
5月



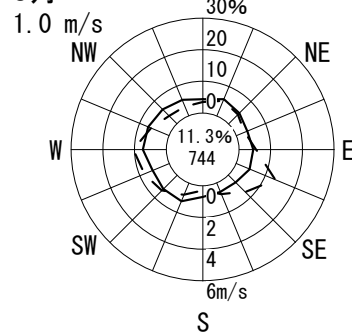
6月



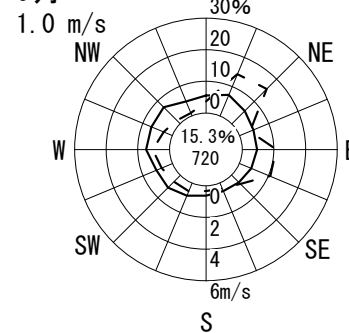
7月



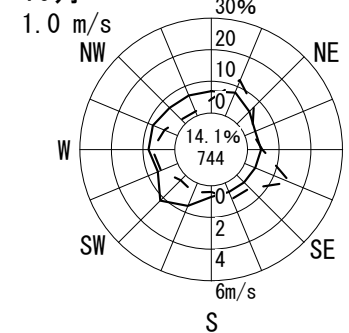
8月



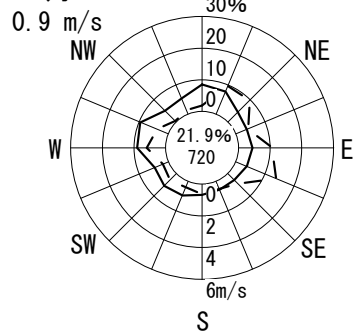
9月



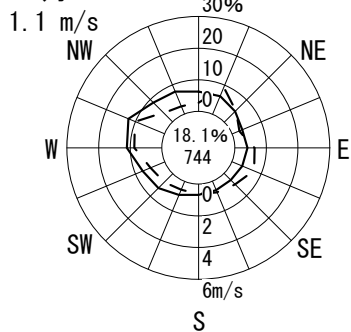
10月



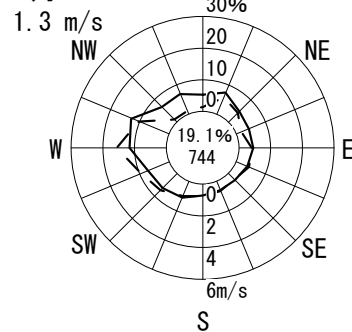
11月



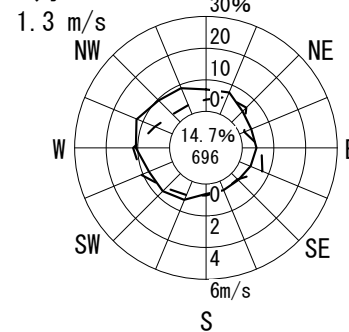
12月



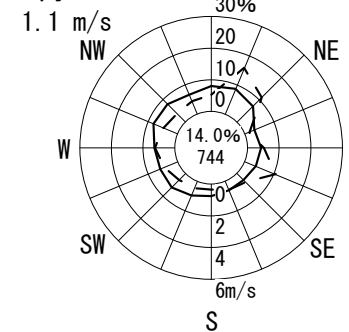
1月



2月



3月



風配図 - 月別

測定局：中環石原

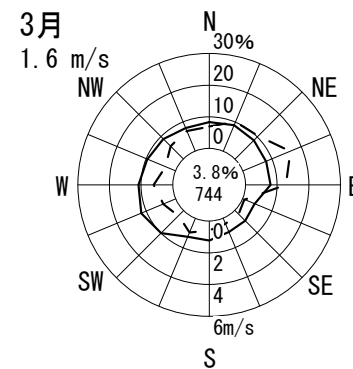
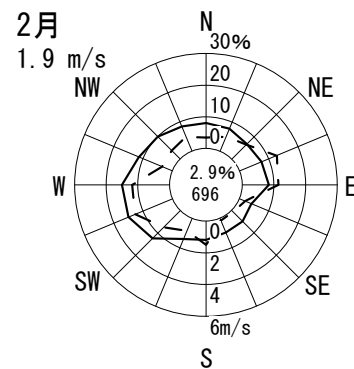
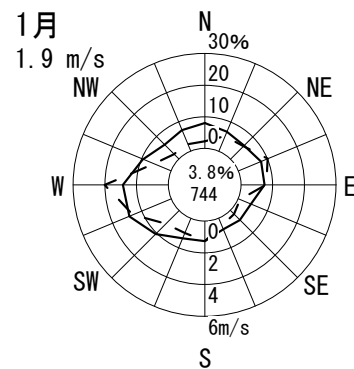
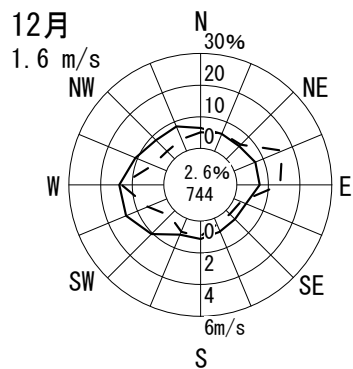
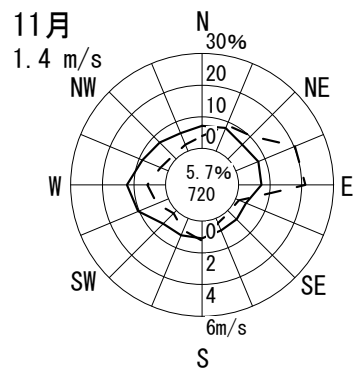
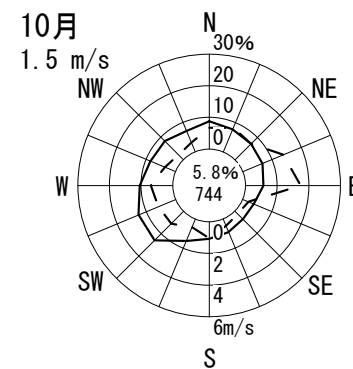
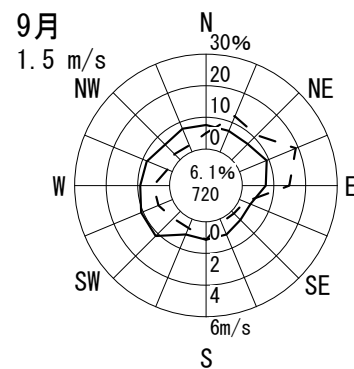
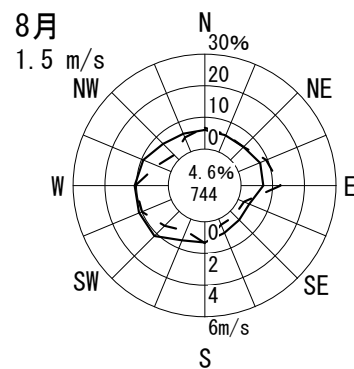
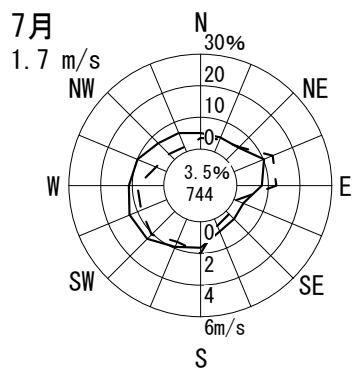
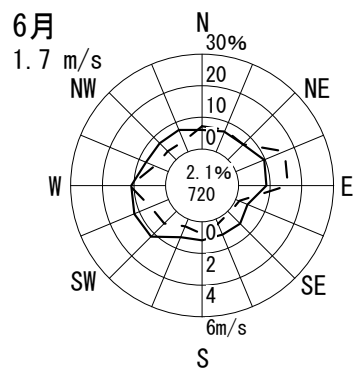
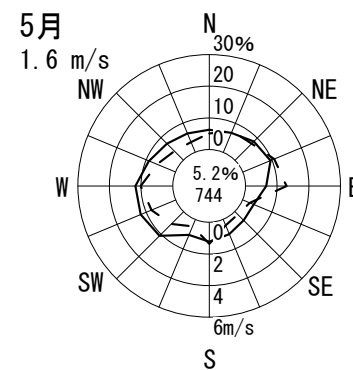
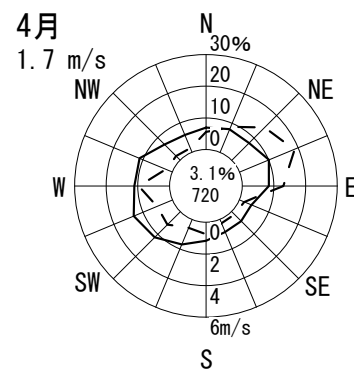
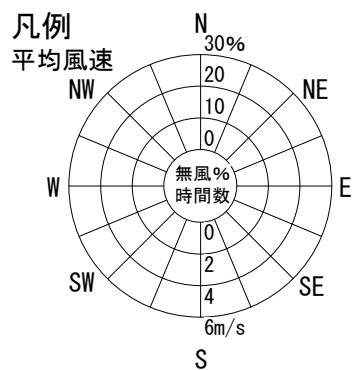
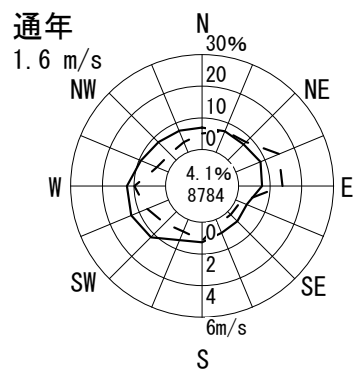
2015年4月～2016年3月 1～24 時

風向風速計高さ 6.0 m

--- 出現頻度

— 平均風速

無風% 円内
測定時間数



風配図 - 月別

測定局：豊中市千里

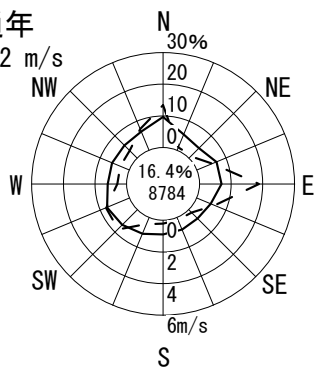
2015年4月～2016年3月 1～24 時

風向風速計高さ 11.0 m

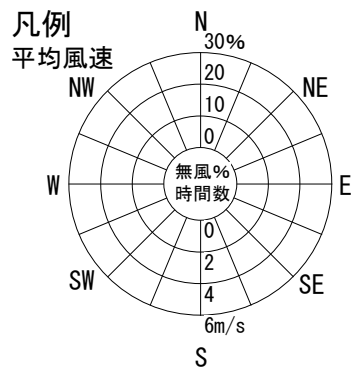
--- 出現頻度
— 平均風速

無風%
円内 測定時間数

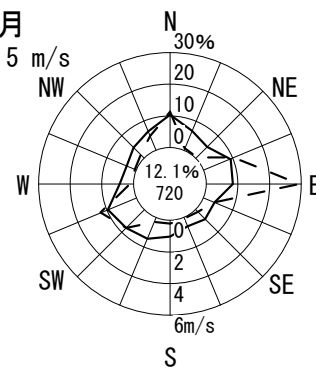
通年
1.2 m/s



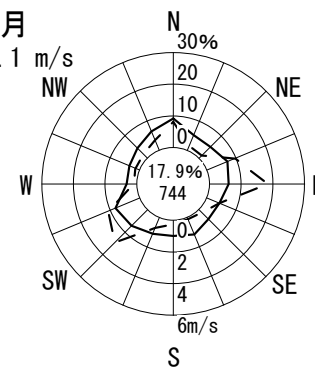
凡例
平均風速



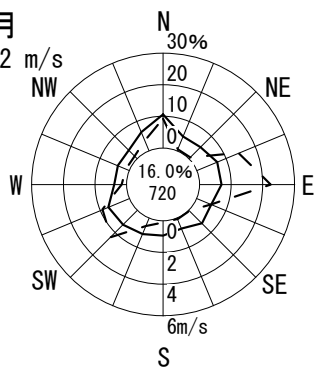
4月
1.5 m/s



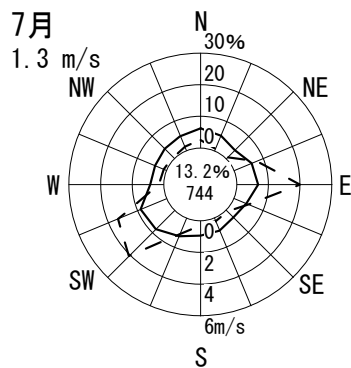
5月
1.1 m/s



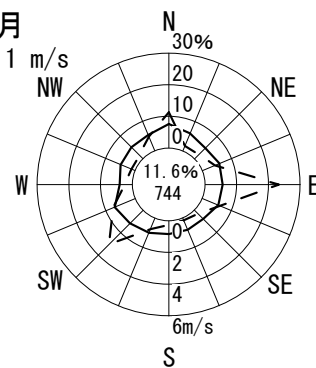
6月
1.2 m/s



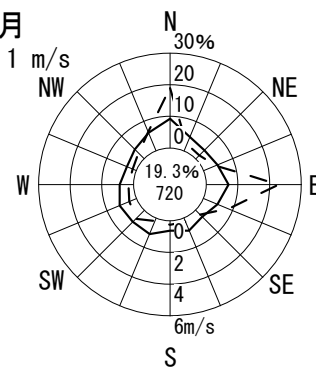
7月
1.3 m/s



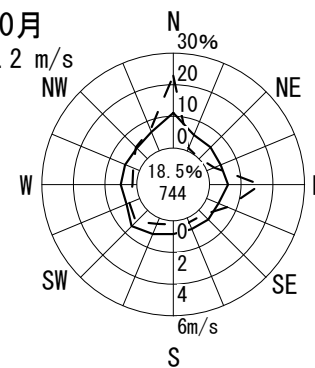
8月
1.1 m/s



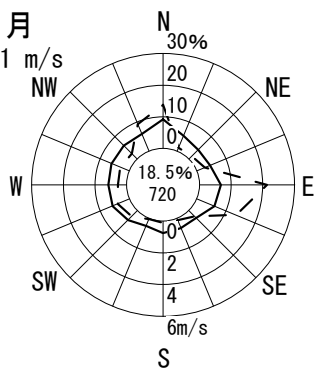
9月
1.1 m/s



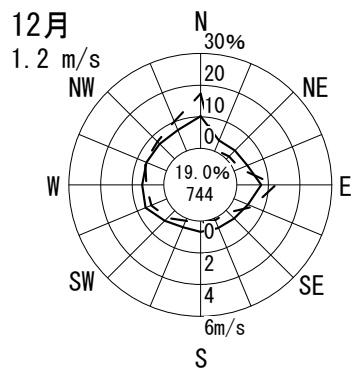
10月
1.2 m/s



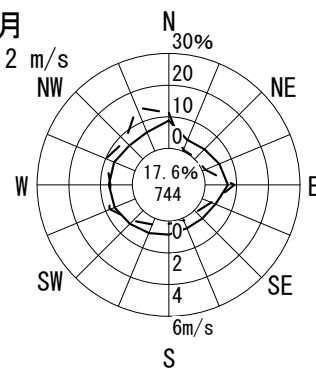
11月
1.1 m/s



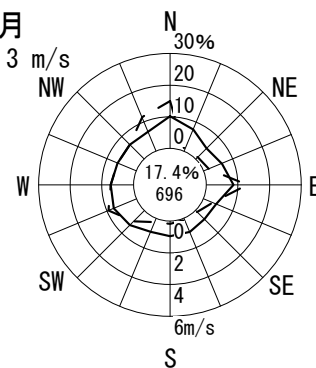
12月
1.2 m/s



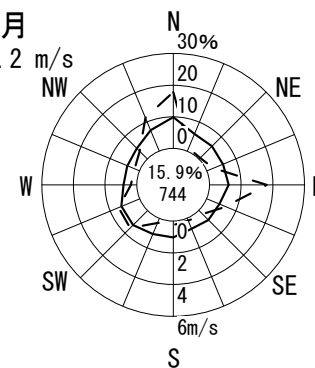
1月
1.2 m/s



2月
1.3 m/s



3月
1.2 m/s



風配図 - 月別

測定局：豊中市役所

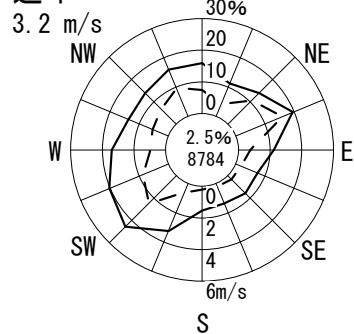
2015年4月～2016年3月 1～24 時

風向風速計高さ 38.0 m

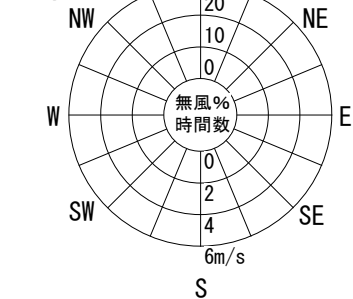
--- 出現頻度
 —— 平均風速

無風%
 円内 測定時間数

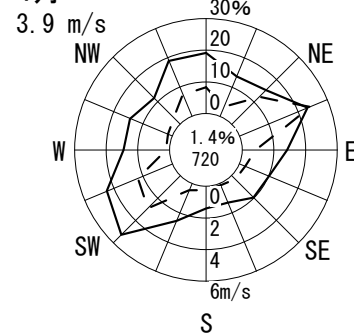
通年



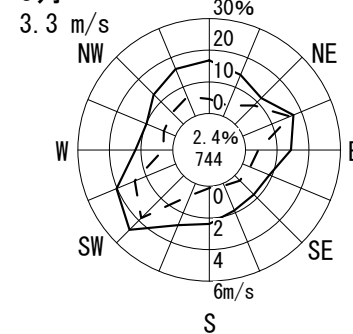
凡例
 平均風速



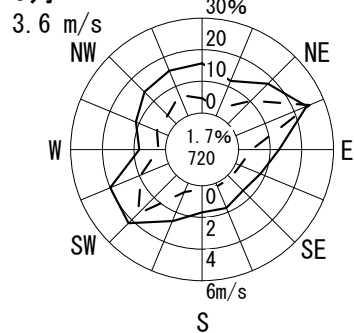
4月



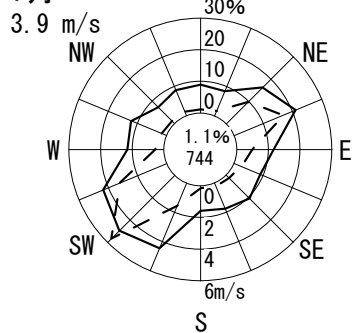
5月



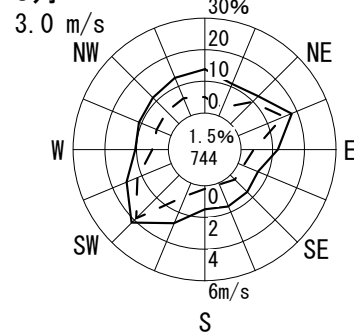
6月



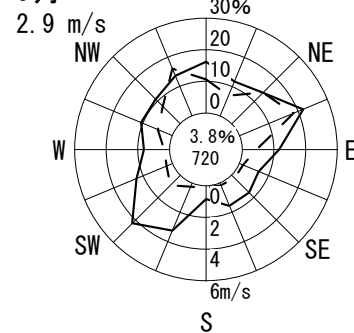
7月



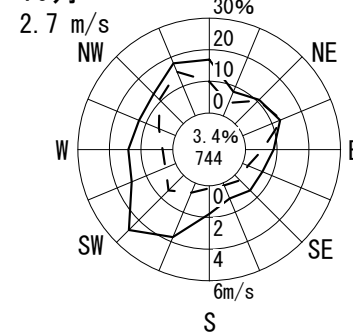
8月



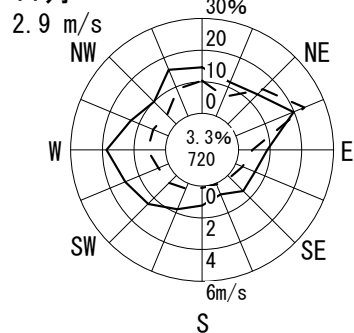
9月



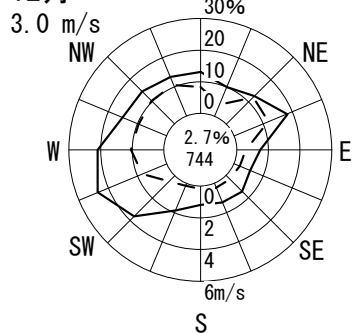
10月



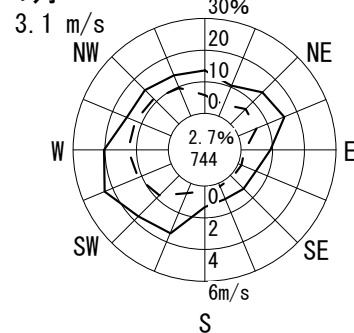
11月



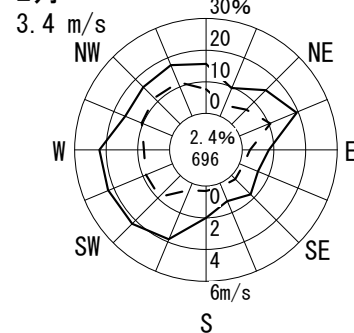
12月



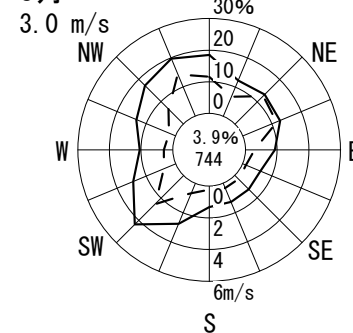
1月



2月



3月



風配図 - 月別

測定局：吹田簡易裁判所

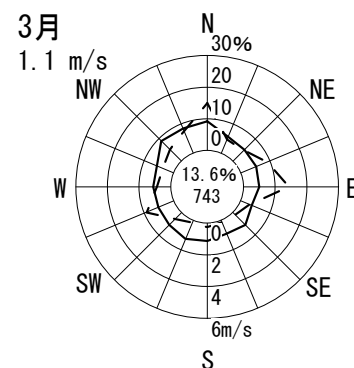
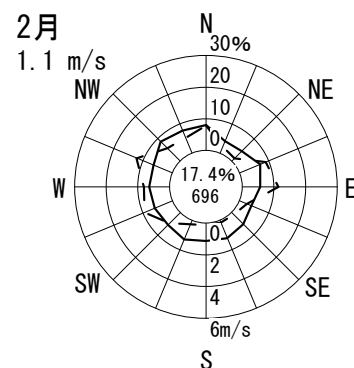
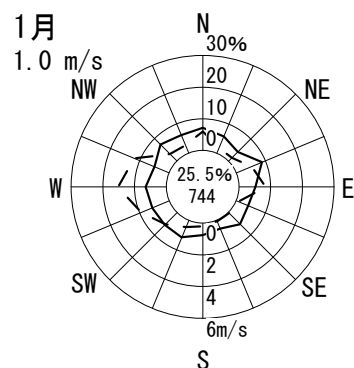
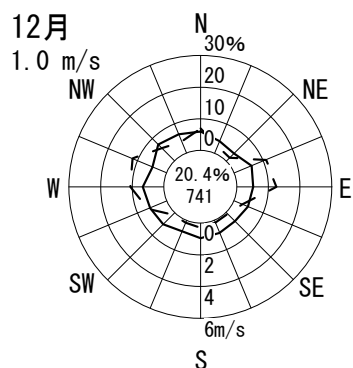
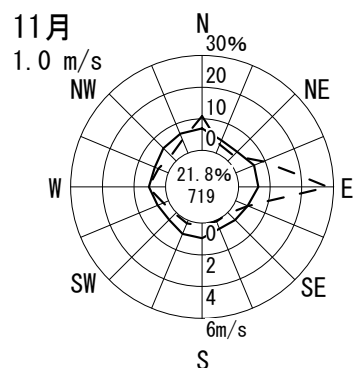
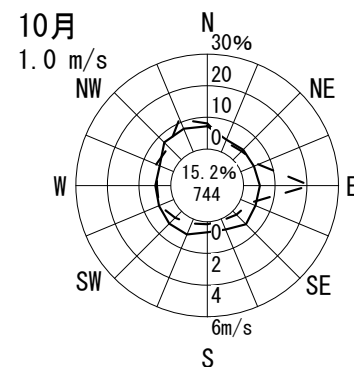
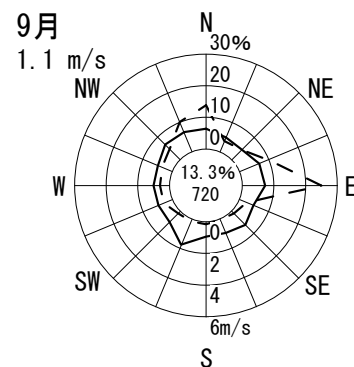
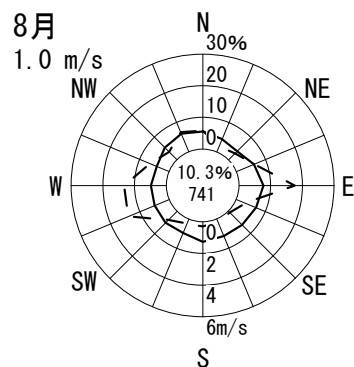
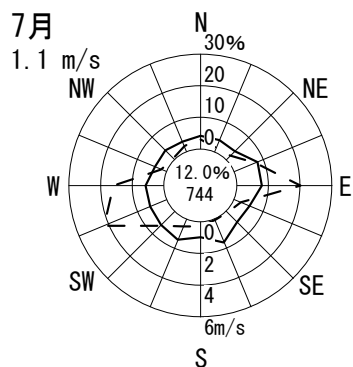
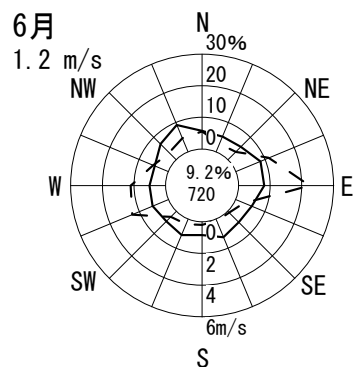
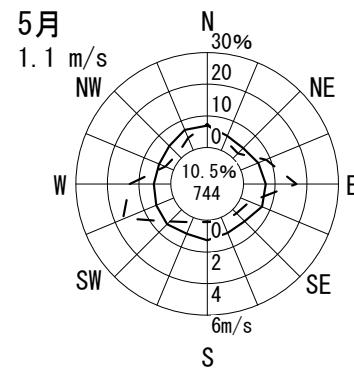
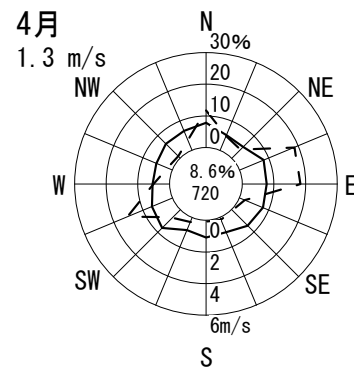
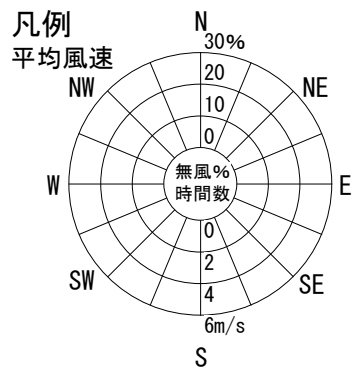
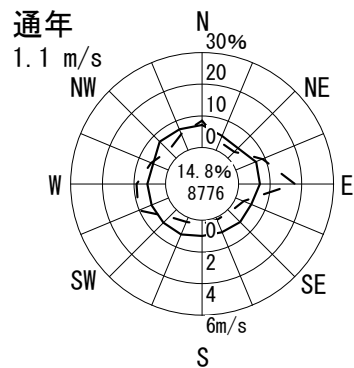
2015年4月～2016年3月 1～24 時

風向風速計高さ 8.2 m

--- 出現頻度

— 平均風速

無風%
円内 測定時間数



風配図 - 月別

測定局：東大阪市環境衛生検査センター

2015年4月～2016年3月 1～24 時

風向風速計高さ 15.0 m

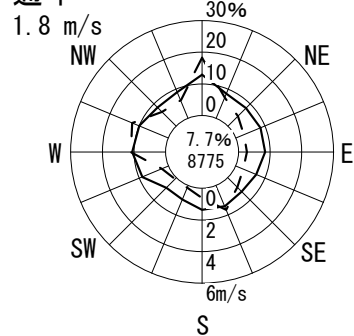
--- 出現頻度

— 平均風速

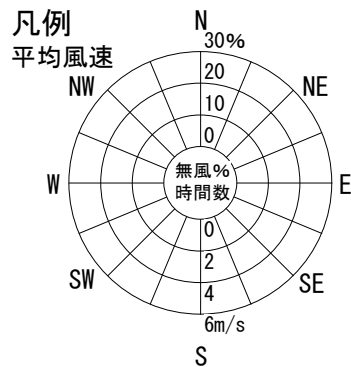
無風%

円内 測定時間数

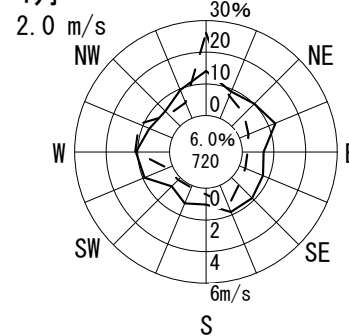
通年



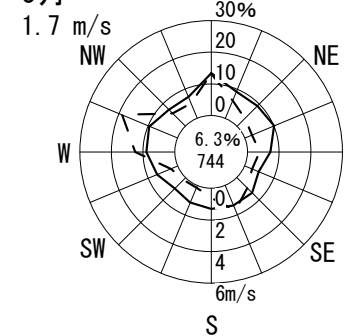
凡例
平均風速



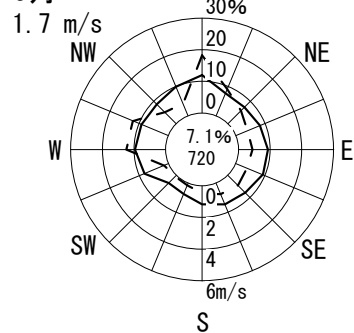
4月



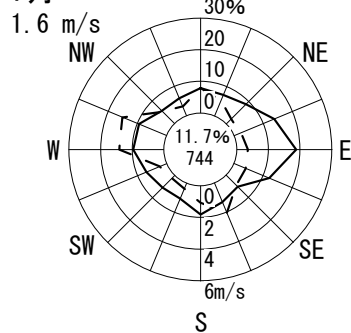
5月



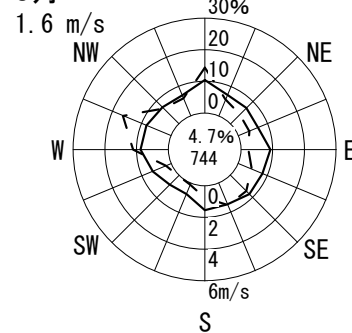
6月



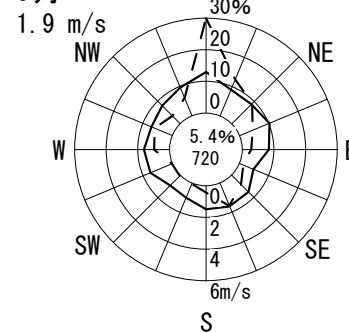
7月



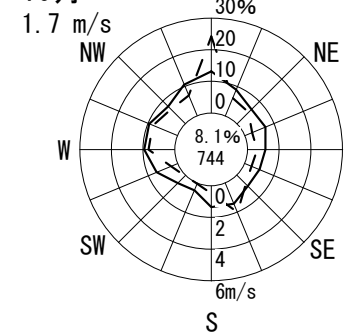
8月



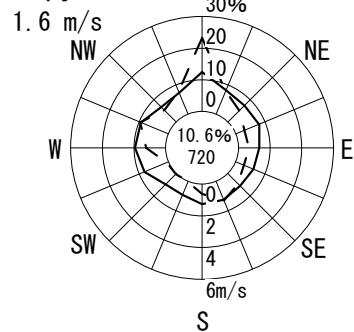
9月



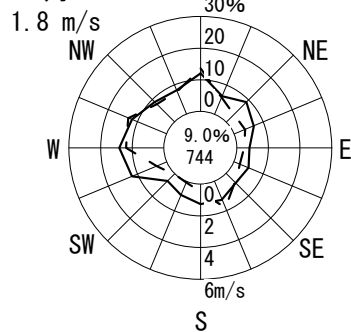
10月



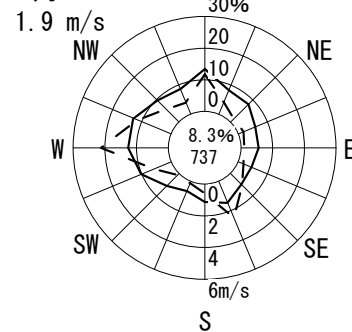
11月



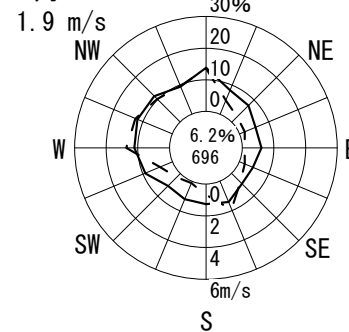
12月



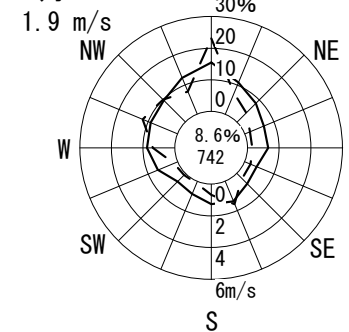
1月



2月



3月



風配図 - 月別

測定局：招提

2015年4月～2016年3月 1～24 時

風向風速計高さ 7.0 m

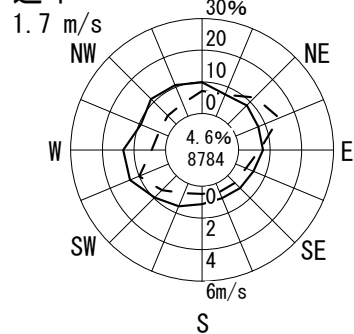
--- 出現頻度

— 平均風速

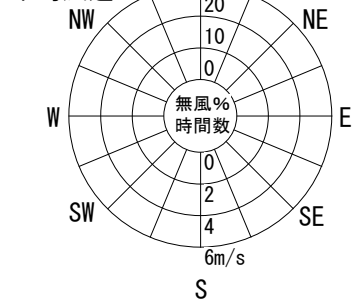
無風%

円内 測定時間数

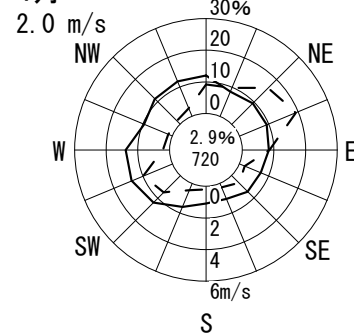
通年



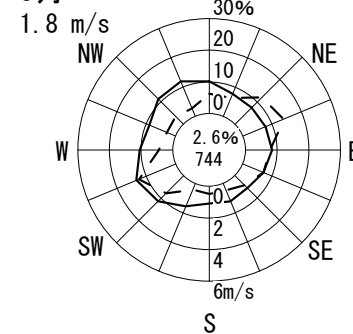
凡例
平均風速



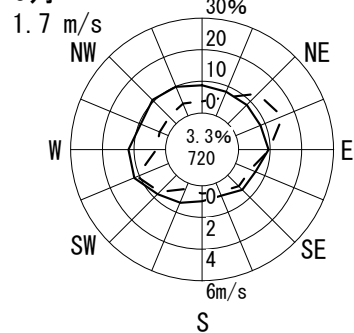
4月



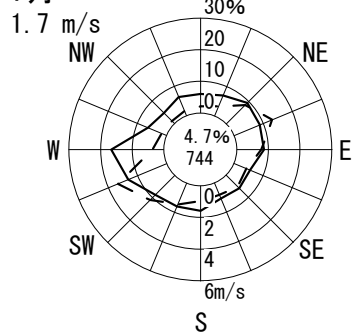
5月



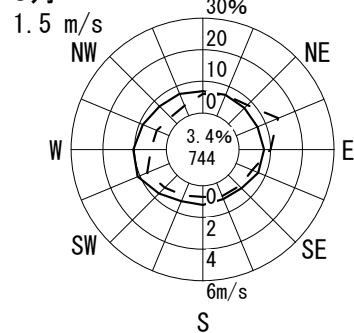
6月



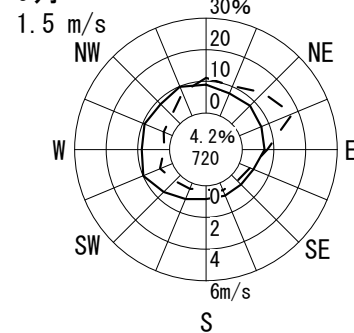
7月



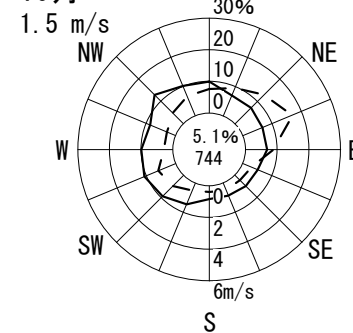
8月



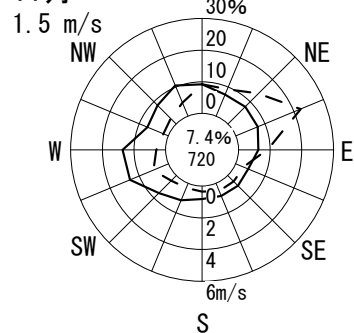
9月



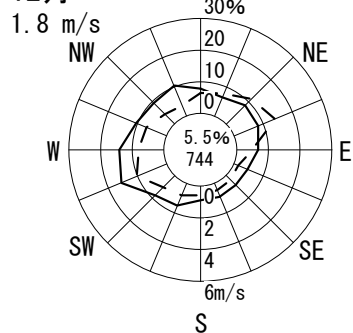
10月



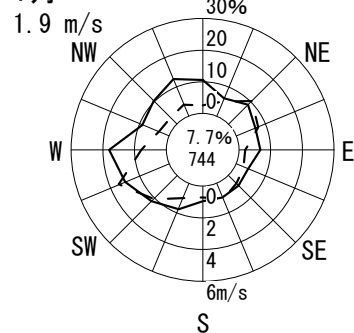
11月



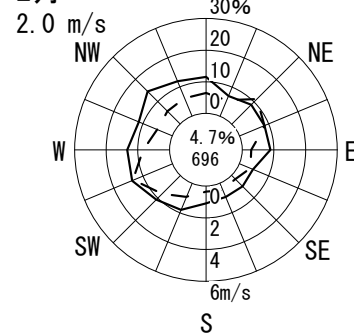
12月



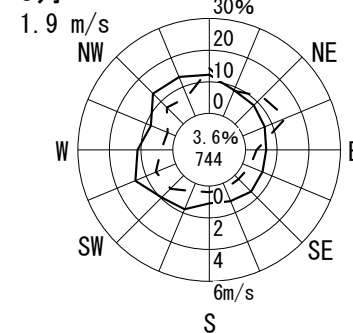
1月



2月



3月



風配図 - 月別

測定局：中振

2015年4月～2016年3月 1～24 時

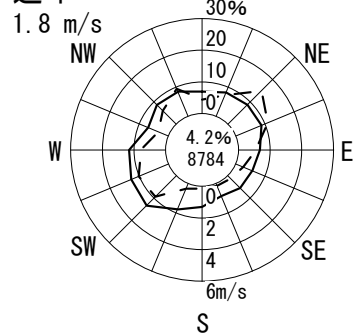
風向風速計高さ 9.0 m

--- 出現頻度

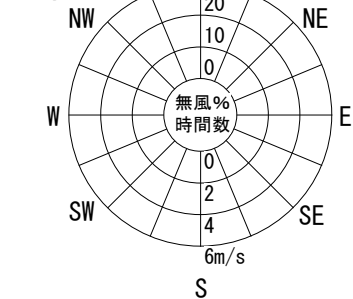
— 平均風速

無風%
円内 測定時間数

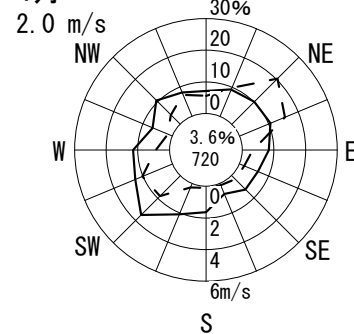
通年



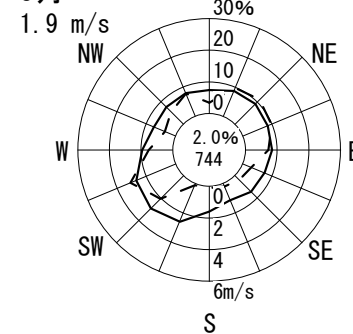
凡例
平均風速



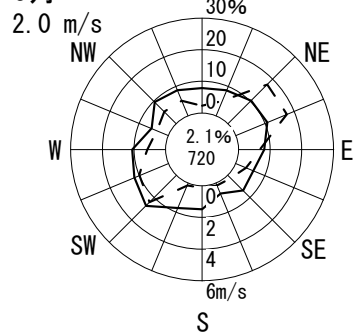
4月



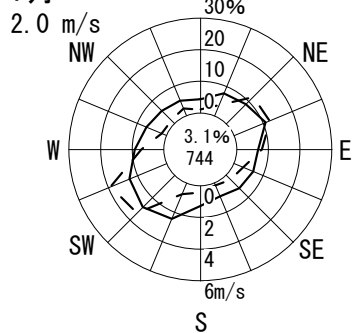
5月



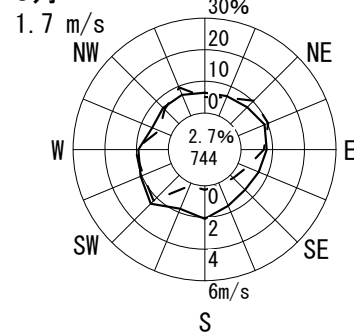
6月



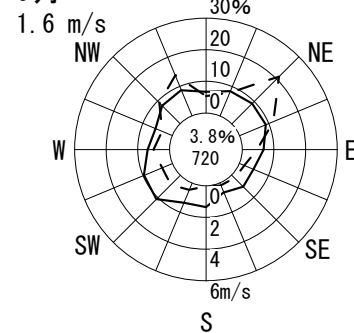
7月



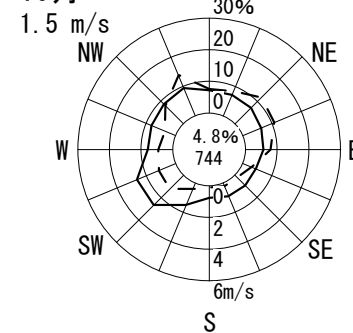
8月



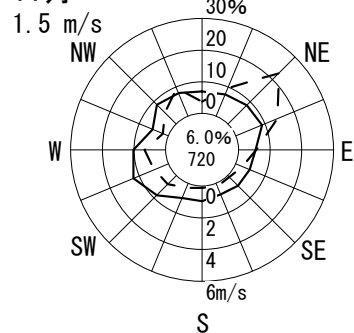
9月



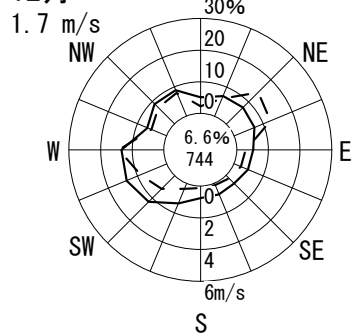
10月



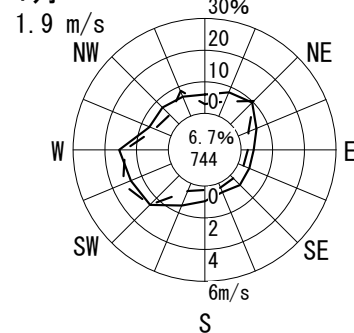
11月



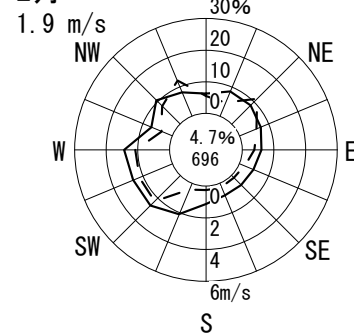
12月



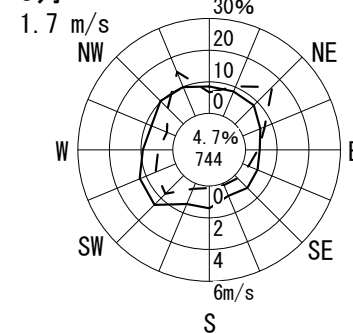
1月



2月



3月



風配図 - 月別

測定局：高槻市役所

2015年4月～2016年3月 1～24 時

風向風速計高さ 11.2 m

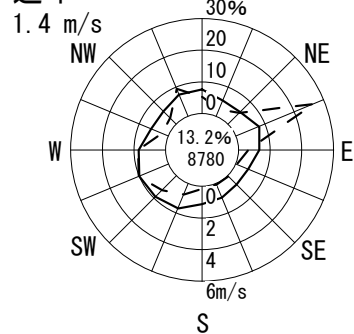
--- 出現頻度

— 平均風速

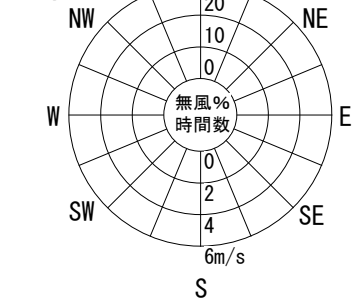
無風%

円内 測定時間数

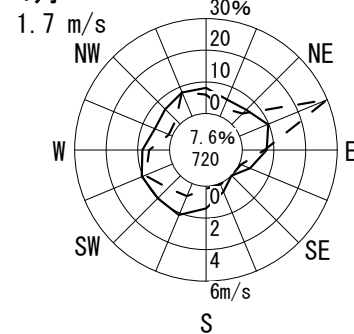
通年



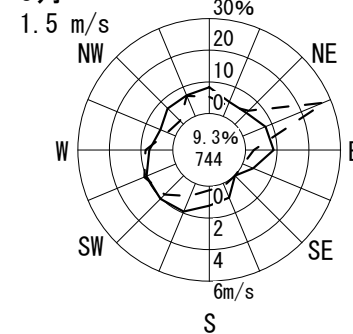
凡例
平均風速



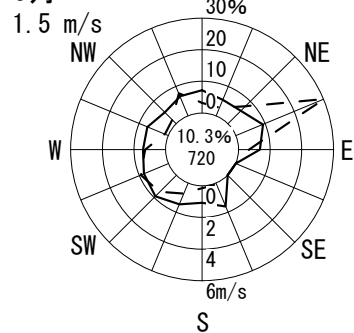
4月



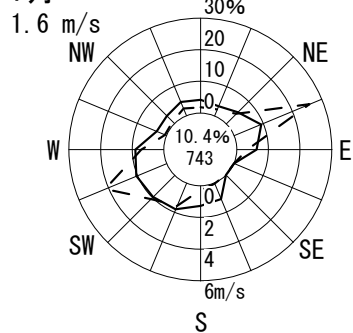
5月



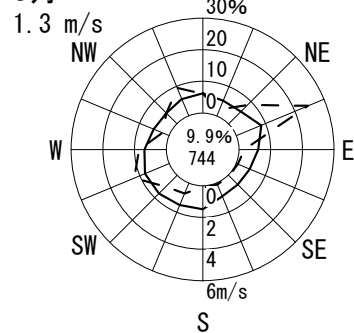
6月



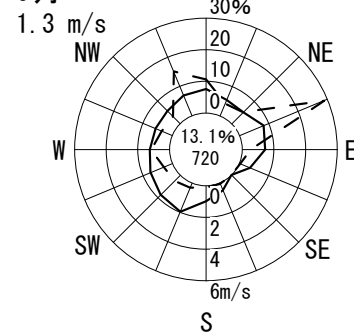
7月



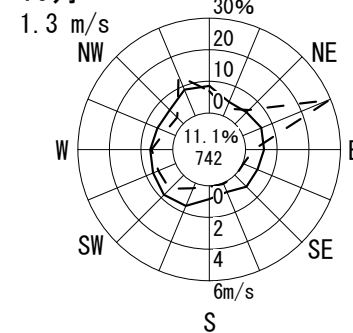
8月



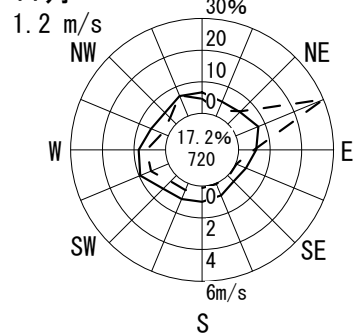
9月



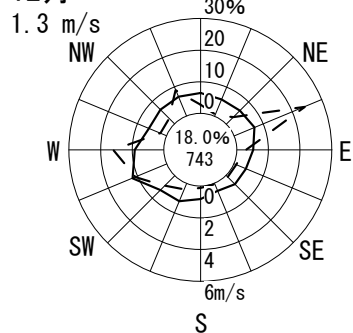
10月



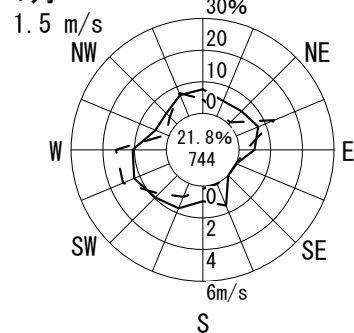
11月



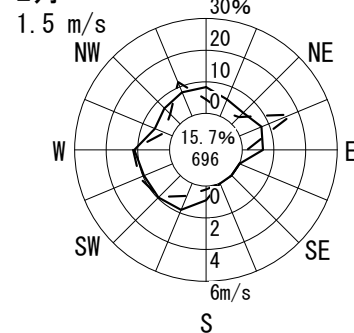
12月



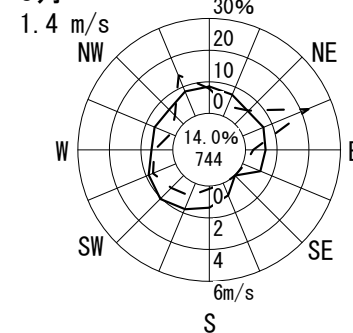
1月



2月



3月



風配図 - 月別

測定局：緑が丘

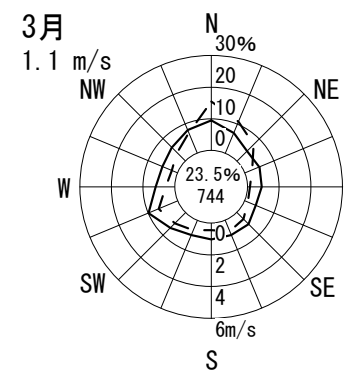
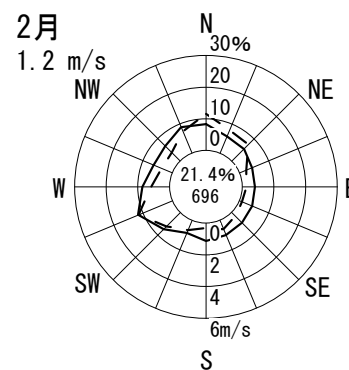
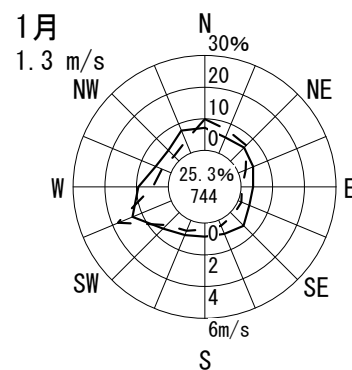
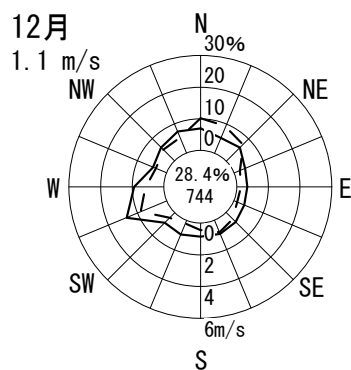
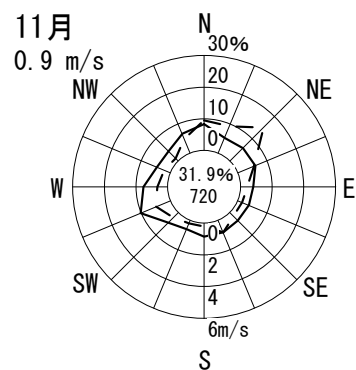
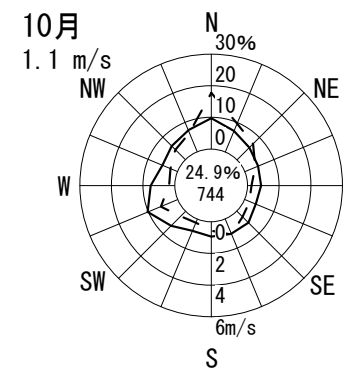
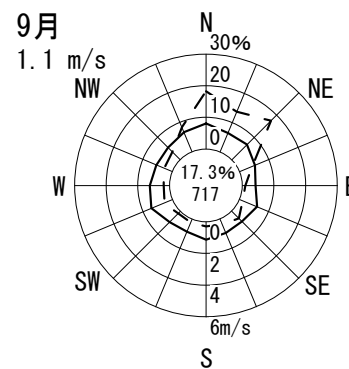
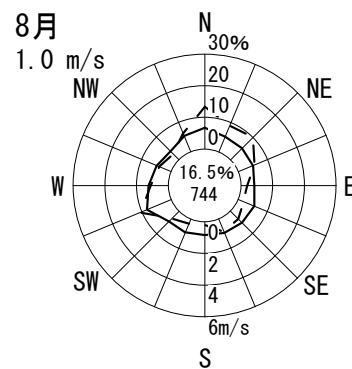
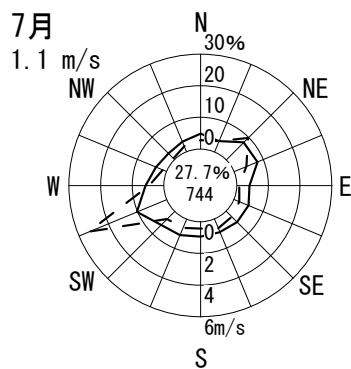
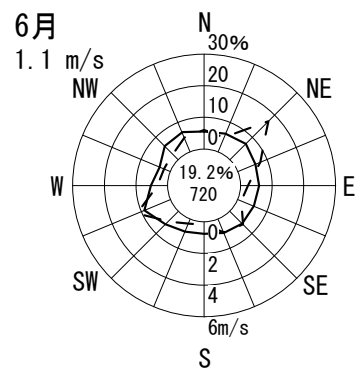
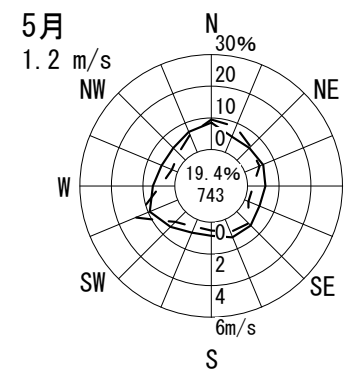
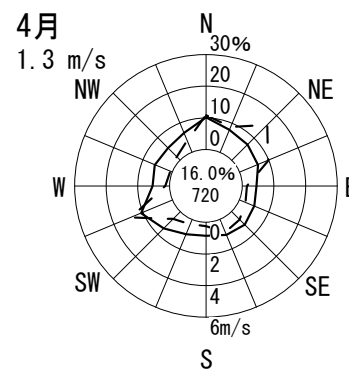
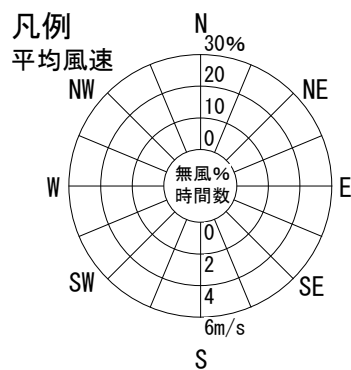
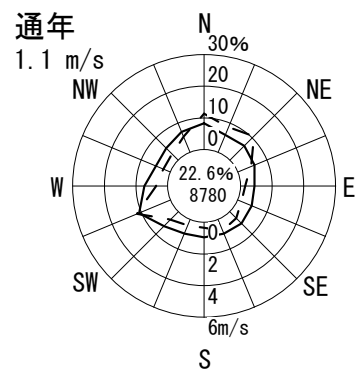
2015年4月～2016年3月 1～24 時

風向風速計高さ 10.0 m

--- 出現頻度

— 平均風速

無風%
円内 測定時間数



(2) 温 度

(単位:°C)

市(区)町村	測定局名	項目	平成27年									平成28年			年度
			4月	5月	6月	7月	8月	9月	10月	11月	12月	1月	2月	3月	
守口市	守口保健所	平均値	16.1	21.9	23.2	27.4	29.1	23.7	19.3	15.4	10.1	6.7	7.4	10.8	17.6
		最高値	26.7	31.2	30.9	36.6	37.6	30.7	27.9	24.7	22.6	15.1	21.0	21.4	37.6
		最低値	5.0	13.0	14.8	20.0	23.2	17.9	10.1	6.3	1.7	-3.5	-0.3	0.8	-3.5
大阪市東成区	国設大阪	平均値	16.2	22.0	23.3	27.4	29.2	23.8	19.5	15.5	10.3	7.0	7.6	11.1	17.8
		最高値	26.1	31.9	31.2	36.5	38.3	32.0	27.6	25.3	22.0	15.6	19.5	22.4	38.3
		最低値	4.8	13.8	14.6	19.9	23.5	18.5	11.2	6.6	2.7	-2.9	0.3	1.0	-2.9
茨木市	茨木市役所	平均値	15.9	21.7	23.2	27.5	29.0	23.3	18.8	15.0	9.7	6.2	6.9	10.4	17.3
		最高値	29.0	31.8	32.1	37.5	38.4	30.9	27.0	25.3	18.3	15.6	20.9	22.6	38.4
		最低値	4.8	12.1	14.8	19.7	22.8	15.4	9.2	5.2	0.9	-4.0	-1.1	0.6	-4.0
寝屋川市	寝屋川市役所	平均値	15.9	21.8	23.0	27.3	28.9	23.3	18.9	15.0	9.7	6.3	7.1	10.5	17.4
		最高値	27.6	32.5	31.8	37.7	38.3	30.9	27.1	25.1	19.2	15.3	21.0	21.6	38.3
		最低値	4.8	12.0	14.3	19.6	22.9	16.9	9.2	5.6	0.8	-3.7	-1.2	0.4	-3.7
池田市	池田市立南畑会館	平均値	15.1	20.7	22.1	26.3	27.8	22.2	17.9	14.1	8.8	5.3	6.2	9.7	16.4
		最高値	27.2	31.3	30.9	36.1	37.5	29.0	25.6	23.8	19.6	15.8	20.6	21.4	37.5
		最低値	4.3	11.0	14.1	18.9	21.8	15.1	8.8	4.3	-0.3	-5.3	-2.5	-0.7	-5.3
大東市	大東市役所	平均値	15.9	21.5	22.8	27.1	28.6	23.1	18.8	15.1	9.9	6.4	7.0	10.5	17.3
		最高値	26.7	31.4	31.1	35.8	37.0	31.5	28.0	24.3	19.0	15.2	19.7	21.7	37.0
		最低値	4.6	12.0	14.2	19.8	22.8	16.9	9.3	5.6	0.9	-3.4	-0.6	0.7	-3.4
富田林市	富田林市役所	平均値	15.3	20.5	22.2	26.6	27.6	22.3	17.3	13.9	8.7	5.6	6.0	9.4	16.3
		最高値	25.5	30.8	30.1	35.3	36.5	30.9	28.1	23.2	23.1	15.0	20.3	20.4	36.5
		最低値	3.5	9.2	12.9	20.3	21.4	13.9	6.8	4.5	0.1	-3.7	-2.6	-0.2	-3.7
和泉市	緑ヶ丘小学校	平均値	16.1	21.4	23.1	27.4	28.8	23.1	18.5	14.7	9.6	6.6	7.1	10.5	17.3
		最高値	28.0	32.1	32.4	37.0	38.1	34.0	28.1	24.4	23.0	16.8	20.2	22.2	38.1
		最低値	4.2	9.5	13.3	20.0	21.8	14.7	7.3	5.2	0.3	-2.4	-2.0	0.3	-2.4
藤井寺市	藤井寺市役所	平均値	17.2	22.7	24.1	28.3	30.0	24.7	20.2	16.1	10.9	7.6	8.3	11.8	18.5
		最高値	27.9	32.7	32.2	37.2	38.8	33.1	29.1	27.1	22.9	16.5	19.4	23.1	38.8
		最低値	6.0	12.1	15.6	20.9	24.0	16.6	9.7	6.7	1.3	-1.5	0.7	1.8	-1.5

(2) 温 度

(単位:°C)

市(区)町村	測定局名	項目	平成27年	5月	6月	7月	8月	9月	10月	11月	12月	平成28年	2月	3月	年度
			4月									1月			
岸和田市	岸和田中央公園	平均値	15.6	20.9	22.8	26.9	28.5	23.2	18.4	14.7	9.8	6.7	6.9	10.1	17.1
		最高値	25.7	31.2	29.9	35.6	36.7	33.1	27.9	23.0	22.2	15.5	19.5	21.1	36.7
		最低値	4.6	9.7	14.8	20.3	22.1	15.7	7.4	5.0	-0.4	-2.3	-2.0	0.5	-2.3
豊能町	豊能町役場	平均値	12.4	17.4	19.4	23.7	24.6	19.4	14.3	11.2	5.6	2.0	2.9	6.1	13.3
		最高値	24.0	28.7	27.7	31.5	33.6	26.2	23.5	21.1	18.4	12.6	16.4	17.8	33.6
		最低値	0.9	6.3	10.7	17.4	17.2	10.8	3.2	-0.7	-4.2	-7.9	-6.2	-3.4	-7.9
泉佐野市	末広公園	平均値	16.9	22.3	24.1	28.2	29.6	24.2	19.6	16.3	10.9	7.7	8.1	11.3	18.3
		最高値	27.4	32.3	30.9	36.8	36.8	32.7	28.5	26.7	23.1	15.4	20.4	21.7	36.8
		最低値	6.0	12.7	16.0	21.3	23.7	18.7	10.7	7.1	2.6	-1.4	0.0	2.6	-1.4
四條畷市	国設四條畷	平均値	16.0	22.0	23.2	27.4	29.0	23.3	19.0	15.0	9.7	6.4	7.1	10.7	17.4
		最高値	27.3	32.2	32.5	36.9	38.8	30.9	27.3	25.0	19.6	15.6	20.5	22.5	38.8
		最低値	4.6	11.7	14.1	19.8	22.6	16.2	9.2	5.2	0.7	-3.6	-0.7	0.3	-3.6

(4) 雨 量

市(区)町村	測定局名	項 目	単位	平成27年												平成28年			
				4月	5月	6月	7月	8月	9月	10月	11月	12月	1月	2月	3月	年度			
大阪市東成区	国設大阪	雨量	(mm)	95.5	93.5	178.0	332.0	183.5	154.0	39.0	107.0	77.5	65.0	63.0	87.5	1475.5			
		最大日量	(mm)	24.5	44.0	41.5	142.0	37.5	37.0	26.5	22.0	41.5	50.5	33.0	43.5	142.0			
		最大1時間量	(mm)	8.0	15.0	13.0	17.0	19.5	22.5	16.0	7.0	15.5	7.0	4.5	7.5	22.5			
		1mm以上の日数	(日)	13	9	12	11	14	13	4	10	8	5	5	5	109			
		10mm以上の日数	(日)	4	2	6	7	8	6	1	4	2	1	3	2	46			
		30mm以上の日数	(日)	0	1	2	3	1	2	0	0	1	1	1	1	13			

(備考1) 雨量は月間・年間の1時間値の和を示す。

(備考2) 最大日量は、月間・年間における日量(1時から24時までの1時間値の和)の最大値を示す。

(備考3) 最大1時間量は、月間・年間における1時間値の最大値を示す。

(備考4) 「1mm以上の日数」とは、日量が1mm以上の日数を示す。10mm、30mm以上の日数についても同様。

(5)日 射 量

(単 位 : MJ/m²)

市(区)町村	測定局名	年月		時刻																	日合計	
		1~4	5	6	7	8	9	10	11	12	13	14	15	16	17	18	19	20~24				
大阪市東成区	国設大阪	平成27年	4月	0.00	0.00	0.02	0.39	0.98	1.64	2.31	2.71	2.96	2.72	2.50	2.10	1.54	0.89	0.30	0.00	0.00	21.05	
			5月	0.00	0.00	0.09	0.53	1.21	1.88	2.36	2.81	2.99	2.82	2.56	2.19	1.64	1.04	0.39	0.02	0.00	22.53	
			6月	0.00	0.00	0.09	0.43	0.86	1.23	1.46	1.81	1.93	1.98	1.66	1.54	1.12	0.79	0.36	0.06	0.00	15.32	
			7月	0.00	0.00	0.04	0.32	0.75	1.16	1.56	1.87	2.05	2.16	2.06	1.72	1.34	0.89	0.43	0.09	0.00	16.44	
			8月	0.00	0.00	0.01	0.29	0.79	1.31	1.67	2.16	2.38	2.26	2.18	1.89	1.39	0.79	0.32	0.02	0.00	17.47	
			9月	0.00	0.00	0.00	0.17	0.69	1.21	1.60	1.74	1.99	1.89	1.72	1.42	0.88	0.44	0.07	0.00	0.00	13.83	
			10月	0.00	0.00	0.00	0.09	0.62	1.22	1.74	2.10	2.20	2.09	1.72	1.27	0.81	0.26	0.00	0.00	0.00	14.13	
			11月	0.00	0.00	0.00	0.01	0.27	0.69	1.07	1.23	1.33	1.24	1.00	0.68	0.32	0.04	0.00	0.00	0.00	7.87	
			12月	0.00	0.00	0.00	0.00	0.10	0.50	0.99	1.30	1.36	1.29	1.00	0.72	0.37	0.03	0.00	0.00	0.00	7.65	
			平成28年	1月	0.00	0.00	0.00	0.00	0.08	0.54	1.03	1.40	1.51	1.40	1.19	0.88	0.47	0.10	0.00	0.00	0.00	8.61
				2月	0.00	0.00	0.00	0.00	0.21	0.72	1.34	1.76	1.88	1.75	1.57	1.18	0.82	0.36	0.03	0.00	0.00	11.65
				3月	0.00	0.00	0.00	0.09	0.58	1.18	1.61	2.05	2.20	2.08	1.89	1.71	1.16	0.62	0.14	0.00	0.00	15.31
				年度平均	0.00	0.00	0.02	0.17	0.55	1.05	1.50	1.84	1.99	1.91	1.69	1.39	0.94	0.49	0.16	0.02	0.00	13.71
		茨木市	茨木市役所	平成27年	4月	0.00	0.00	0.03	0.27	0.66	1.06	1.50	1.81	2.07	1.97	1.74	1.51	1.12	0.69	0.26	0.02	0.00
	5月			0.00	0.00	0.14	0.57	1.15	1.68	2.19	2.61	2.77	2.58	2.47	2.10	1.56	1.03	0.46	0.08	0.00	21.39	
	6月			0.00	0.00	0.14	0.45	0.88	1.36	1.67	1.98	2.12	2.00	1.80	1.57	1.19	0.84	0.40	0.12	0.00	16.53	
	7月			0.00	0.00	0.09	0.40	0.74	1.13	1.53	1.88	2.19	2.15	1.99	1.69	1.37	0.92	0.48	0.15	0.00	16.72	
	8月			0.00	0.00	0.05	0.37	0.90	1.40	1.79	2.09	2.27	2.37	2.18	1.91	1.43	0.81	0.36	0.07	0.00	17.99	
	9月			0.00	0.00	0.01	0.22	0.67	1.19	1.55	1.96	1.81	1.92	1.67	1.44	0.91	0.46	0.12	0.00	0.00	13.91	
	10月			0.00	0.00	0.00	0.13	0.67	1.28	1.76	2.12	2.14	2.14	1.86	1.43	0.86	0.34	0.02	0.00	0.00	14.75	
	11月			0.00	0.00	0.00	0.02	0.30	0.70	0.99	1.18	1.31	1.24	1.06	0.71	0.41	0.07	0.00	0.00	0.00	7.99	
	12月			0.00	0.00	0.00	0.00	0.14	0.56	1.02	1.28	1.36	1.29	1.07	0.74	0.40	0.06	0.00	0.00	0.00	7.91	
	平成28年			1月	0.00	0.00	0.00	0.00	0.11	0.57	1.06	1.46	1.58	1.37	1.27	0.96	0.53	0.15	0.00	0.00	0.00	9.04
				2月	0.00	0.00	0.00	0.00	0.25	0.79	1.38	1.72	1.78	1.70	1.60	1.24	0.88	0.39	0.04	0.00	0.00	11.79
				3月	0.00	0.00	0.00	0.11	0.61	1.15	1.60	2.05	2.06	2.08	1.96	1.73	1.13	0.60	0.16	0.00	0.00	15.24
				年度平均	0.00	0.00	0.04	0.21	0.59	1.07	1.50	1.84	1.96	1.90	1.72	1.42	0.98	0.53	0.19	0.04	0.00	14.00

(5)日 射 量

(単位：MJ/m²)

市(区)町村	測定局名	年月	時刻																	日合計		
				1~4	5	6	7	8	9	10	11	12	13	14	15	16	17	18	19		20~24	
寝屋川市	寝屋川市役所	平成27年	4月	0.00	0.00	0.01	0.17	0.60	1.02	1.51	1.87	2.04	1.98	1.73	1.38	1.07	0.70	0.26	0.01	0.00	14.34	
			5月	0.00	0.00	0.06	0.28	1.05	1.67	2.21	2.66	2.79	2.63	2.52	2.20	1.59	1.03	0.44	0.06	0.00	0.00	21.21
			6月	0.00	0.00	0.07	0.24	0.77	1.10	1.50	1.85	1.96	1.96	1.74	1.47	1.12	0.76	0.36	0.10	0.00	0.00	15.01
			7月	0.00	0.00	0.05	0.19	0.68	1.02	1.53	1.70	2.00	1.99	1.77	1.59	1.35	0.90	0.44	0.13	0.00	0.00	15.33
			8月	0.00	0.00	0.02	0.20	0.74	1.27	1.76	2.05	2.13	2.10	2.08	1.92	1.39	0.79	0.37	0.05	0.00	0.00	16.87
			9月	0.00	0.00	0.00	0.17	0.61	1.14	1.50	1.78	1.82	1.77	1.65	1.39	0.88	0.45	0.11	0.00	0.00	0.00	13.26
			10月	0.00	0.00	0.00	0.11	0.62	1.22	1.73	2.09	2.21	2.12	1.84	1.44	0.90	0.32	0.02	0.00	0.00	0.00	14.61
			11月	0.00	0.00	0.00	0.01	0.27	0.68	1.06	1.24	1.33	1.23	1.00	0.71	0.36	0.07	0.00	0.00	0.00	0.00	7.96
			12月	0.00	0.00	0.00	0.00	0.12	0.52	0.99	1.28	1.31	1.28	1.03	0.73	0.39	0.06	0.00	0.00	0.00	0.00	7.73
		平成28年	1月	0.00	0.00	0.00	0.00	0.10	0.51	1.03	1.46	1.61	1.41	1.24	0.91	0.52	0.15	0.00	0.00	0.00	0.00	8.94
			2月	0.00	0.00	0.00	0.00	0.23	0.75	1.31	1.74	1.74	1.83	1.62	1.23	0.89	0.42	0.04	0.00	0.00	0.00	11.79
			3月	0.00	0.00	0.00	0.09	0.56	1.11	1.57	2.06	2.20	2.04	1.99	1.72	1.17	0.67	0.16	0.00	0.00	0.00	15.34
			年度平均	0.00	0.00	0.02	0.12	0.53	1.00	1.48	1.81	1.93	1.86	1.68	1.39	0.97	0.53	0.19	0.03	0.00	0.00	13.54
		池田市	池田市立南畑会館	平成27年	4月	0.00	0.00	0.02	0.26	0.63	1.03	1.44	1.78	2.00	2.04	1.74	1.49	1.16	0.65	0.24	0.02	0.00
	5月			0.00	0.00	0.12	0.54	1.10	1.65	2.15	2.61	2.70	2.56	2.42	2.09	1.58	0.96	0.46	0.08	0.00	0.00	21.03
	6月			0.00	0.00	0.11	0.43	0.87	1.33	1.67	1.93	2.17	1.99	1.75	1.55	1.14	0.76	0.40	0.10	0.00	0.00	16.22
	7月			0.00	0.00	0.06	0.34	0.72	1.17	1.52	1.83	2.03	2.04	2.03	1.64	1.24	0.86	0.46	0.13	0.00	0.00	16.06
	8月			0.00	0.00	0.03	0.34	0.90	1.32	1.72	2.19	2.36	2.17	2.11	1.80	1.34	0.78	0.36	0.06	0.00	0.00	17.48
	9月			0.00	0.00	0.00	0.22	0.69	1.24	1.45	1.75	1.86	1.92	1.62	1.37	0.89	0.49	0.12	0.00	0.00	0.00	13.62
	10月			0.00	0.00	0.00	0.12	0.64	1.24	1.79	2.12	2.14	2.07	1.81	1.36	0.87	0.28	0.01	0.00	0.00	0.00	14.46
	11月			0.00	0.00	0.00	0.01	0.25	0.65	0.97	1.14	1.29	1.18	1.04	0.69	0.33	0.05	0.00	0.00	0.00	0.00	7.60
	12月			0.00	0.00	0.00	0.00	0.13	0.56	0.97	1.32	1.35	1.31	1.01	0.69	0.34	0.05	0.00	0.00	0.00	0.00	7.73
平成28年	1月			0.00	0.00	0.00	0.00	0.10	0.52	1.02	1.40	1.55	1.40	1.27	0.86	0.43	0.14	0.00	0.00	0.00	0.00	8.69
	2月			0.00	0.00	0.00	0.00	0.22	0.73	1.29	1.71	1.79	1.67	1.69	1.23	0.83	0.41	0.03	0.00	0.00	0.00	11.60
	3月			0.00	0.00	0.00	0.11	0.58	1.11	1.55	1.92	2.06	2.04	2.00	1.63	1.17	0.64	0.16	0.00	0.00	0.00	14.96
	年度平均			0.00	0.00	0.03	0.20	0.57	1.05	1.46	1.81	1.94	1.87	1.71	1.37	0.94	0.51	0.19	0.03	0.00	0.00	13.66

(5)日 射 量

(単位 : MJ/m²)

市(区)町村	測定局名	年月	時刻																	日合計		
				1~4	5	6	7	8	9	10	11	12	13	14	15	16	17	18	19		20~24	
富田林市	富田林市役所	平成27年	4月	0.00	0.00	0.03	0.25	0.66	1.07	1.47	1.90	2.11	2.11	1.84	1.52	1.11	0.66	0.25	0.02	0.00	14.98	
			5月	0.00	0.00	0.13	0.54	1.04	1.65	2.16	2.50	2.60	2.61	2.48	2.12	1.59	1.01	0.42	0.07	0.00	20.91	
			6月	0.00	0.00	0.14	0.46	0.88	1.21	1.66	2.03	1.97	2.15	1.71	1.49	1.17	0.76	0.35	0.10	0.00	16.09	
			7月	0.00	0.00	0.08	0.37	0.79	1.27	1.60	1.91	2.06	2.18	1.94	1.73	1.46	0.96	0.44	0.12	0.00	16.91	
			8月	0.00	0.00	0.04	0.34	0.81	1.41	1.83	2.09	2.31	2.32	2.06	1.94	1.46	0.84	0.35	0.06	0.00	17.86	
			9月	0.00	0.00	0.00	0.20	0.64	1.04	1.47	1.88	1.82	1.78	1.75	1.36	0.93	0.48	0.12	0.00	0.00	13.47	
			10月	0.00	0.00	0.00	0.13	0.56	1.04	1.61	1.91	2.23	2.16	1.83	1.45	0.91	0.33	0.02	0.00	0.00	14.18	
			11月	0.00	0.00	0.00	0.01	0.22	0.63	0.97	1.16	1.20	1.08	0.98	0.67	0.32	0.06	0.00	0.00	0.00	7.31	
			12月	0.00	0.00	0.00	0.00	0.11	0.46	0.82	1.06	1.27	1.18	1.01	0.73	0.35	0.06	0.00	0.00	0.00	7.05	
			平成28年	1月	0.00	0.00	0.00	0.00	0.08	0.50	0.94	1.33	1.46	1.29	1.12	0.87	0.49	0.15	0.00	0.00	0.00	8.23
				2月	0.00	0.00	0.00	0.00	0.24	0.74	1.29	1.61	1.71	1.72	1.57	1.17	0.77	0.35	0.04	0.00	0.00	11.23
				3月	0.00	0.00	0.00	0.12	0.59	1.12	1.63	1.96	2.06	2.07	1.98	1.59	1.16	0.60	0.15	0.00	0.00	15.02
				年度平均	0.00	0.00	0.04	0.20	0.56	1.02	1.46	1.78	1.91	1.89	1.69	1.39	0.98	0.52	0.18	0.03	0.00	13.65
		和泉市	緑ヶ丘小学校	平成27年	4月	0.00	0.00	0.01	0.18	0.51	0.93	1.29	1.74	1.86	1.95	1.68	1.34	0.99	0.51	0.18	0.01	0.00
	5月			0.00	0.00	0.11	0.54	1.06	1.61	2.21	2.53	2.56	2.66	2.50	2.19	1.48	0.93	0.48	0.08	0.00	20.94	
	6月			0.00	0.00	0.11	0.47	0.88	1.32	1.77	1.86	2.04	2.18	1.92	1.64	1.18	0.73	0.44	0.11	0.00	16.65	
	7月			0.00	0.00	0.06	0.33	0.79	1.21	1.62	1.92	2.12	2.16	2.08	1.74	1.28	0.88	0.51	0.14	0.00	16.83	
	8月			0.00	0.00	0.03	0.33	0.88	1.40	1.74	2.09	2.42	2.37	2.38	2.13	1.54	0.87	0.35	0.06	0.00	18.61	
	9月			0.00	0.00	0.00	0.20	0.62	1.06	1.36	1.65	1.83	1.82	1.81	1.41	0.92	0.44	0.10	0.00	0.00	13.23	
	10月			0.00	0.00	0.00	0.11	0.60	1.19	1.63	1.94	2.23	2.17	1.88	1.53	0.89	0.31	0.02	0.00	0.00	14.49	
	11月			0.00	0.00	0.00	0.01	0.23	0.63	1.01	1.16	1.18	1.12	0.96	0.66	0.30	0.06	0.00	0.00	0.00	7.33	
	12月			0.00	0.00	0.00	0.00	0.08	0.45	0.88	1.14	1.31	1.29	0.98	0.69	0.37	0.06	0.00	0.00	0.00	7.24	
	平成28年			1月	0.00	0.00	0.00	0.00	0.07	0.46	0.89	1.27	1.39	1.35	1.19	0.83	0.49	0.14	0.00	0.00	0.00	8.08
				2月	0.00	0.00	0.00	0.00	0.23	0.70	1.21	1.61	1.65	1.60	1.51	1.19	0.83	0.39	0.04	0.00	0.00	10.97
				3月	0.00	0.00	0.00	0.10	0.57	1.13	1.59	2.04	2.16	2.15	2.10	1.71	1.21	0.61	0.15	0.00	0.00	15.52
				年度平均	0.00	0.00	0.03	0.19	0.54	1.01	1.43	1.75	1.90	1.90	1.75	1.42	0.96	0.49	0.19	0.03	0.00	13.59

(5)日 射 量

(単位：MJ/m²)

市(区)町村	測定局名	年月	時刻																		日合計		
				1～4	5	6	7	8	9	10	11	12	13	14	15	16	17	18	19	20～24			
泉佐野市	末広公園	平成27年	4月	0.00	0.00	0.02	0.26	0.63	1.09	1.58	1.93	2.10	2.16	1.93	1.60	1.18	0.67	0.27	0.02	0.00	15.45		
			5月	0.00	0.00	0.13	0.54	1.08	1.69	2.19	2.51	2.67	2.71	2.61	2.23	1.66	1.10	0.53	0.10	0.00	0.00	21.74	
			6月	0.00	0.00	0.13	0.47	0.91	1.30	1.73	2.14	2.23	2.16	1.90	1.67	1.27	0.88	0.48	0.13	0.00	0.00	17.39	
			7月	0.00	0.00	0.07	0.36	0.80	1.27	1.54	1.78	2.14	2.13	2.09	1.92	1.47	1.07	0.54	0.15	0.00	0.00	17.34	
			8月	0.00	0.00	0.04	0.35	0.87	1.24	1.72	2.31	2.56	2.54	2.48	2.14	1.57	0.98	0.41	0.07	0.00	0.00	19.30	
			9月	0.00	0.00	0.00	0.21	0.60	1.04	1.42	1.79	1.95	2.12	2.00	1.55	1.09	0.56	0.14	0.00	0.00	0.00	14.47	
			10月	0.00	0.00	0.00	0.12	0.60	1.17	1.65	2.03	2.26	2.18	1.92	1.51	0.91	0.36	0.03	0.00	0.00	0.00	14.75	
			11月	0.00	0.00	0.00	0.02	0.24	0.61	0.97	1.22	1.22	1.11	0.96	0.64	0.32	0.07	0.00	0.00	0.00	0.00	7.37	
			12月	0.00	0.00	0.00	0.00	0.10	0.45	0.86	1.19	1.32	1.28	1.10	0.77	0.38	0.07	0.00	0.00	0.00	0.00	7.53	
			平成28年	1月	0.00	0.00	0.00	0.00	0.08	0.39	0.82	1.21	1.41	1.35	1.22	0.82	0.51	0.15	0.00	0.00	0.00	7.97	
				2月	0.00	0.00	0.00	0.00	0.20	0.68	1.19	1.58	1.75	1.77	1.63	1.30	0.91	0.43	0.05	0.00	0.00	11.50	
				3月	0.00	0.00	0.00	0.11	0.53	1.07	1.67	2.11	2.22	2.26	2.17	1.78	1.26	0.68	0.18	0.00	0.00	16.05	
				年度平均	0.00	0.00	0.03	0.20	0.56	1.00	1.45	1.82	1.99	1.98	1.84	1.50	1.04	0.59	0.22	0.04	0.00	0.00	14.26

(備考1) 時間帯別の値は、月間・年間における時間帯ごとの1時間値の平均値を示す。

(備考2) 日合計の値は、月間・年間における日合計日射量(1時から24時までの1時間値の和)の平均値を示す。

(6) 交通量

(単位:台)

市(区)町村	測定局名	項目	平成27年									平成28年			年度平均
			4月	5月	6月	7月	8月	9月	10月	11月	12月	1月	2月	3月	
守口市	淀川工科高校	日交通量	23266	23014	23561	23829	23582	23155	23387	23129	23425	22521	23294	17943	23240
		昼間交通量	15221	15053	15410	15449	15261	15136	15307	15178	15201	14977	15453	11463	15206
松原市	松原北小学校	日交通量	22517	22224	23338	29355	29783	23216	22087	22204	22561	20520	22971	22925	23654
		昼間交通量	15878	15691	16570	21027	21377	16441	15626	15709	15871	14373	16352	16151	16764
摂津市	摂津市役所	日交通量	35272	34363	35660	36098	35353	35098	34605	34835	34707	33776	35334	35860	35077
		昼間交通量	23576	22956	23796	23968	23348	23372	22973	23245	23042	22893	23808	23972	23409
四條畷市	国設四條畷	日交通量	20750	20275	21111	21632	21080	20982	21586	21905	21923	21281	20849	22254	21306
		昼間交通量	15145	14725	15394	15706	15212	15286	15627	15790	15891	15598	15001	16158	15464

(備考1) 日交通量は、月間・年間における日交通量(1時から24時までの1時間値の和)の平均値を示す。

(備考2) 昼間交通量は、月間・年間における昼間(7時から19時まで)の交通量(8時から19時までの1時間値の和)の平均値を示す。

(備考3) 表中の**は、非測定であることを示す。