

3 気象要素等測定結果

(注1) 風配図中の無風%は、風速が0.4m/s以下の風 (calm) の出現率。

(注2) 風速・風向の1時間値は、毎50分から正時(00分)までの10分間平均値。月間・年間の平均風速は、風速の1時間値の平均値。

(注3) 温度・湿度の1時間値は、毎正時の瞬時値。月間・年間値は1時間値の平均値。

(注4) 雨量、日射量、交通量の1時間値は、毎正時から次の正時までの間に得られた1時間値であり、月間・年間値等の算出方法はそれぞれの表の備考に示した。

(注5) 風配図以外は府所管局のみを掲載。

風配図 - 月別

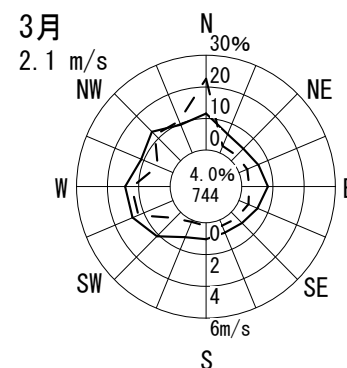
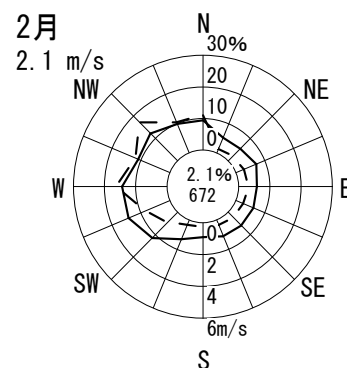
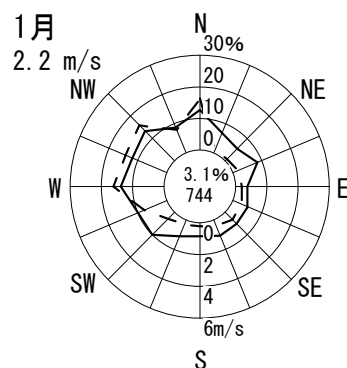
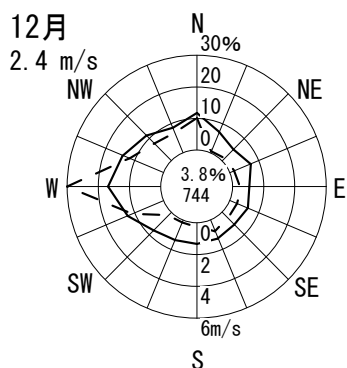
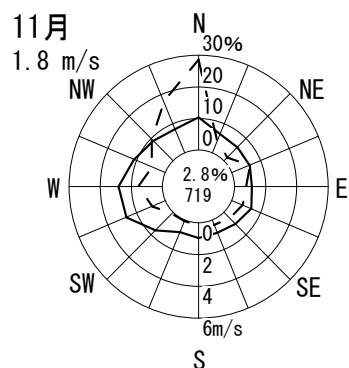
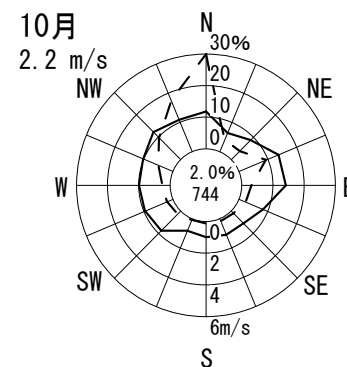
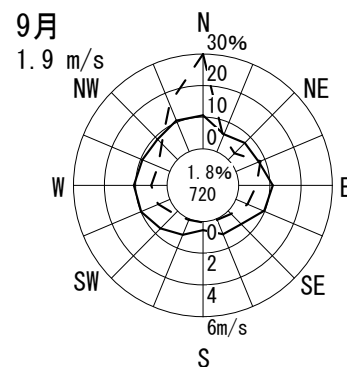
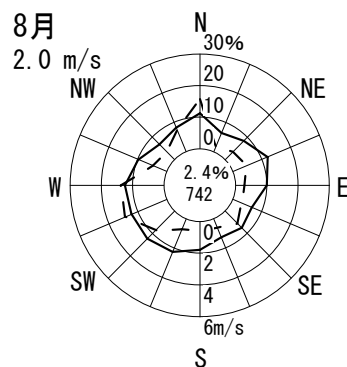
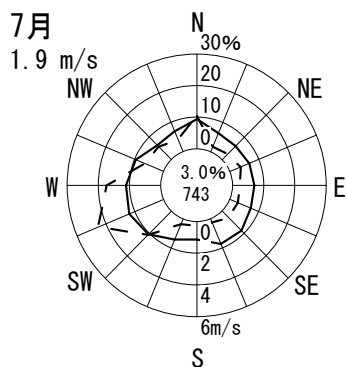
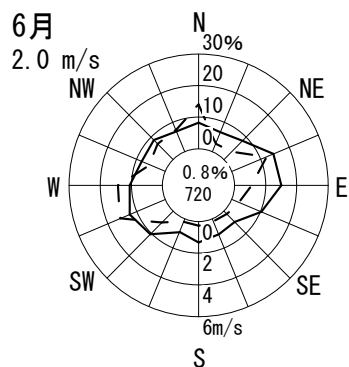
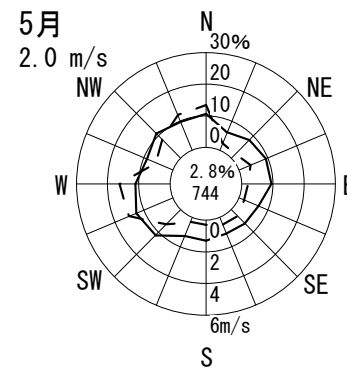
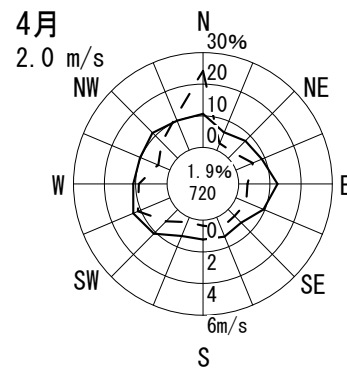
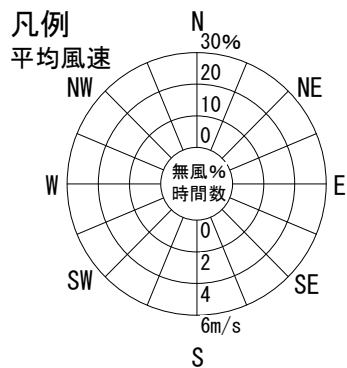
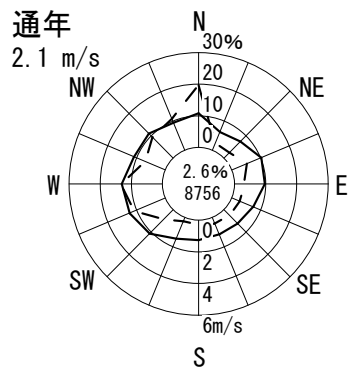
測定局：国設大阪

2014年4月～2015年3月 1～24 時

風向風速計高さ 32.8 m

--- 出現頻度
 —— 平均風速

円内 無風%
 測定時間数



風配図 - 月別

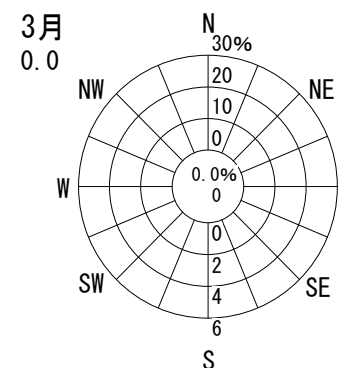
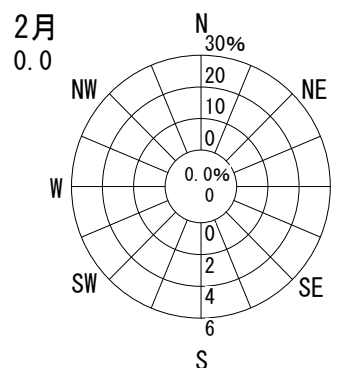
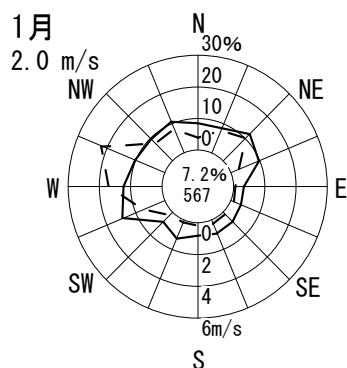
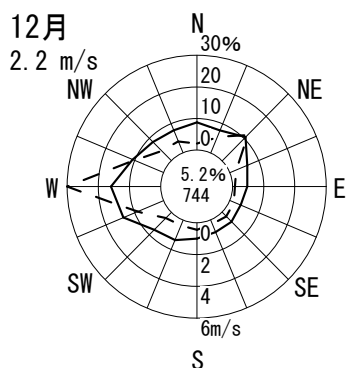
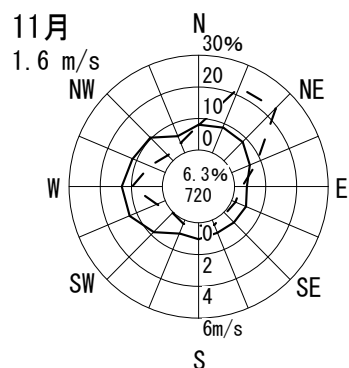
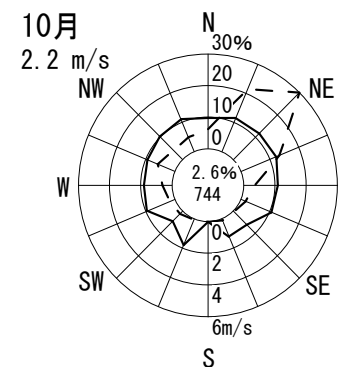
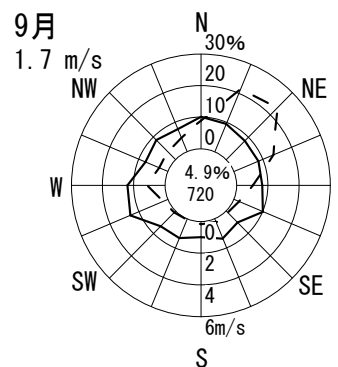
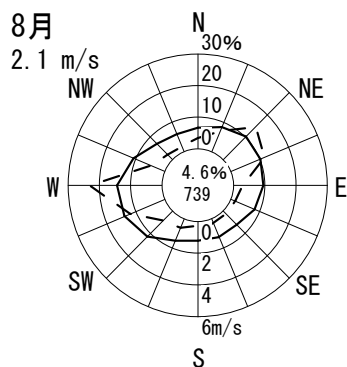
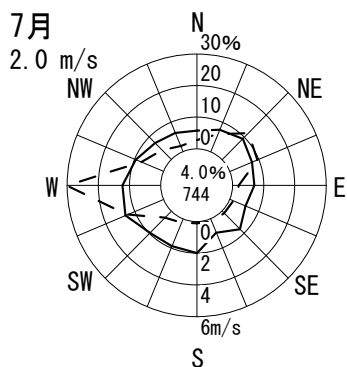
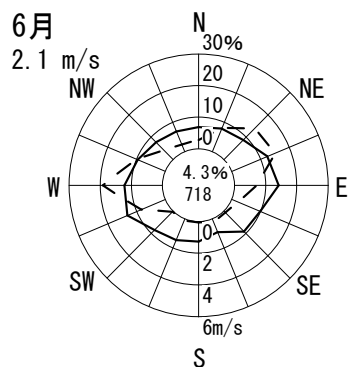
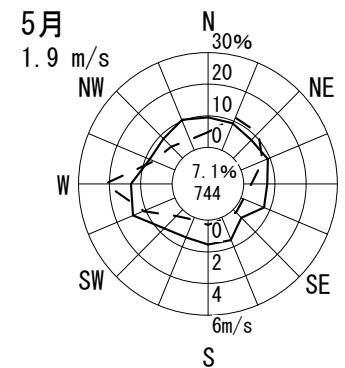
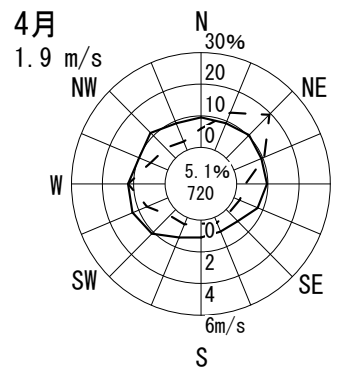
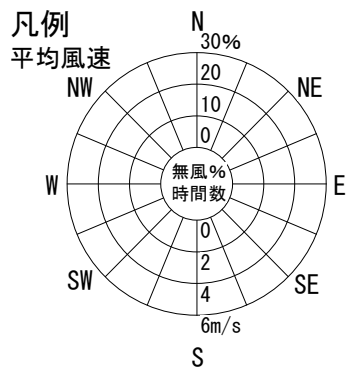
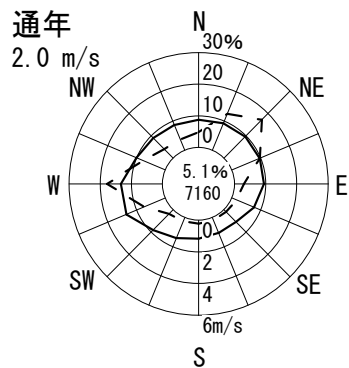
測定局：守口保健所

2014年4月～2015年3月 1～24 時

風向風速計高さ 15.0 m

--- 出現頻度
 —— 平均風速

円内 無風%
 測定時間数



風配図 - 月別

測定局：茨木市役所

2014年4月～2015年3月 1～24 時

風向風速計高さ 43.6 m

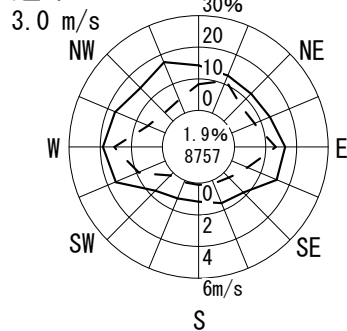
--- 出現頻度

— 平均風速

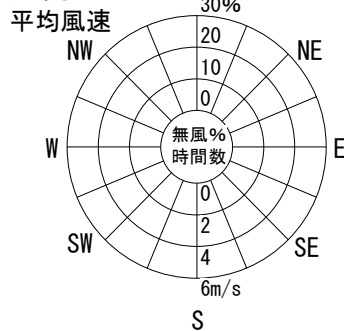
円内 無風%

測定時間数

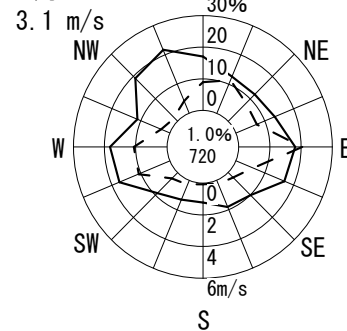
通年



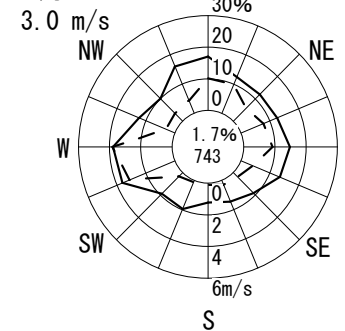
凡例



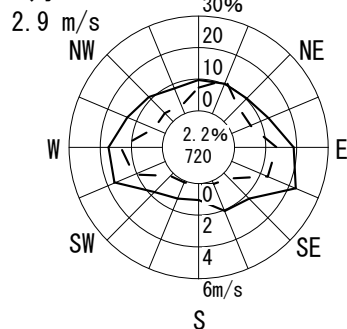
4月



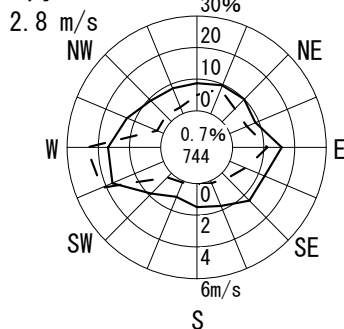
5月



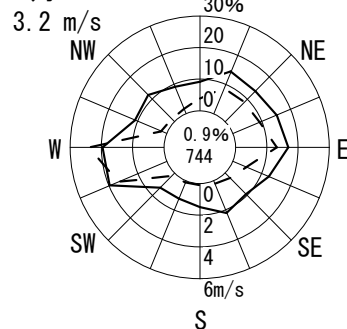
6月



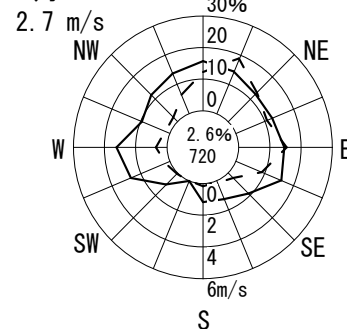
7月



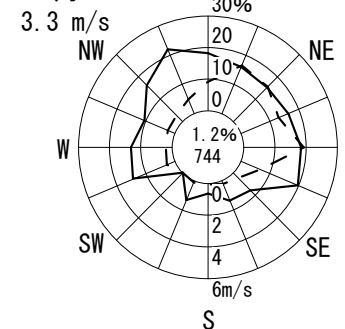
8月



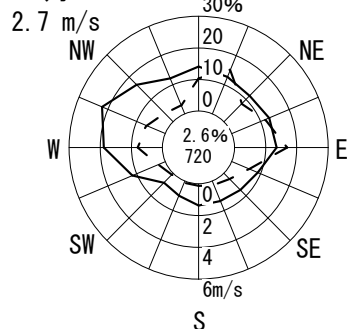
9月



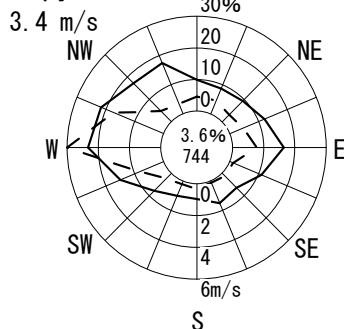
10月



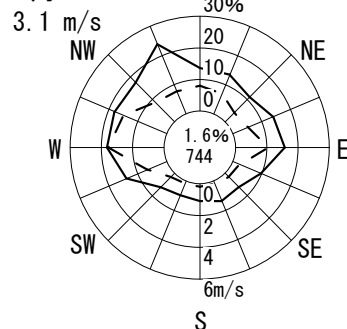
11月



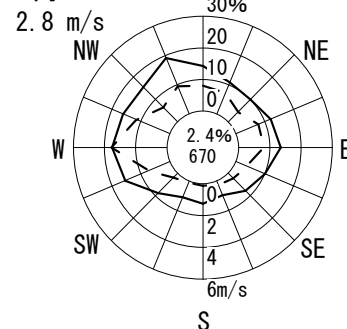
12月



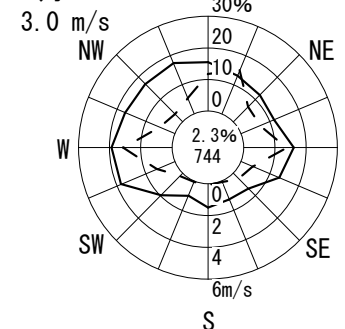
1月



2月



3月



風配図 - 月別

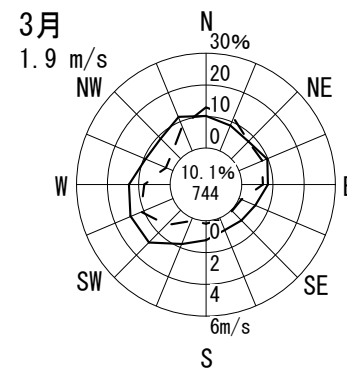
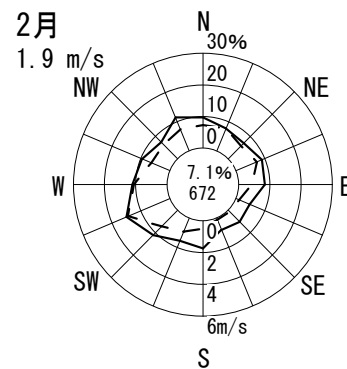
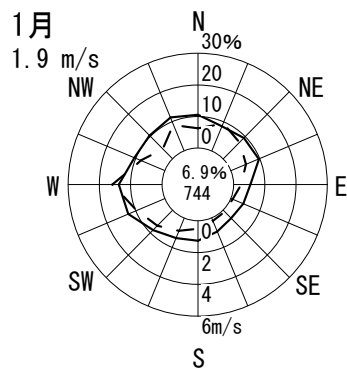
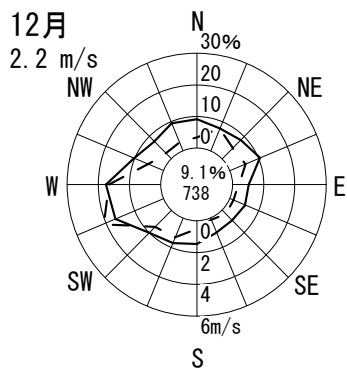
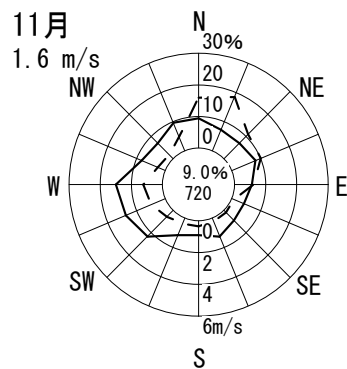
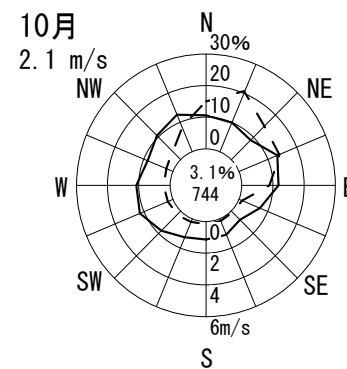
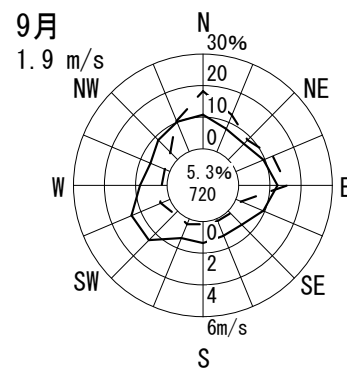
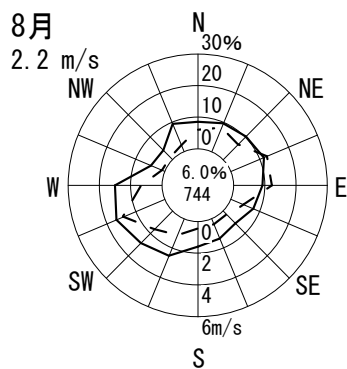
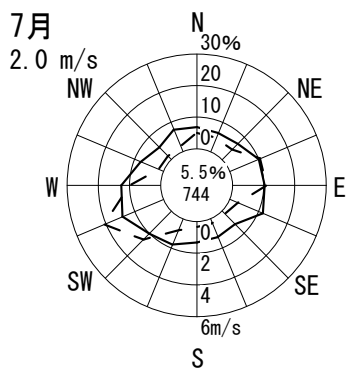
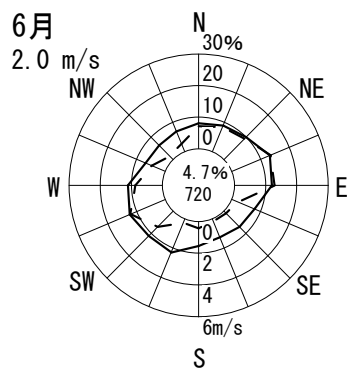
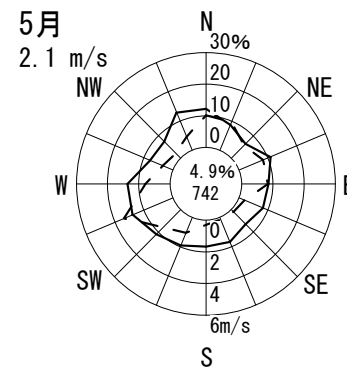
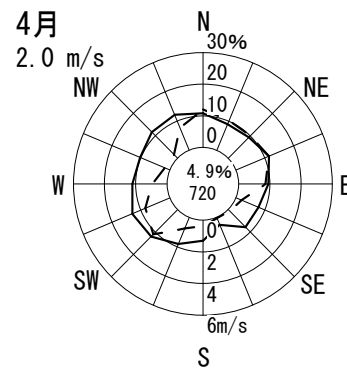
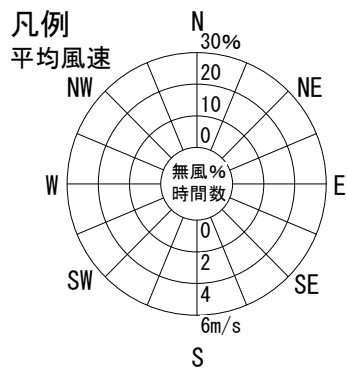
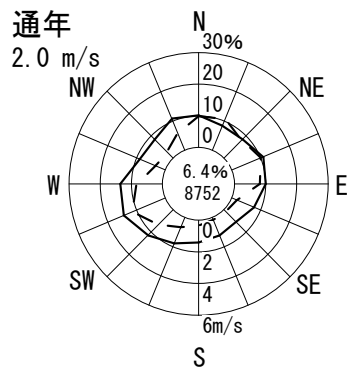
測定局：寝屋川市役所

2014年4月～2015年3月 1～24 時

風向風速計高さ 29.0 m

--- 出現頻度
 —— 平均風速

円内 無風%
 測定時間数



風配図 - 月別

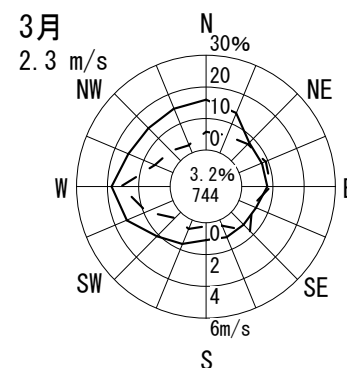
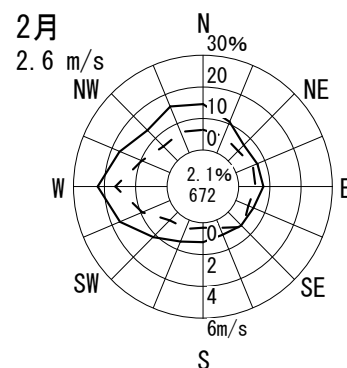
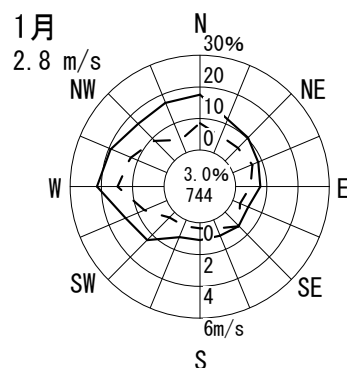
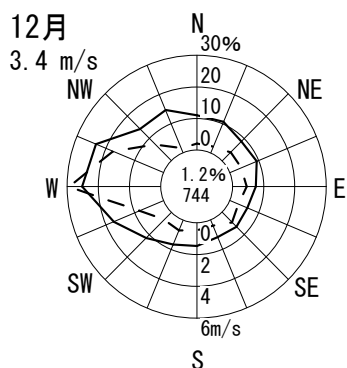
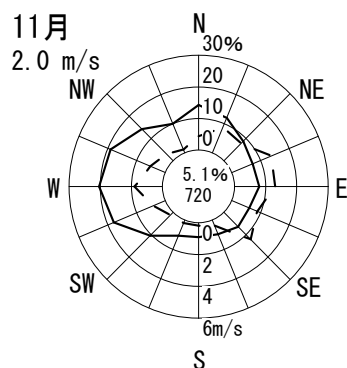
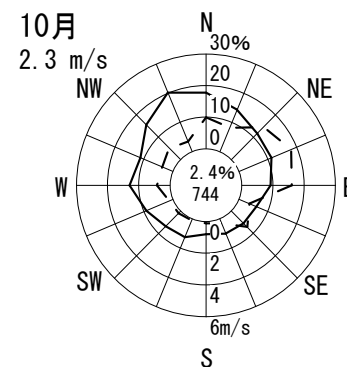
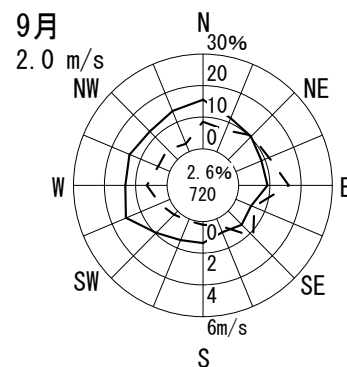
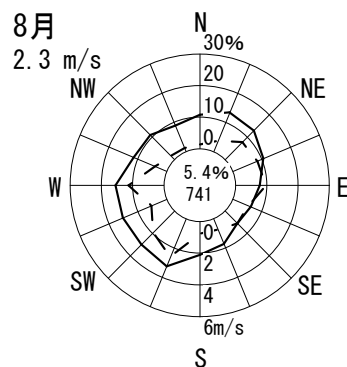
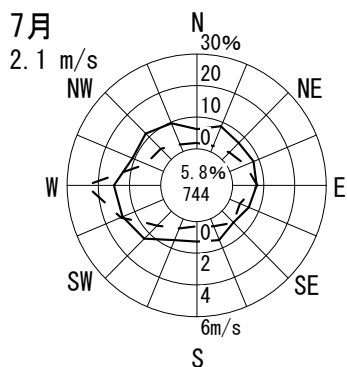
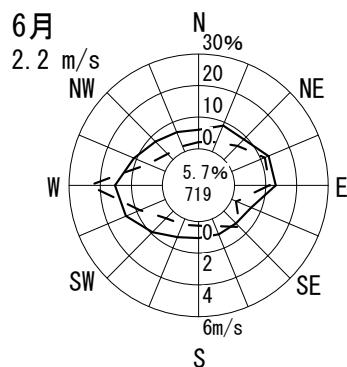
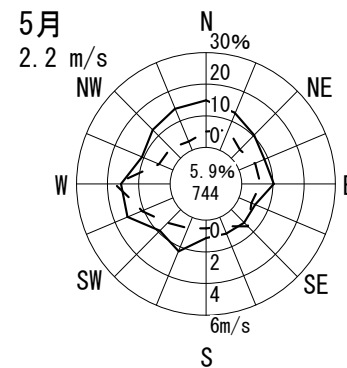
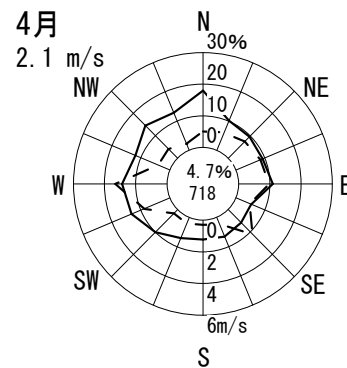
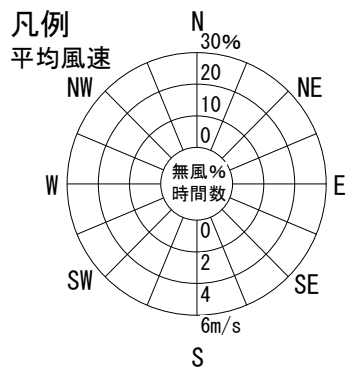
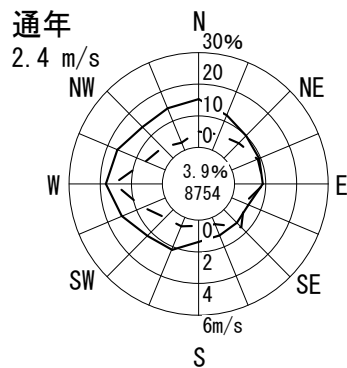
測定局：高石中学校

2014年4月～2015年3月 1～24 時

風向風速計高さ 18.0 m

--- 出現頻度
— 平均風速

円内 無風%
測定時間数



風配図 - 月別

測定局：池田市立南畑会館

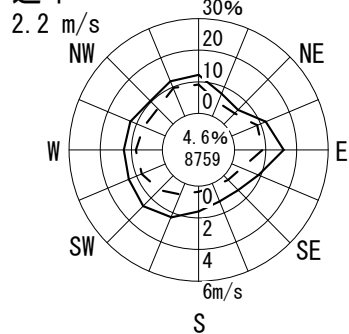
2014年4月～2015年3月 1～24 時

風向風速計高さ 14.6 m

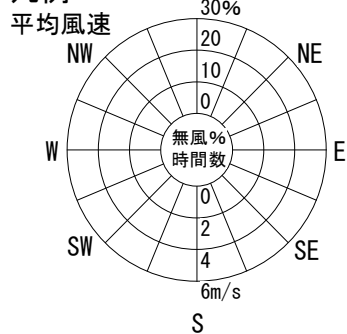
--- 出現頻度
 —— 平均風速

円内 無風%
 測定時間数

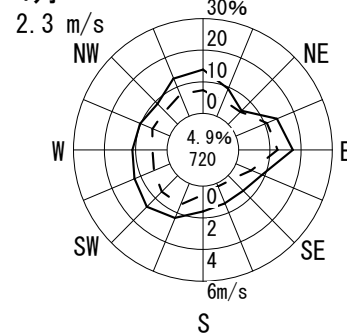
通年



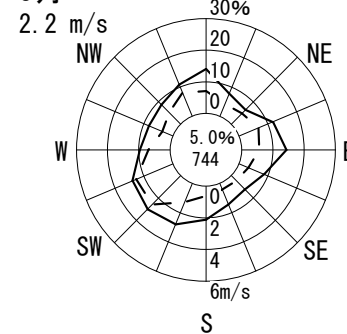
凡例
 平均風速



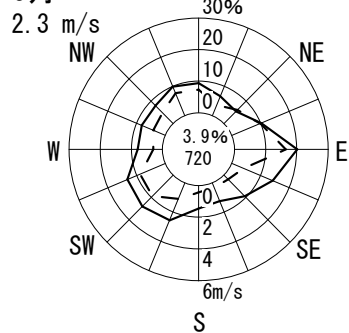
4月



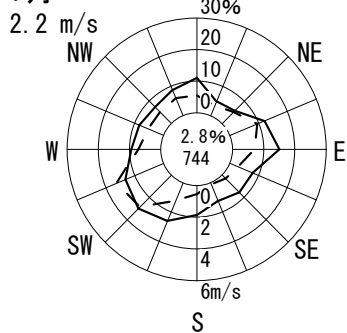
5月



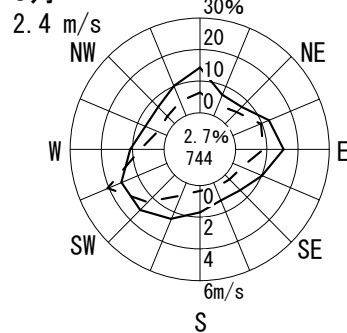
6月



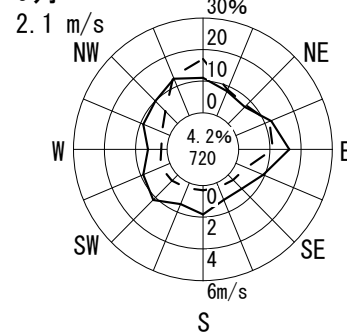
7月



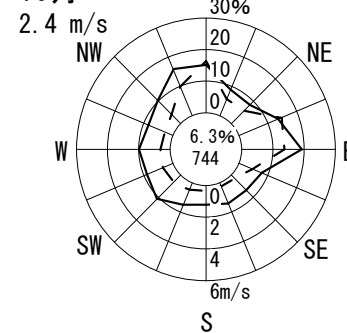
8月



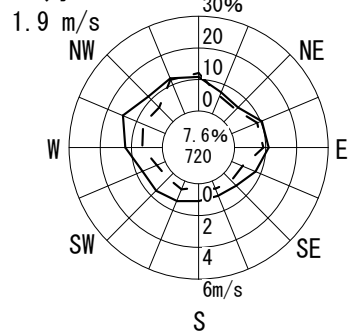
9月



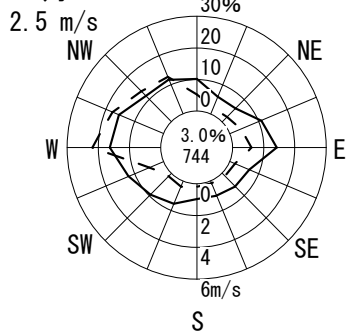
10月



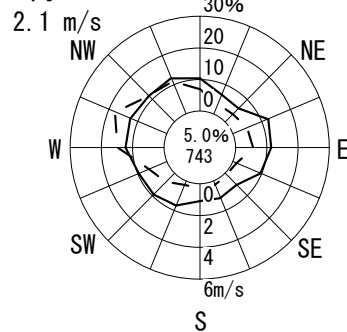
11月



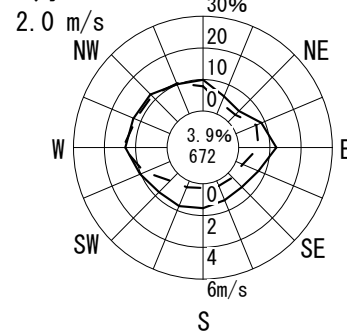
12月



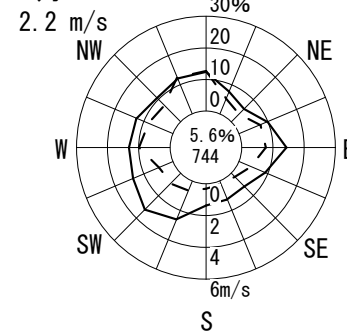
1月



2月



3月



風配図 - 月別

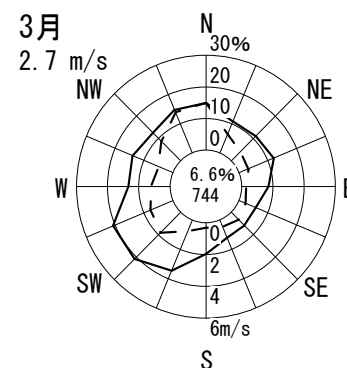
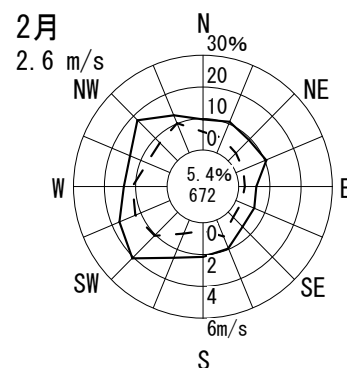
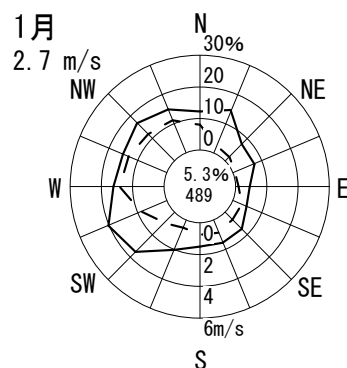
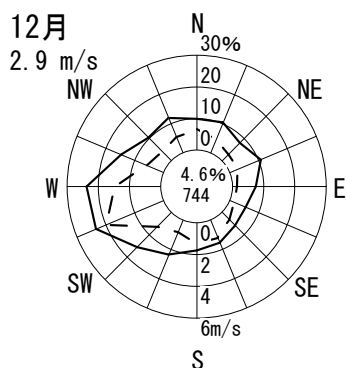
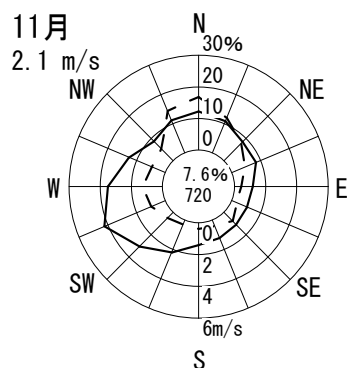
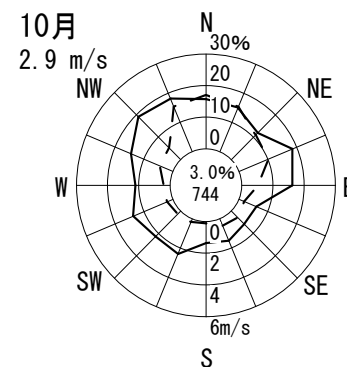
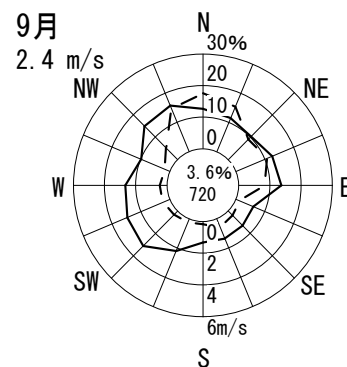
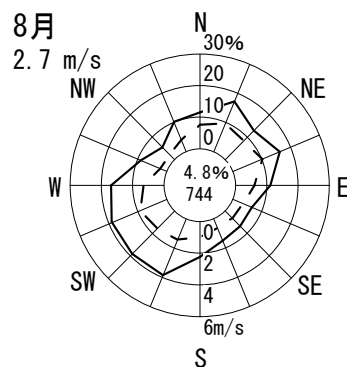
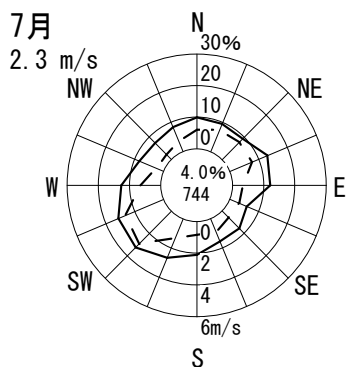
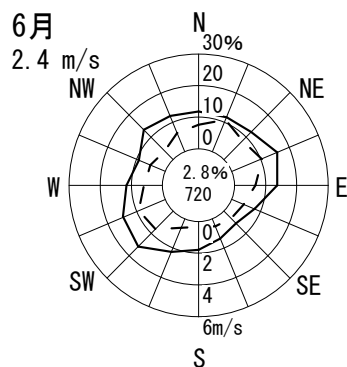
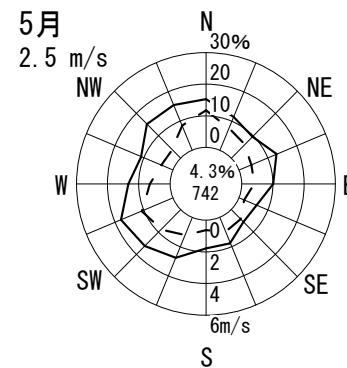
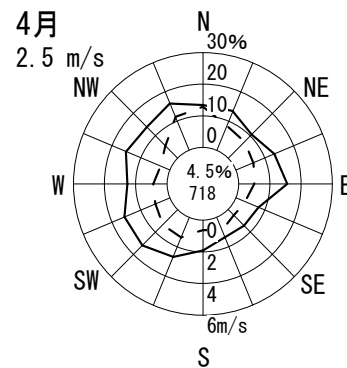
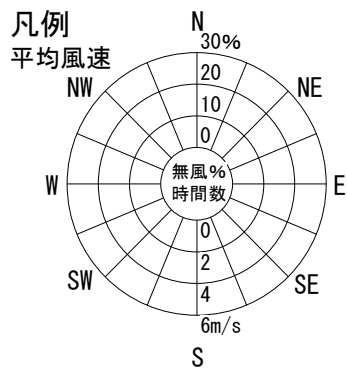
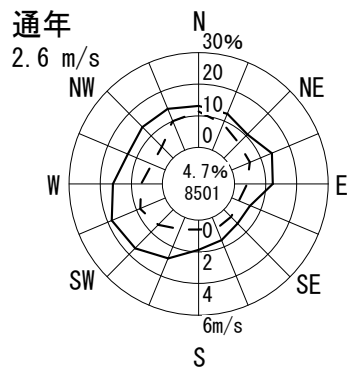
測定局：大東市役所

2014年4月～2015年3月 1～24 時

風向風速計高さ 26.9 m

--- 出現頻度
— 平均風速

円内 無風%
測定時間数



風配図 - 月別

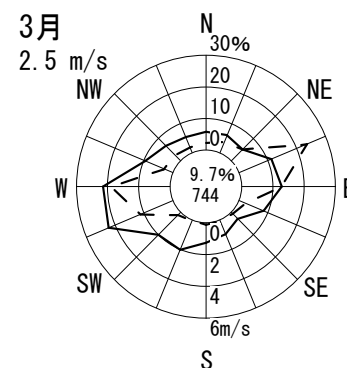
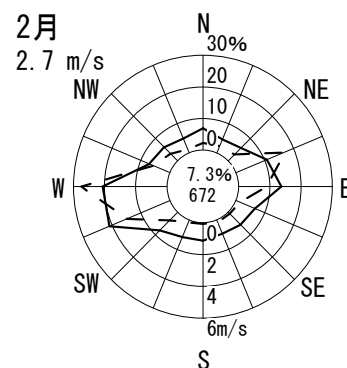
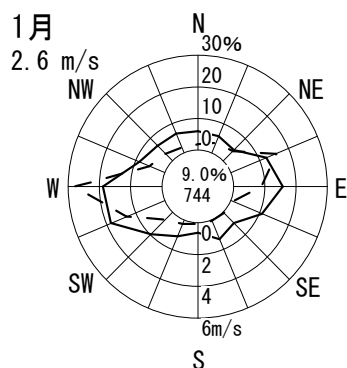
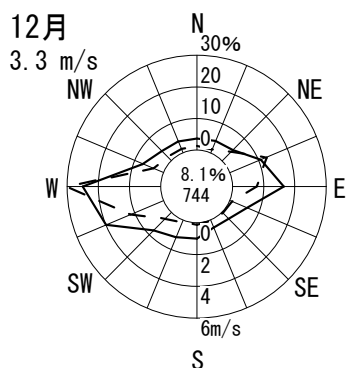
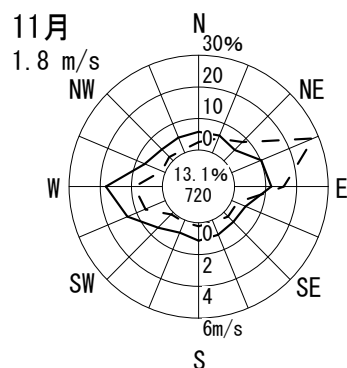
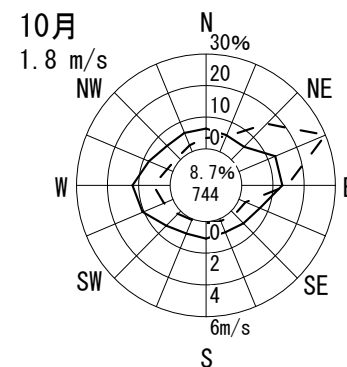
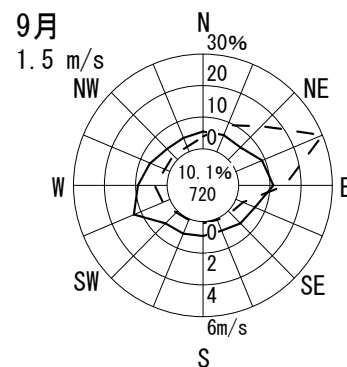
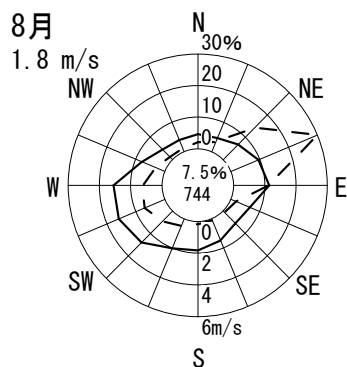
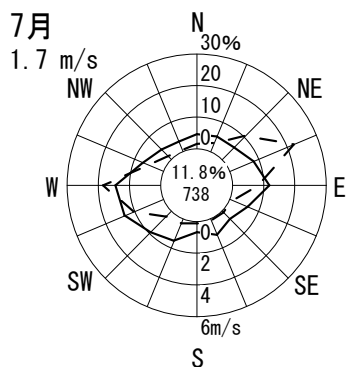
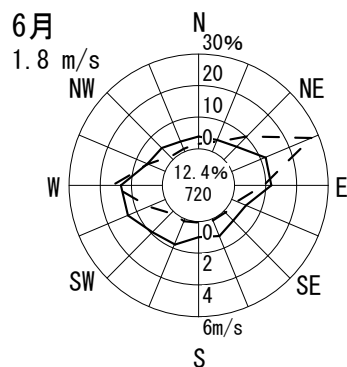
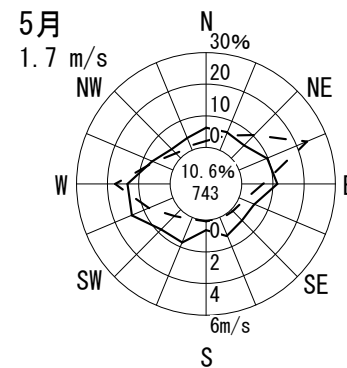
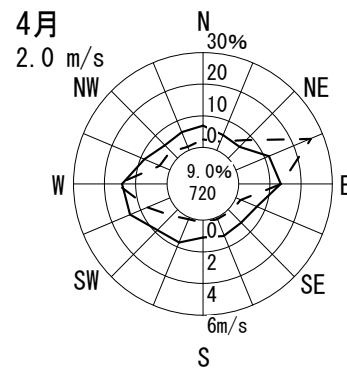
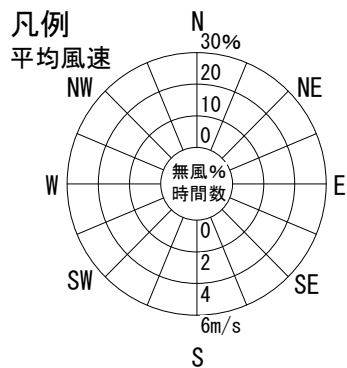
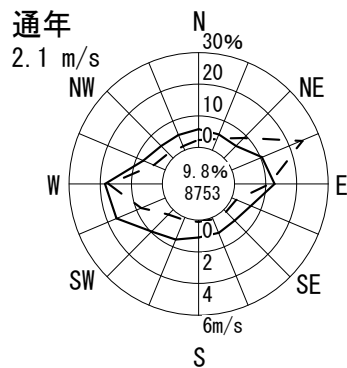
測定局：府立修徳学院

2014年4月～2015年3月 1～24 時

風向風速計高さ 15.1 m

--- 出現頻度
 —— 平均風速

円内 無風%
 測定時間数



風配図 - 月別

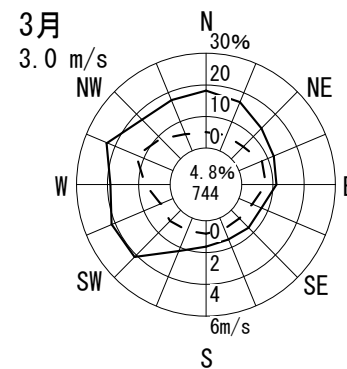
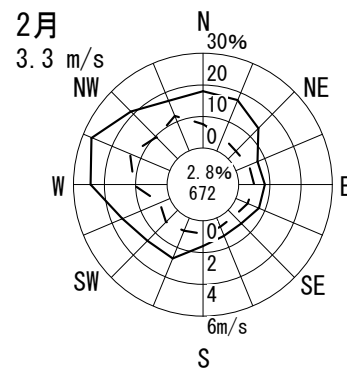
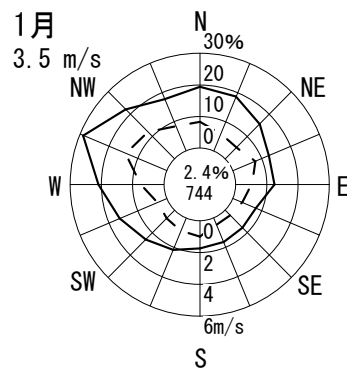
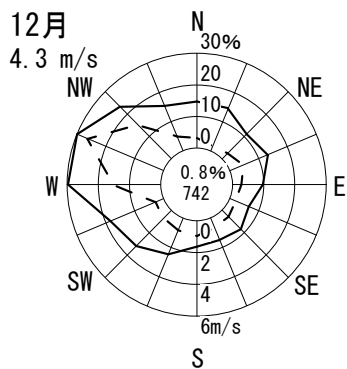
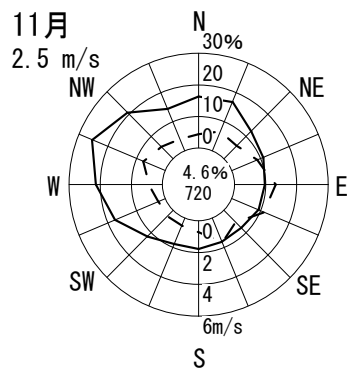
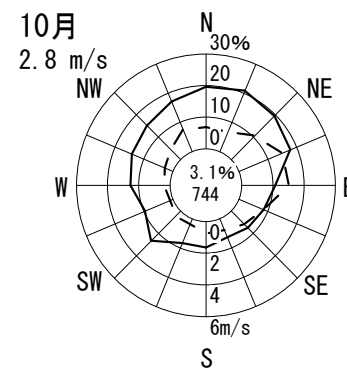
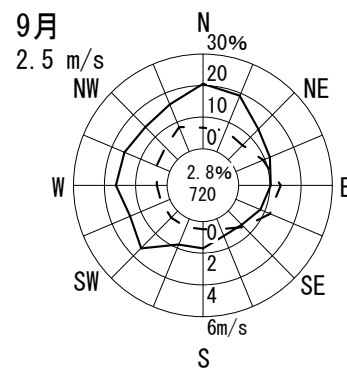
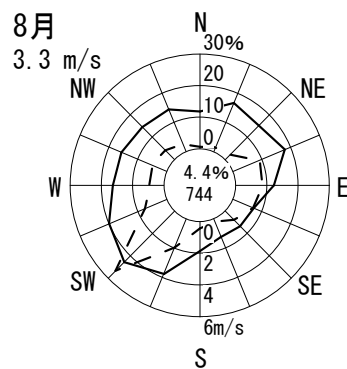
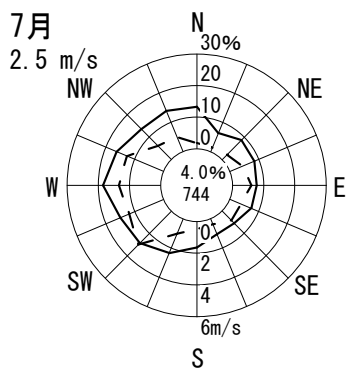
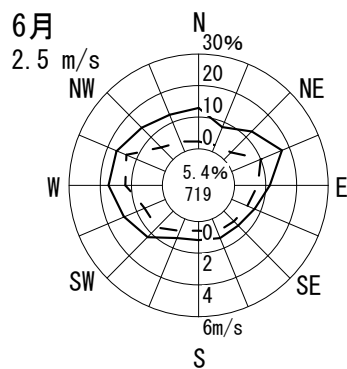
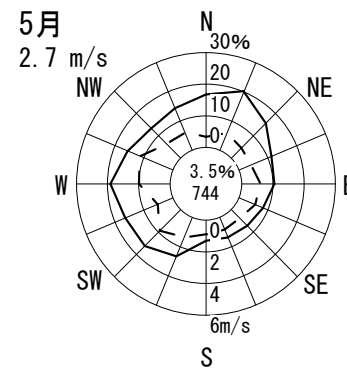
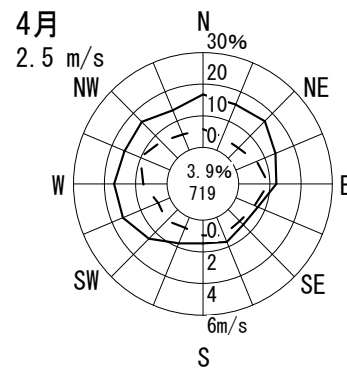
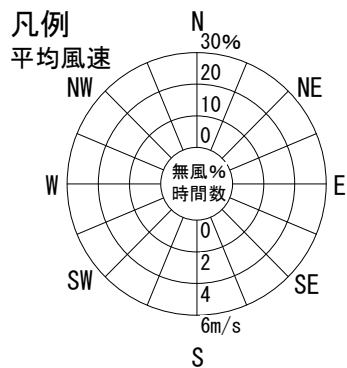
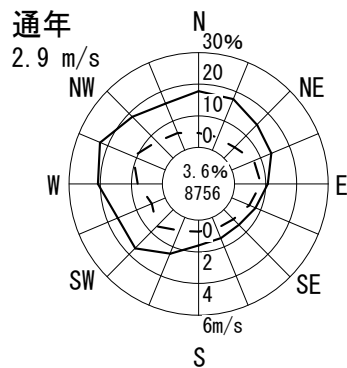
測定局：貝塚市消防署

2014年4月～2015年3月 1～24 時

風向風速計高さ 22.5 m

--- 出現頻度
 —— 平均風速

円内 無風%
 測定時間数



風配図 - 月別

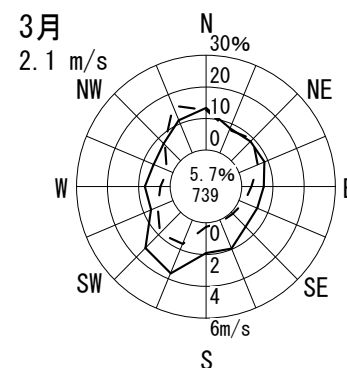
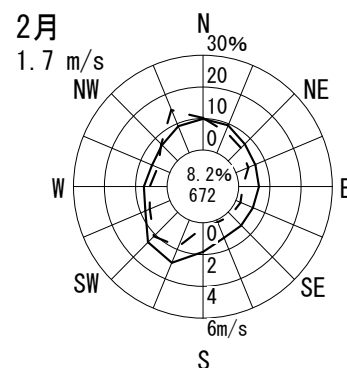
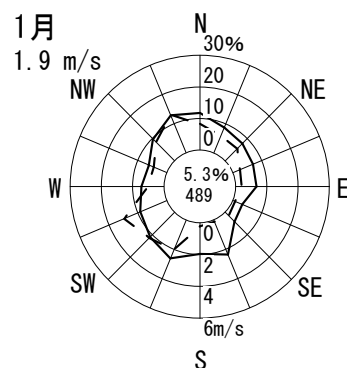
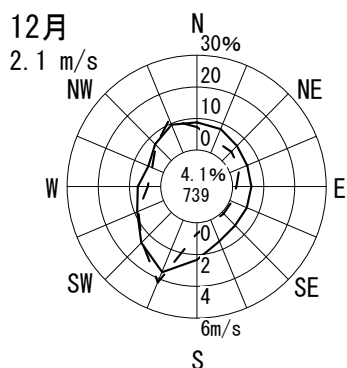
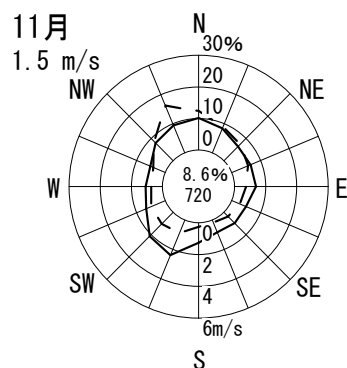
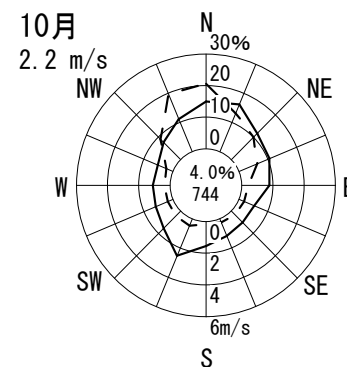
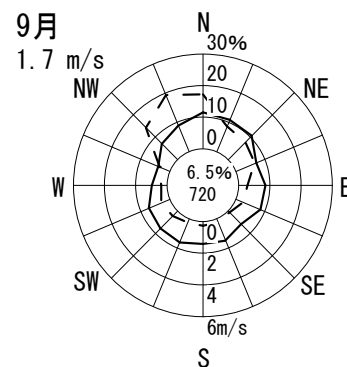
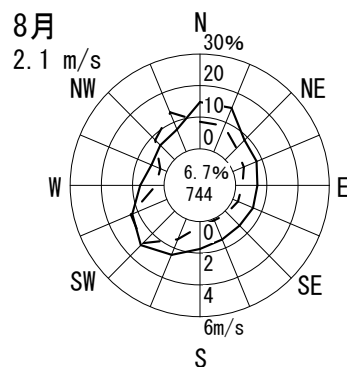
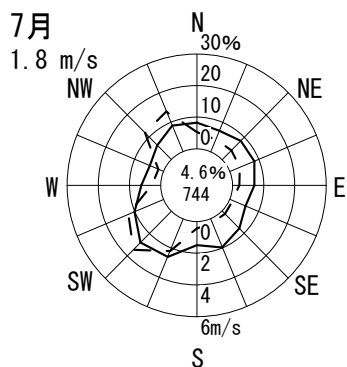
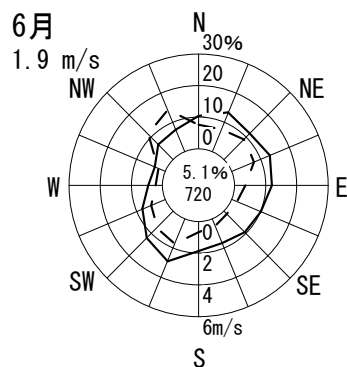
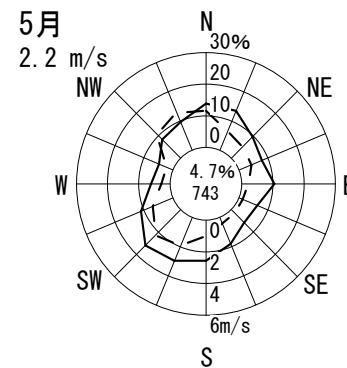
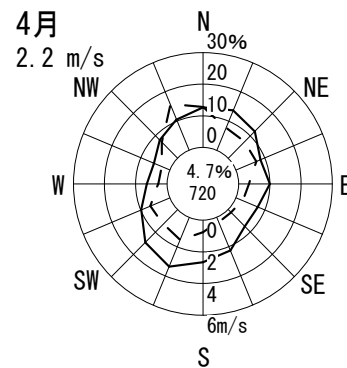
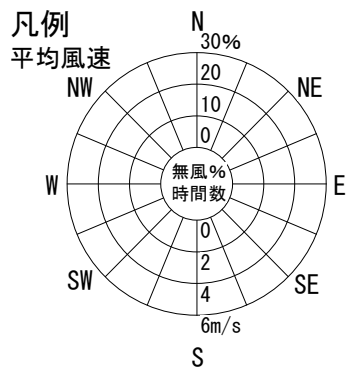
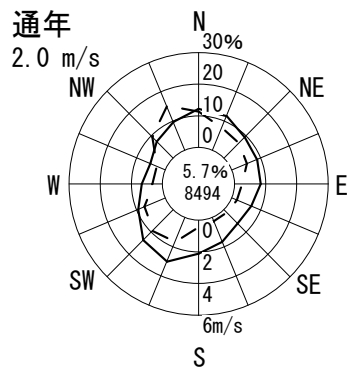
測定局：島本町役場

2014年4月～2015年3月 1～24 時

風向風速計高さ 21.0 m

--- 出現頻度
 —— 平均風速

円内 無風%
 測定時間数



風配図 - 月別

測定局：富田林市役所

2014年4月～2015年3月 1～24 時

風向風速計高さ 34.6 m

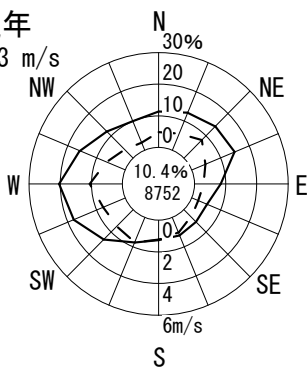
--- 出現頻度

— 平均風速

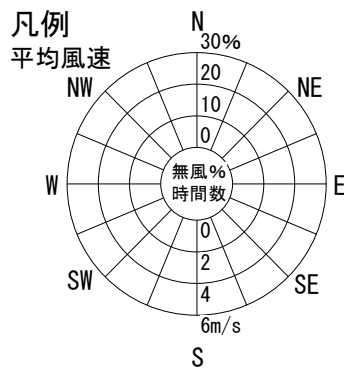
円内 無風%

測定時間数

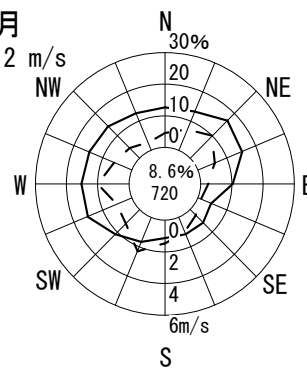
通年
2.3 m/s



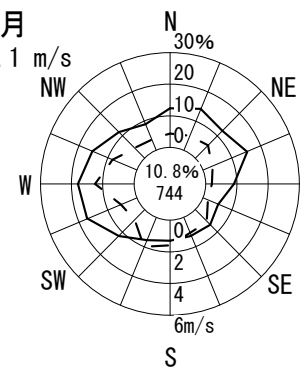
凡例
平均風速



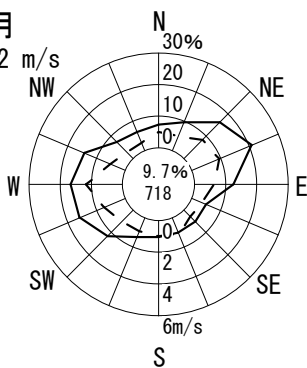
4月
2.2 m/s



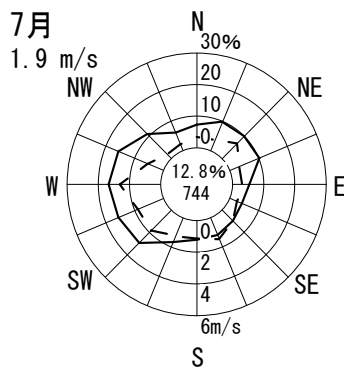
5月
2.1 m/s



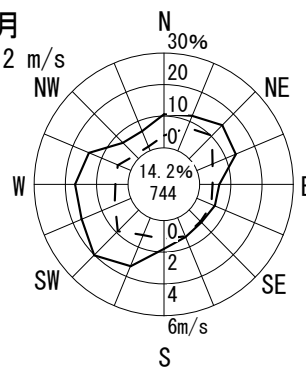
6月
2.2 m/s



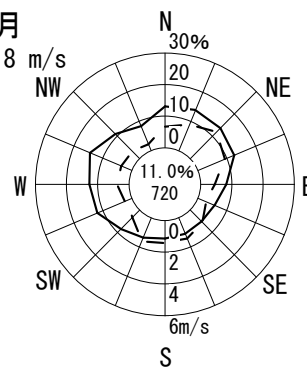
7月
1.9 m/s



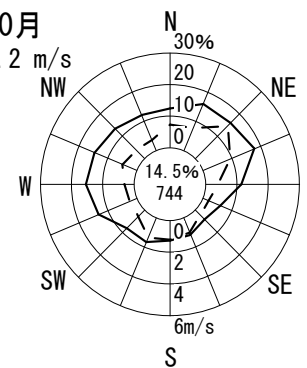
8月
2.2 m/s



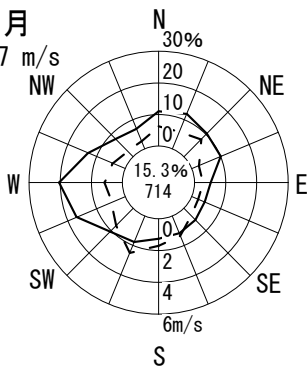
9月
1.8 m/s



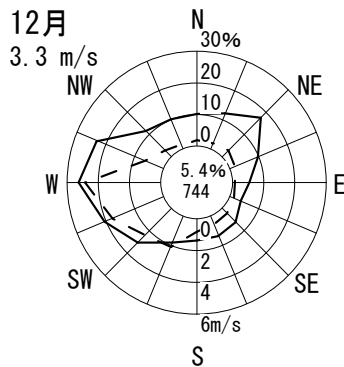
10月
2.2 m/s



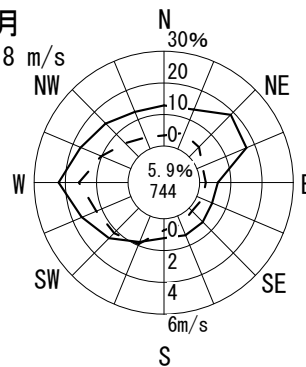
11月
1.7 m/s



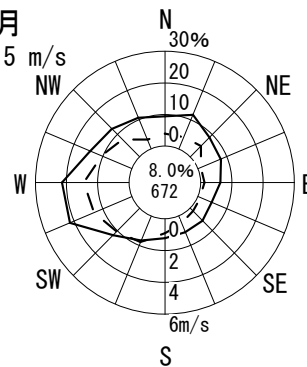
12月
3.3 m/s



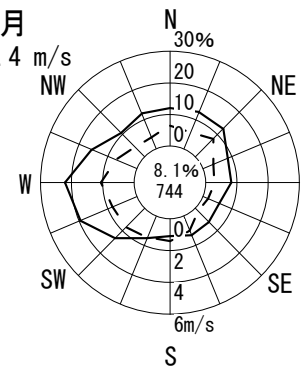
1月
2.8 m/s



2月
2.5 m/s



3月
2.4 m/s



風配図 - 月別

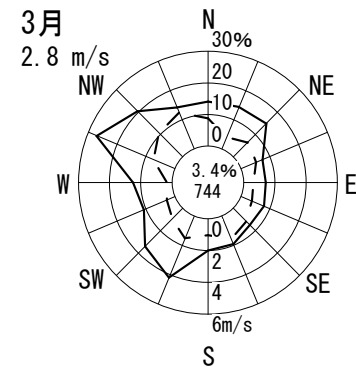
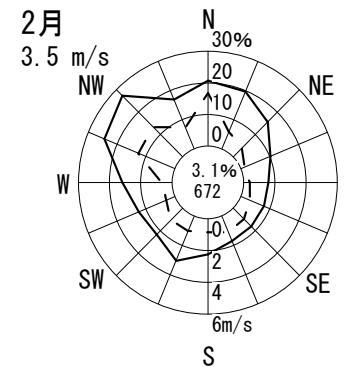
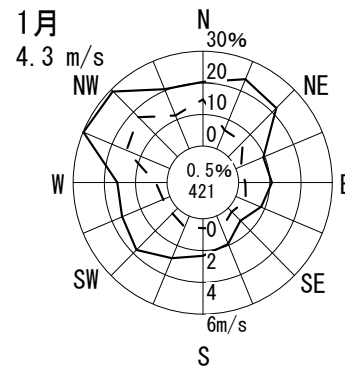
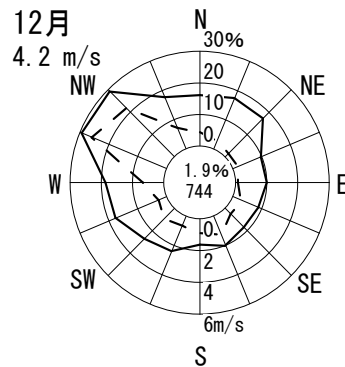
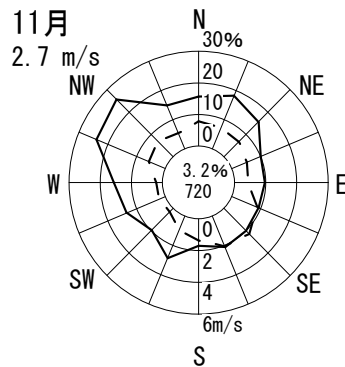
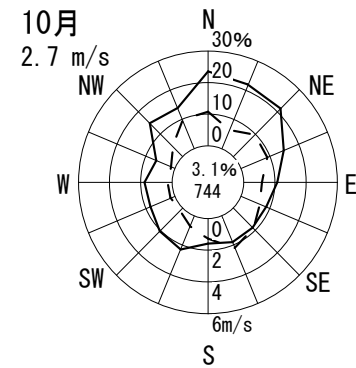
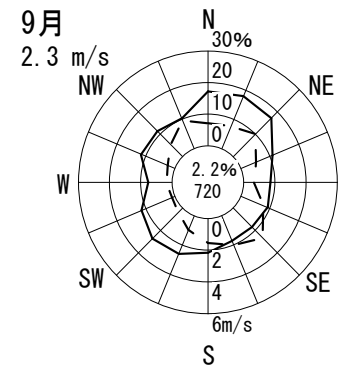
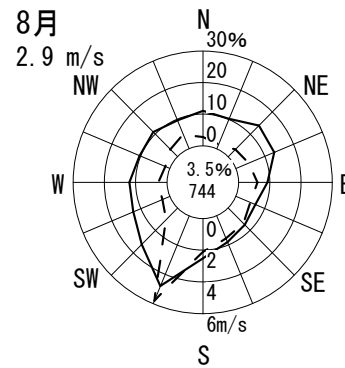
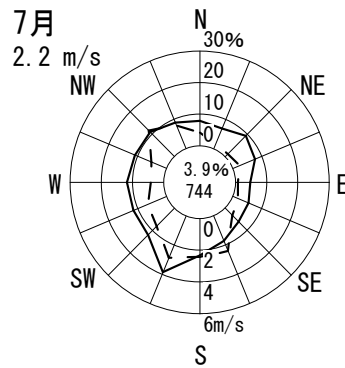
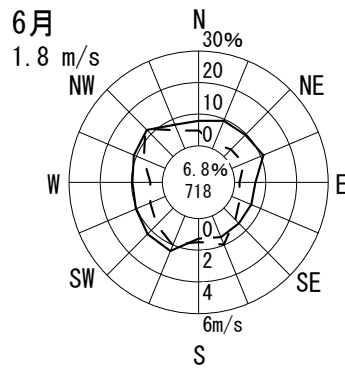
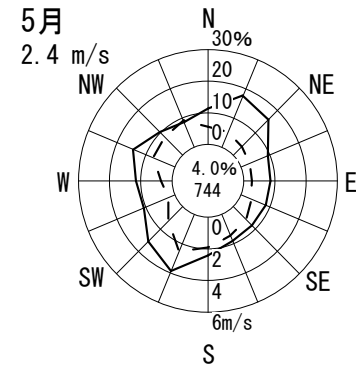
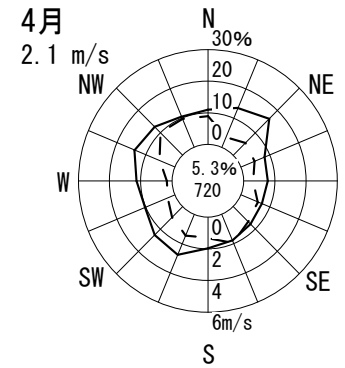
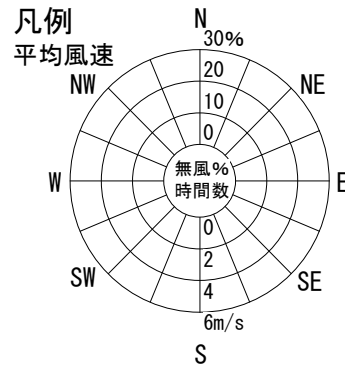
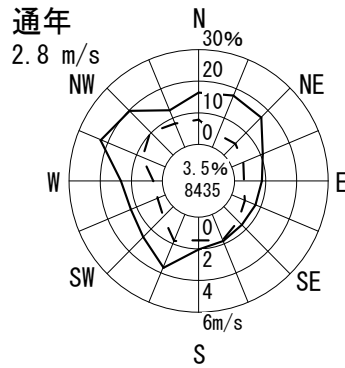
測定局：南海団地

2014年4月～2015年3月 1～24 時

風向風速計高さ 10.7 m

--- 出現頻度
 —— 平均風速

円内 無風%
 測定時間数



風配図 - 月別

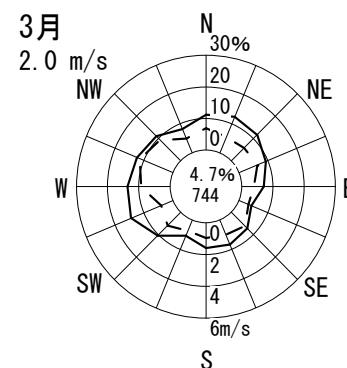
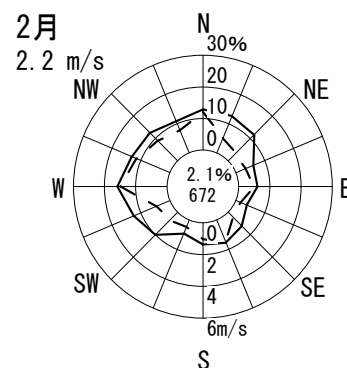
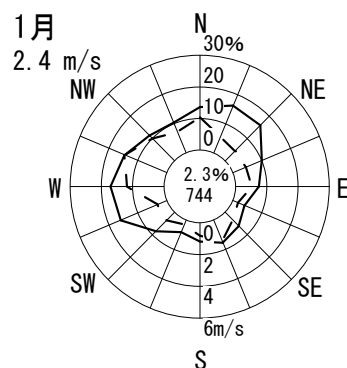
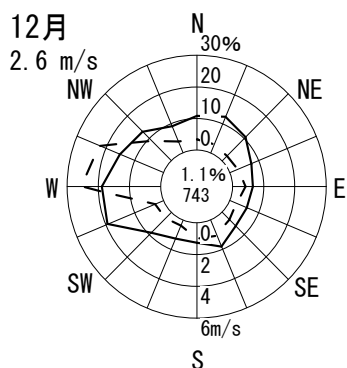
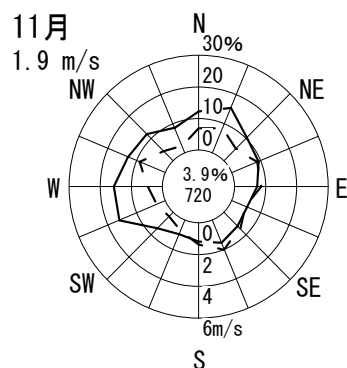
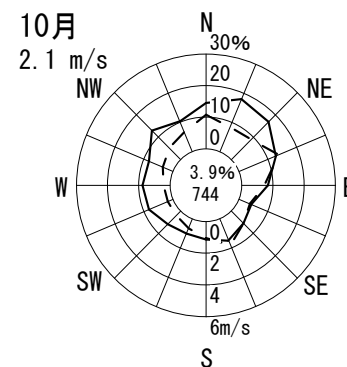
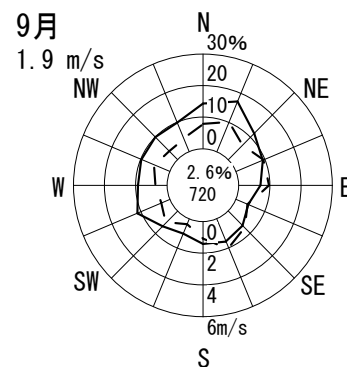
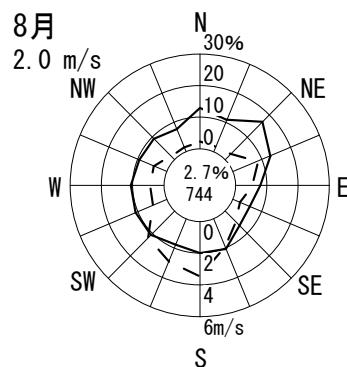
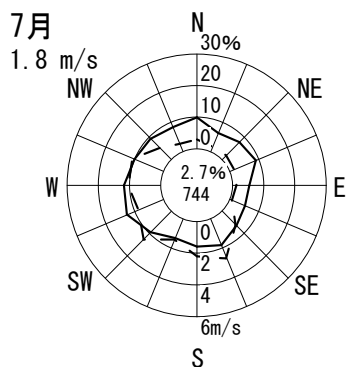
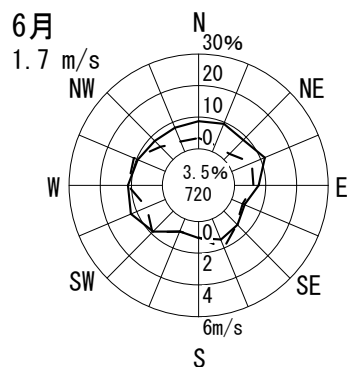
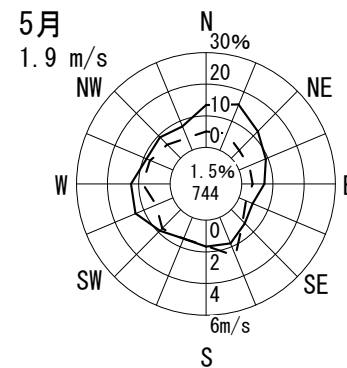
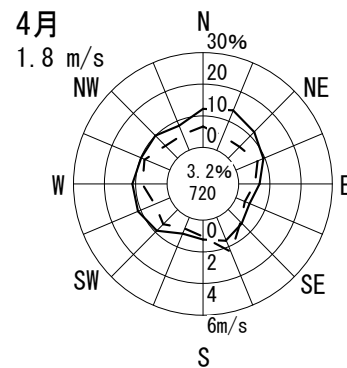
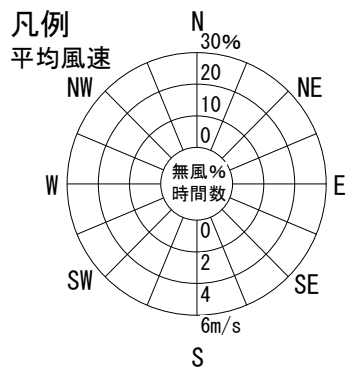
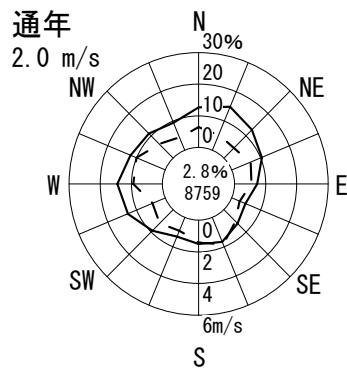
測定局：泉南市役所

2014年4月～2015年3月 1～24 時

風向風速計高さ 15.5 m

--- 出現頻度
 —— 平均風速

円内 無風%
 測定時間数



風配図 - 月別

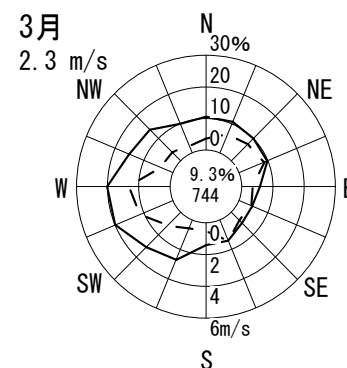
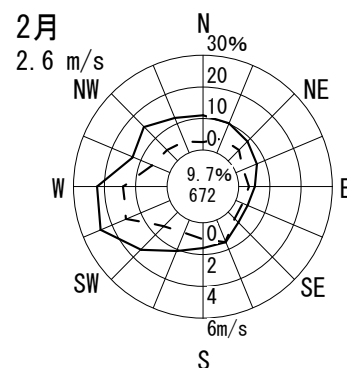
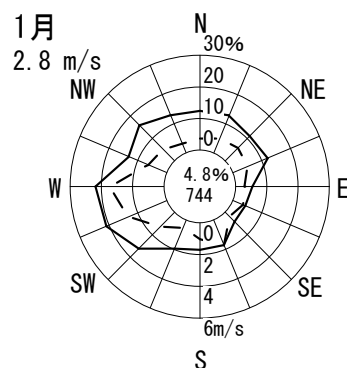
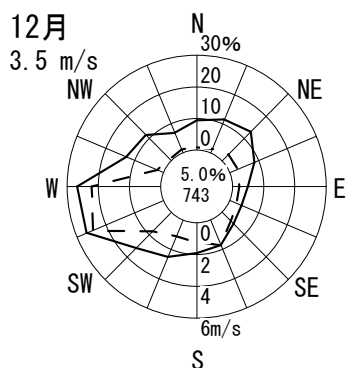
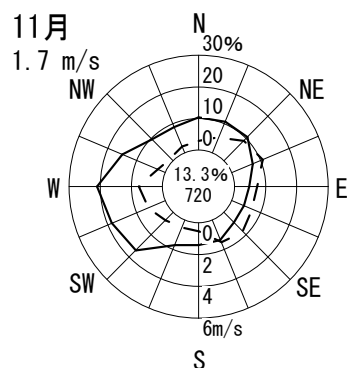
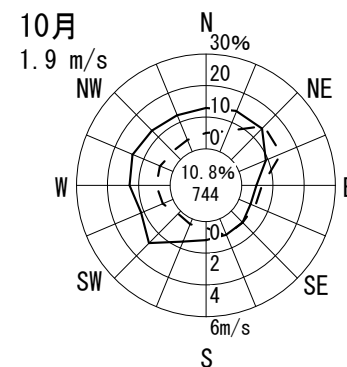
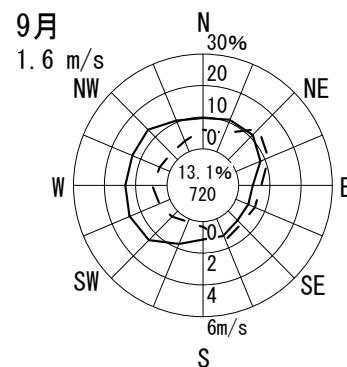
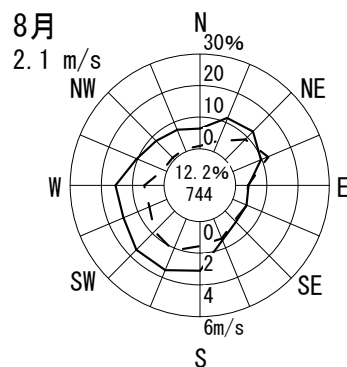
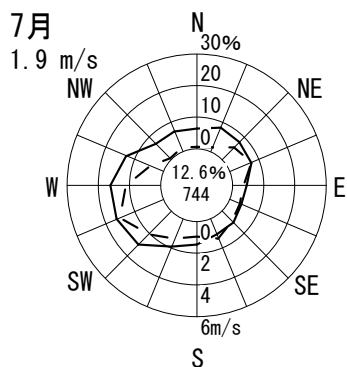
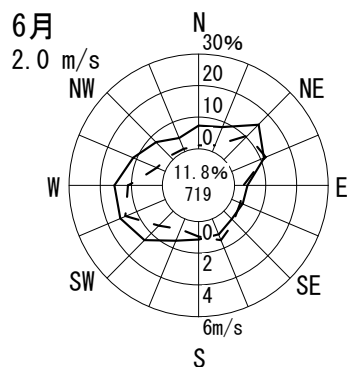
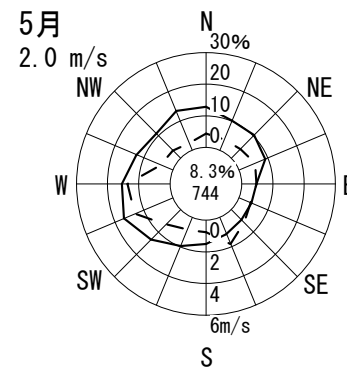
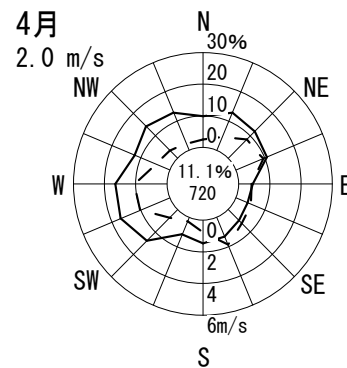
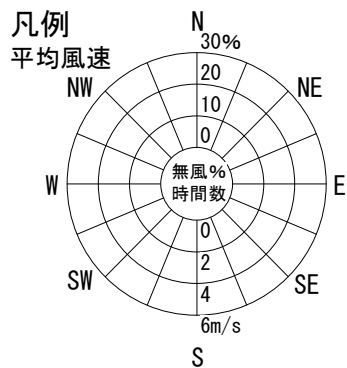
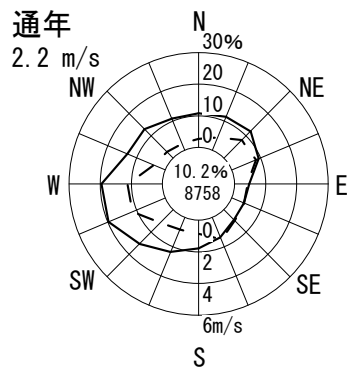
測定局：緑ヶ丘小学校

2014年4月～2015年3月 1～24 時

風向風速計高さ 17.8 m

--- 出現頻度
— 平均風速

円内 無風%
測定時間数



風配図 - 月別

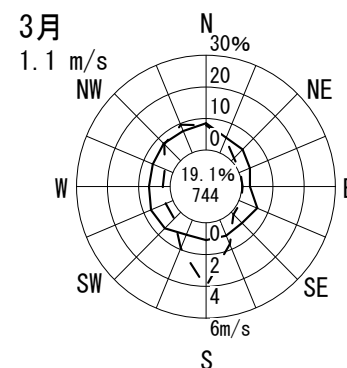
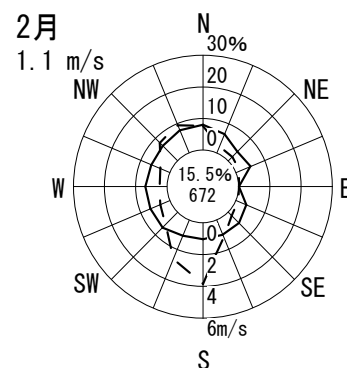
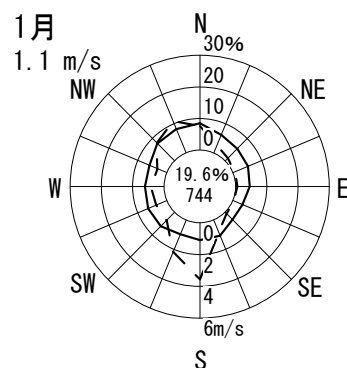
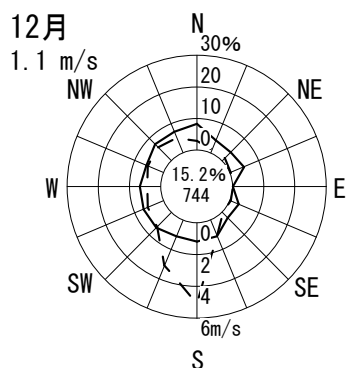
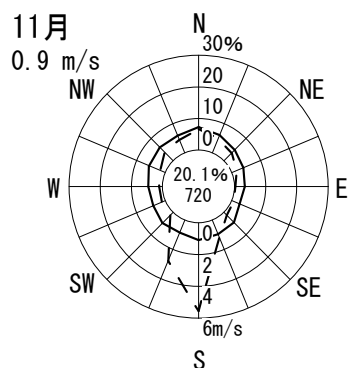
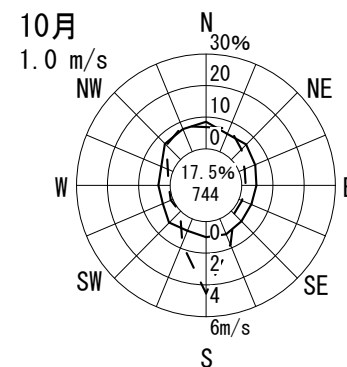
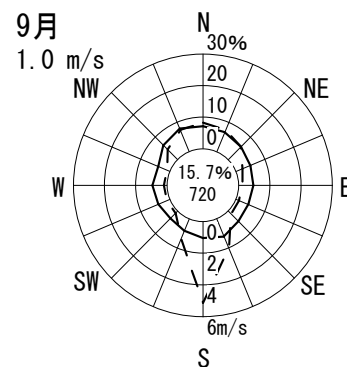
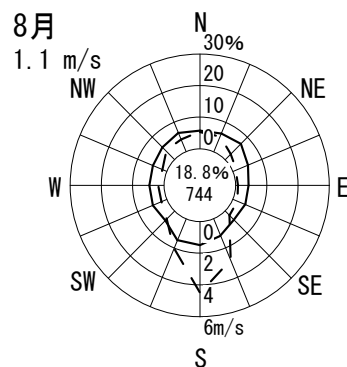
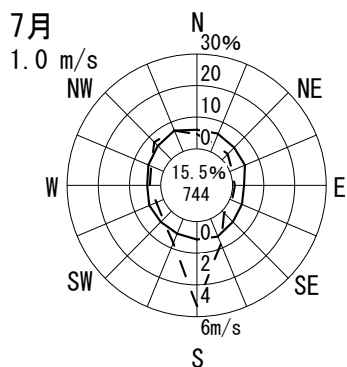
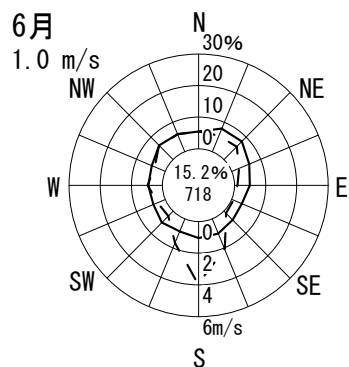
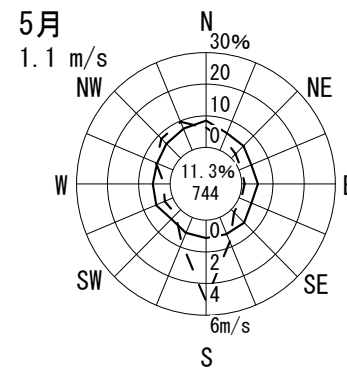
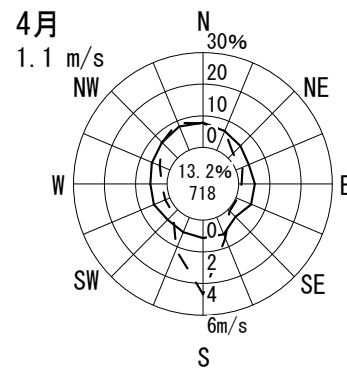
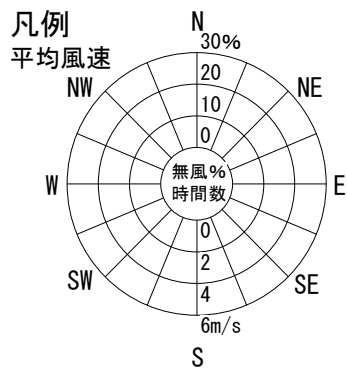
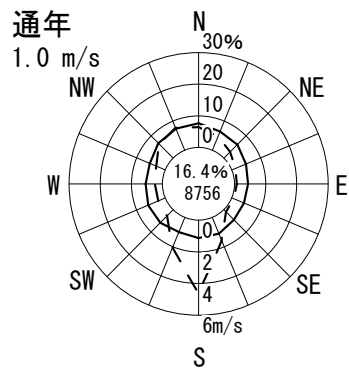
測定局：三日市公民館

2014年4月～2015年3月 1～24 時

風向風速計高さ 13.3 m

--- 出現頻度
 —— 平均風速

円内 無風%
 測定時間数



風配図 - 月別

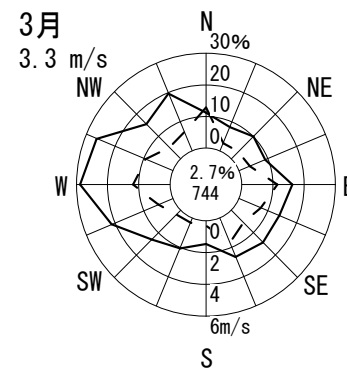
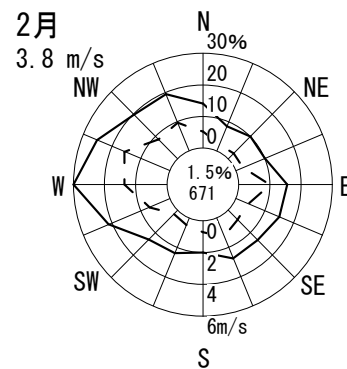
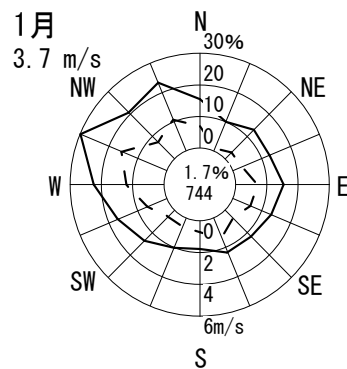
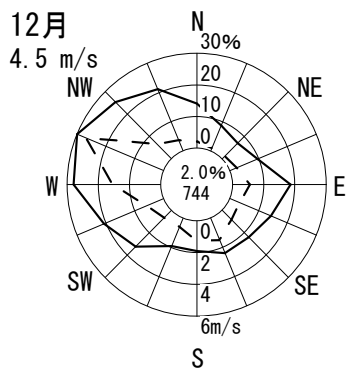
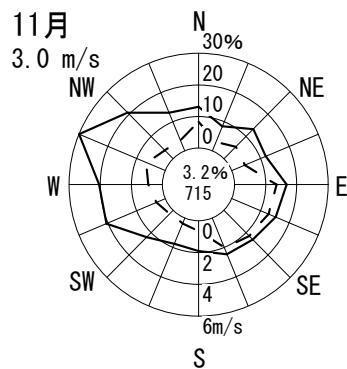
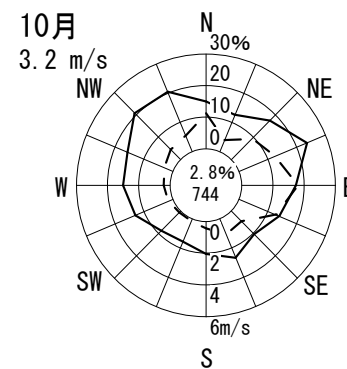
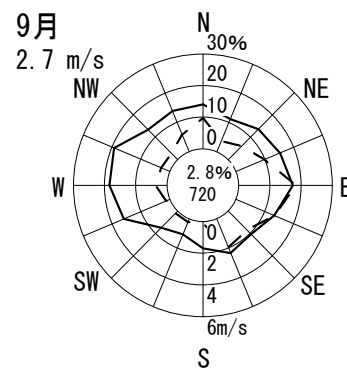
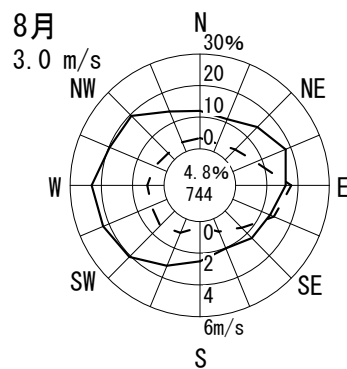
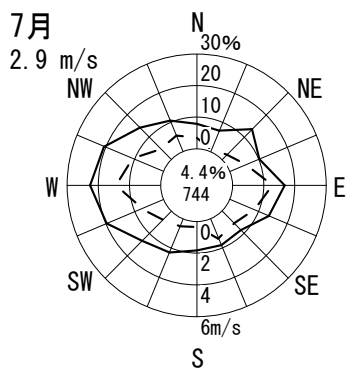
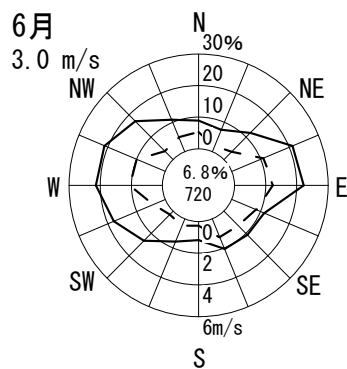
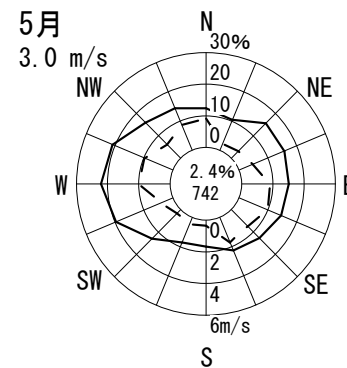
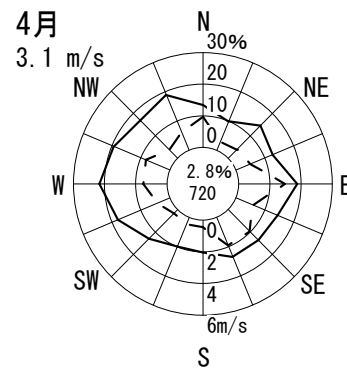
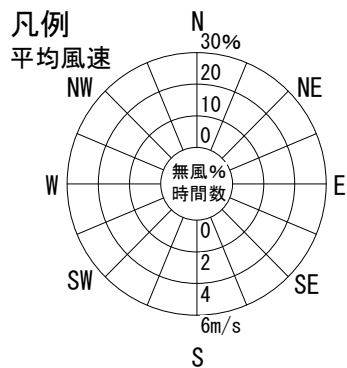
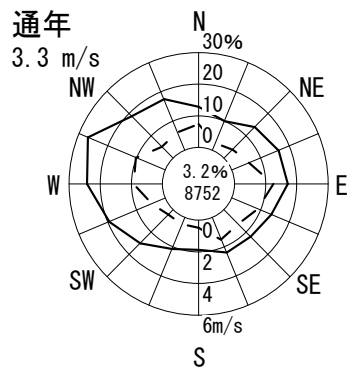
測定局：藤井寺市役所

2014年4月～2015年3月 1～24 時

風向風速計高さ 45.1 m

--- 出現頻度
 —— 平均風速

円内 無風%
 測定時間数



風配図 - 月別

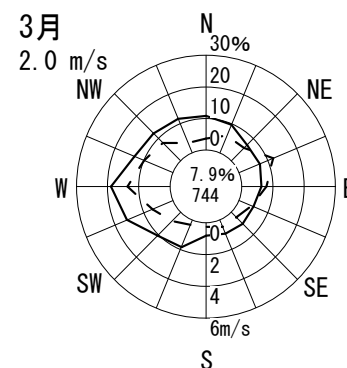
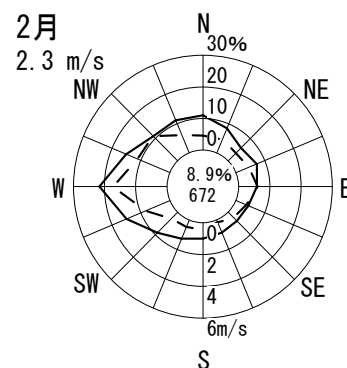
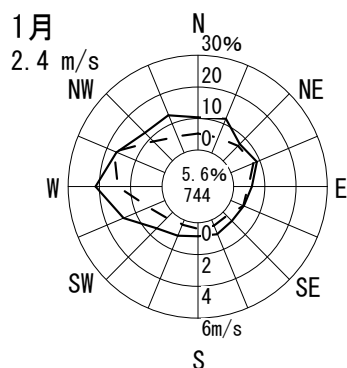
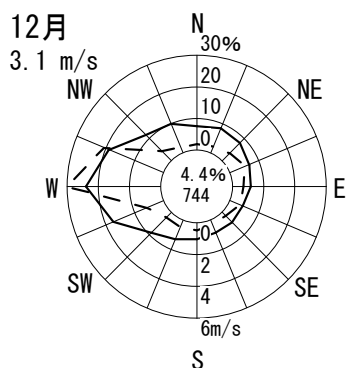
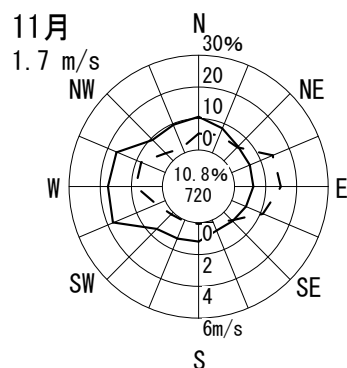
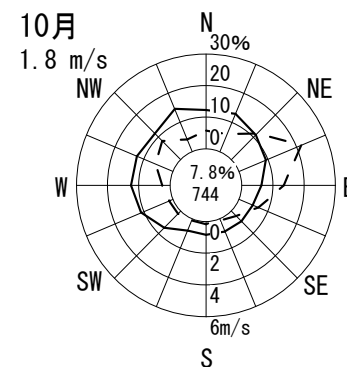
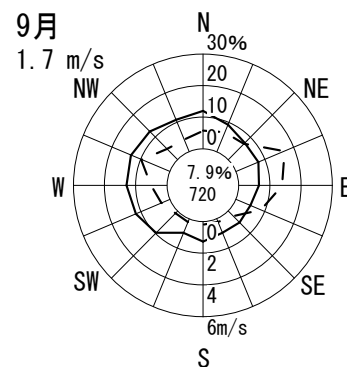
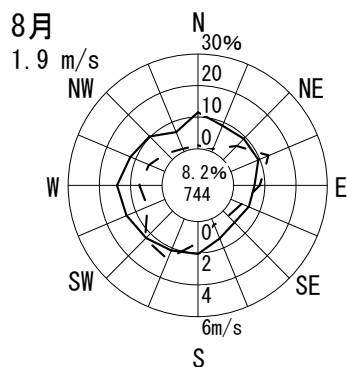
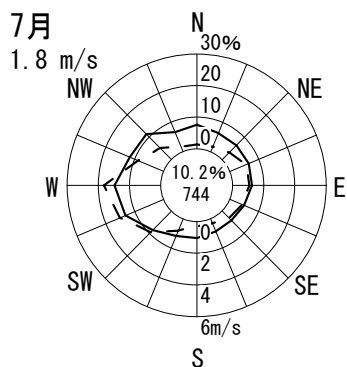
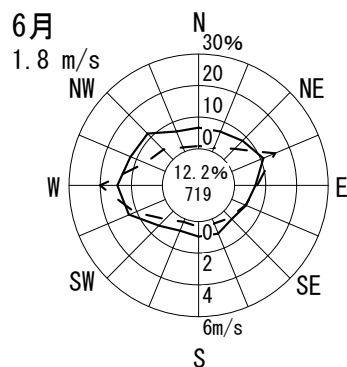
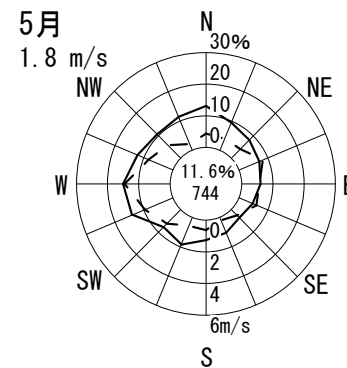
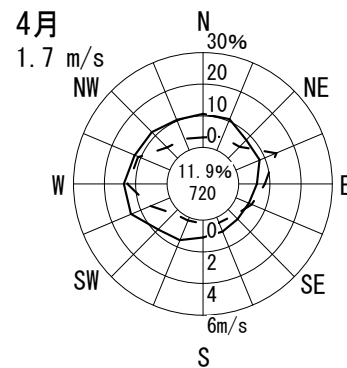
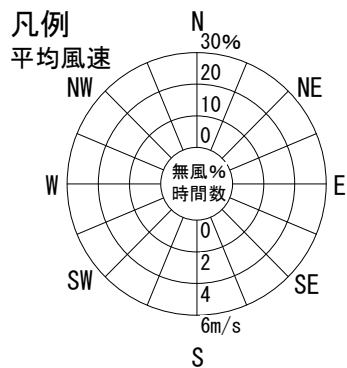
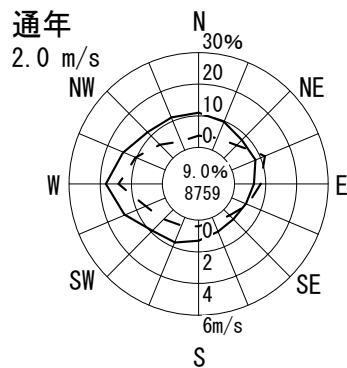
測定局：岸和田中央公園

2014年4月～2015年3月 1～24 時

風向風速計高さ 10.3 m

--- 出現頻度
 —— 平均風速

円内 無風%
 測定時間数



風配図 - 月別

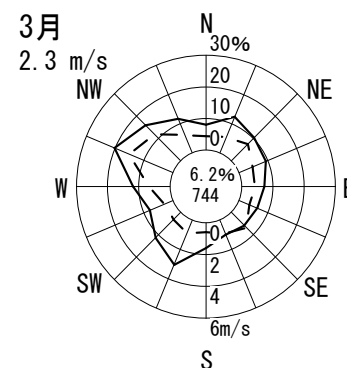
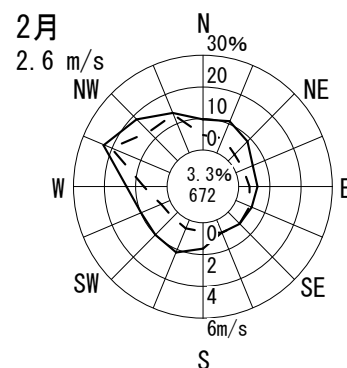
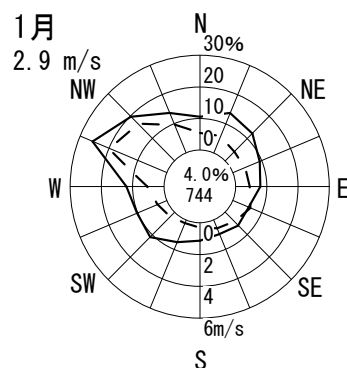
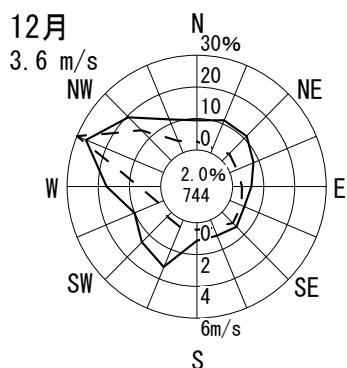
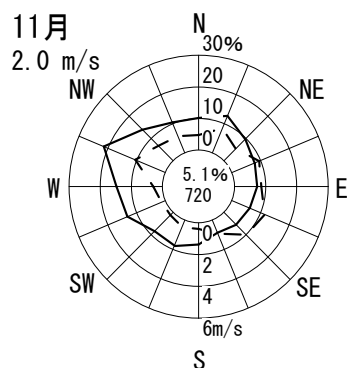
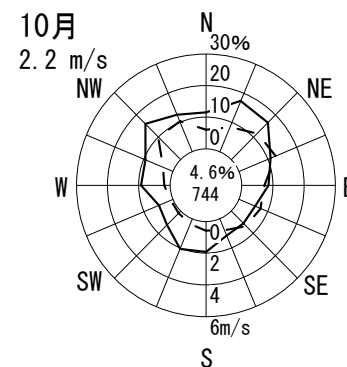
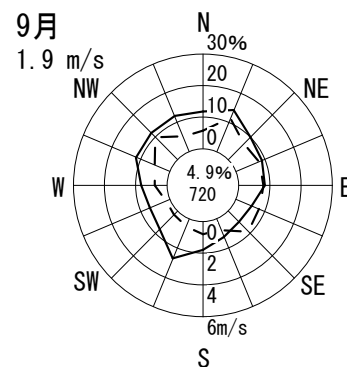
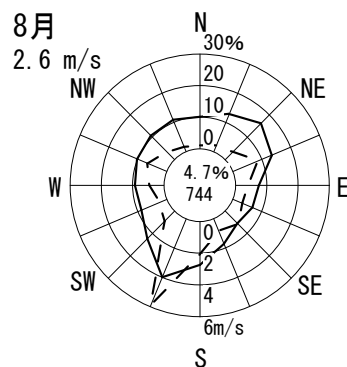
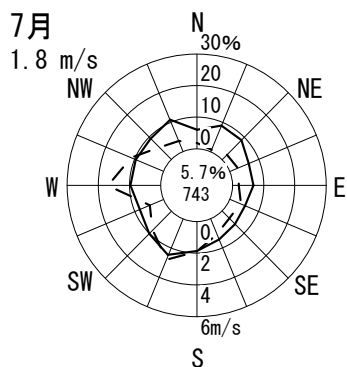
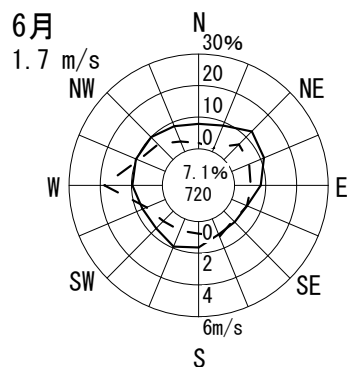
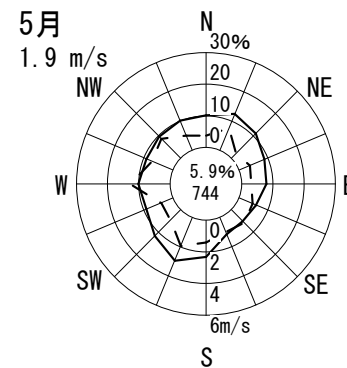
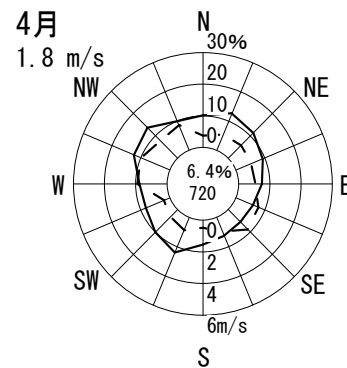
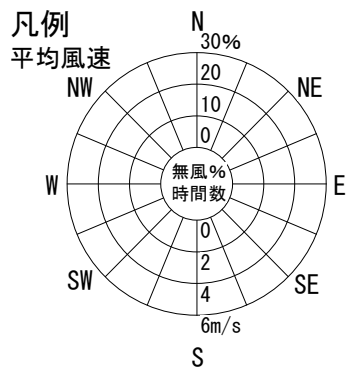
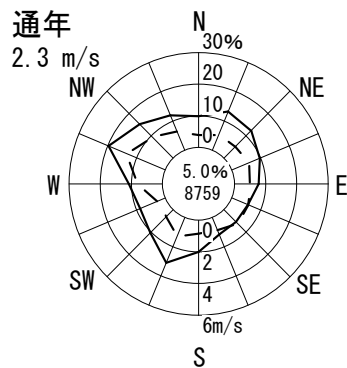
測定局：佐野中学校

2014年4月～2015年3月 1～24 時

風向風速計高さ 15.2 m

--- 出現頻度
 —— 平均風速

円内 無風%
 測定時間数



風配図 - 月別

測定局：泉大津市役所

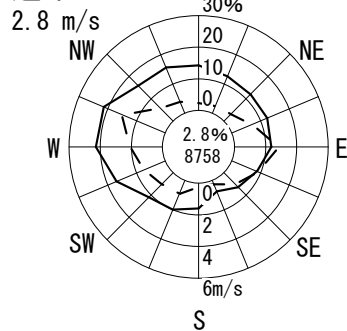
2014年4月～2015年3月 1～24 時

風向風速計高さ 24.0 m

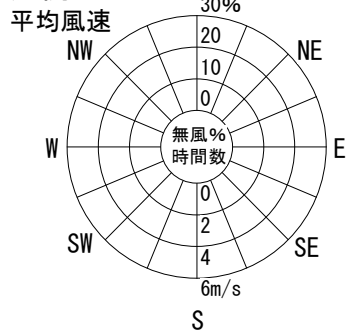
--- 出現頻度
— 平均風速

円内 無風%
測定時間数

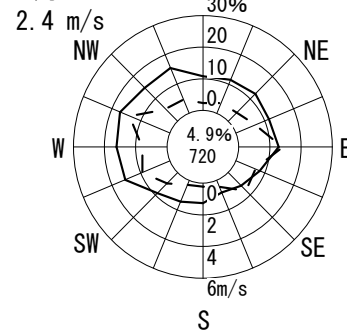
通年



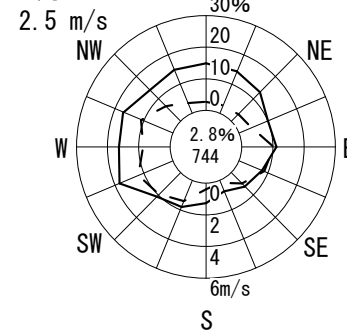
凡例



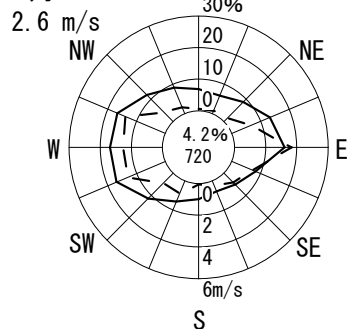
4月



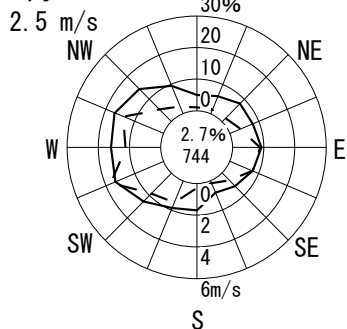
5月



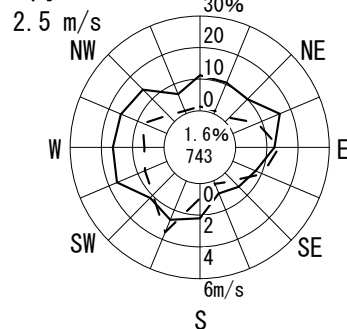
6月



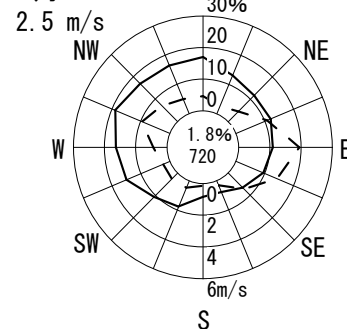
7月



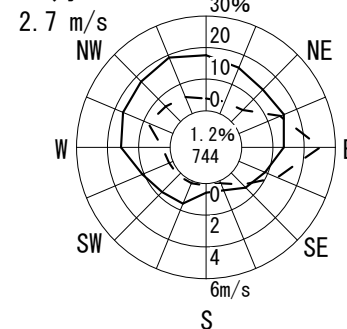
8月



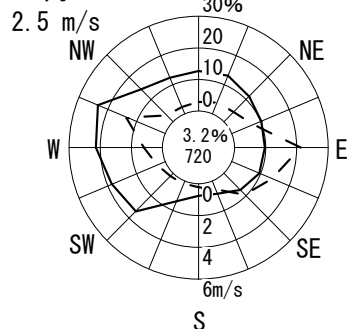
9月



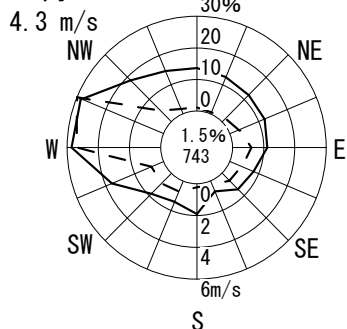
10月



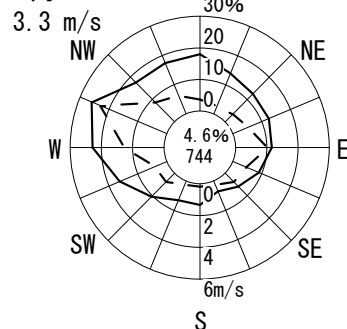
11月



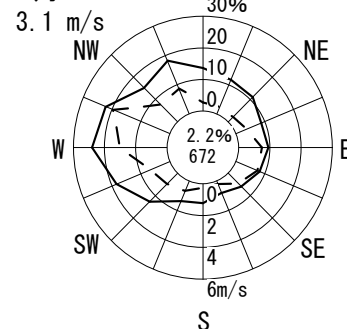
12月



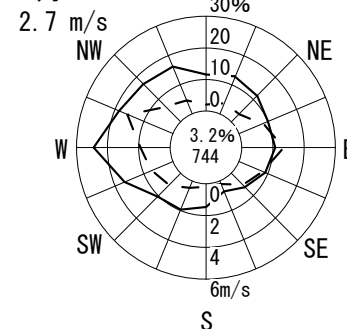
1月



2月



3月



風配図 - 月別

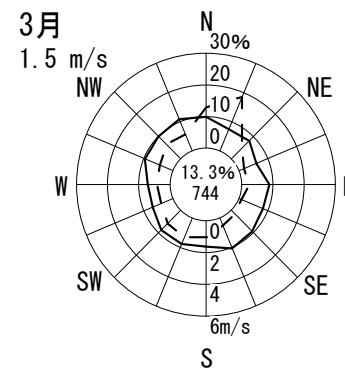
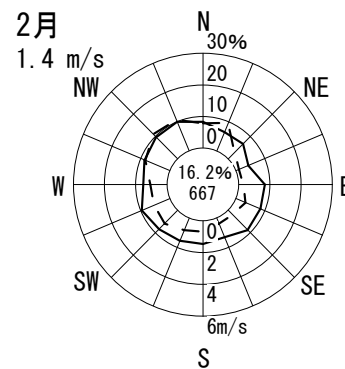
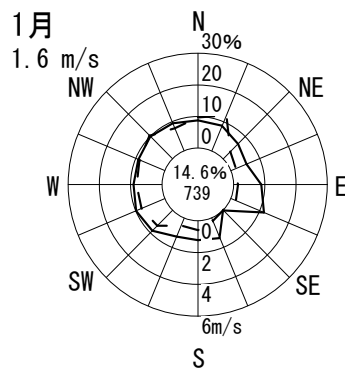
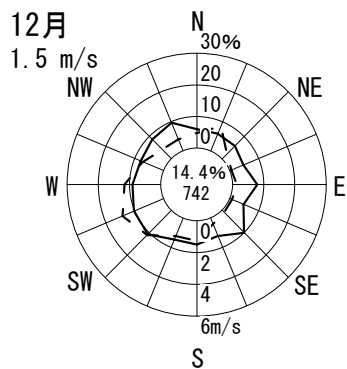
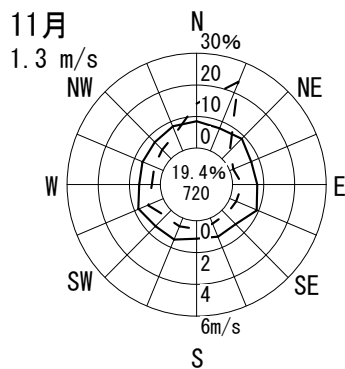
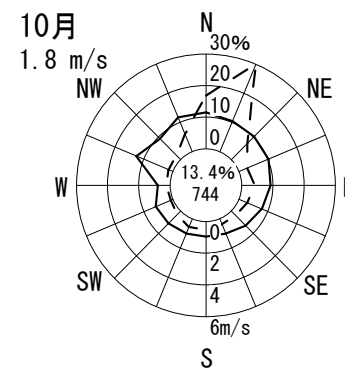
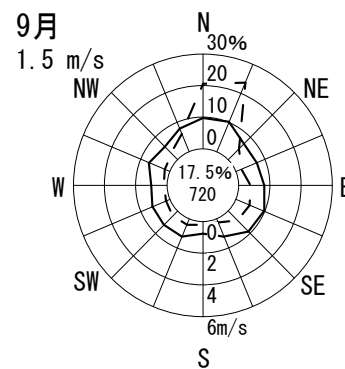
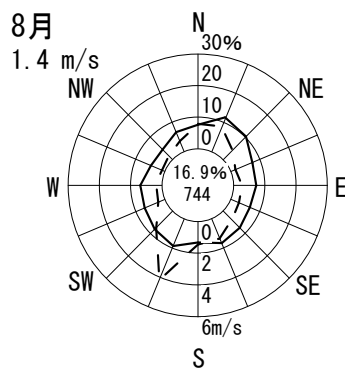
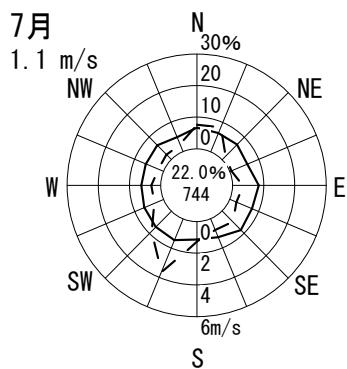
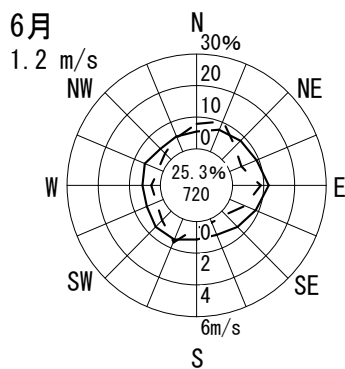
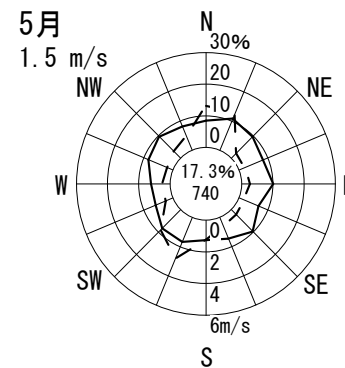
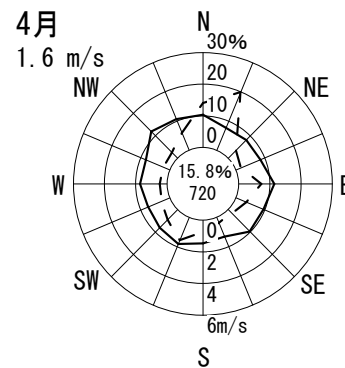
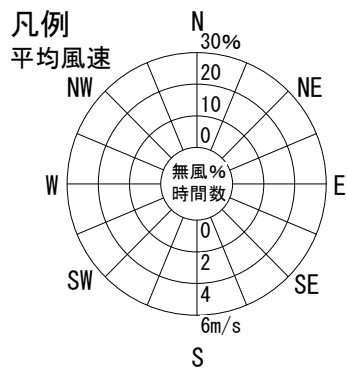
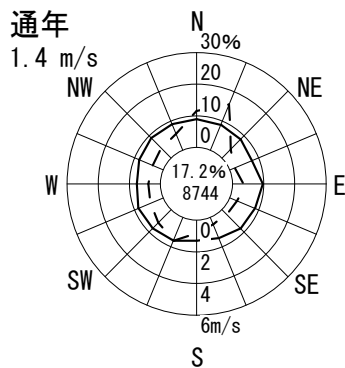
測定局：豊能町役場

2014年4月～2015年3月 1～24 時

風向風速計高さ 16.5 m

--- 出現頻度
 —— 平均風速

円内 無風%
 測定時間数



風配図 - 月別

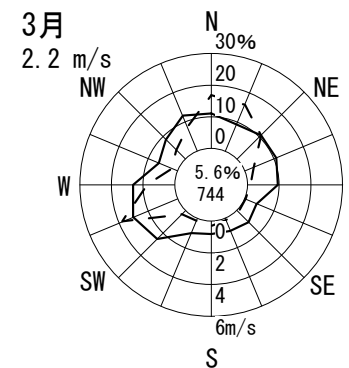
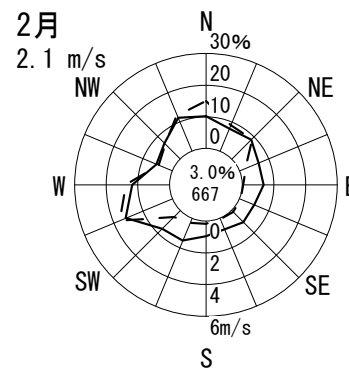
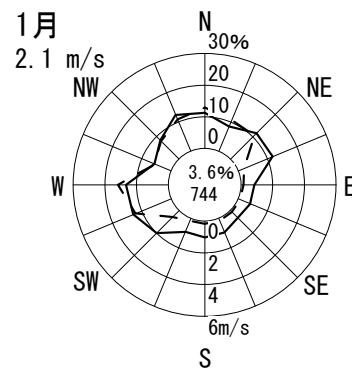
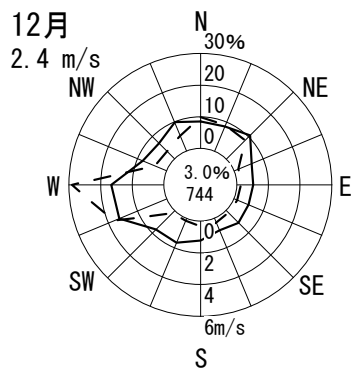
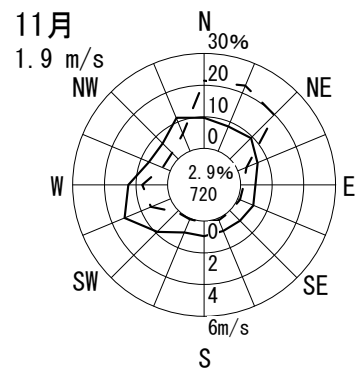
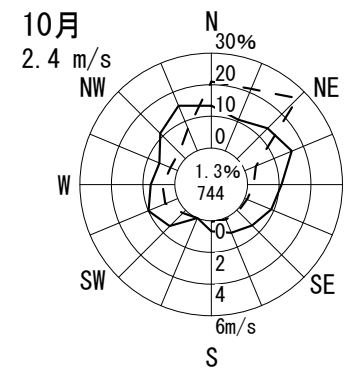
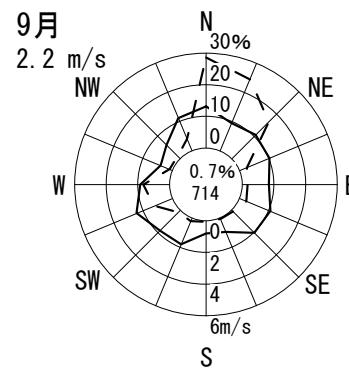
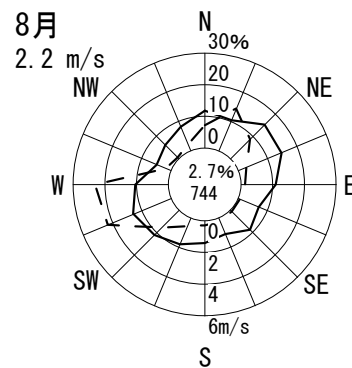
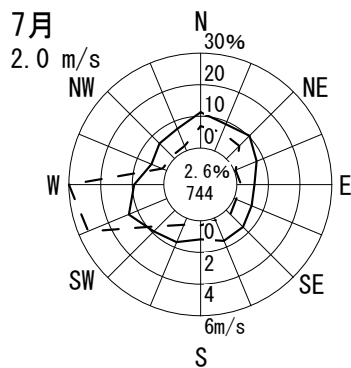
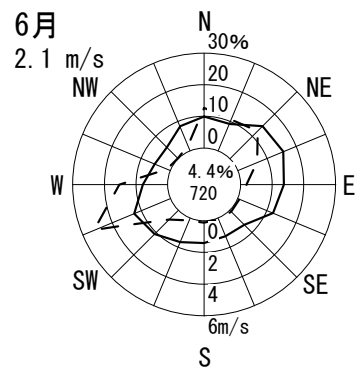
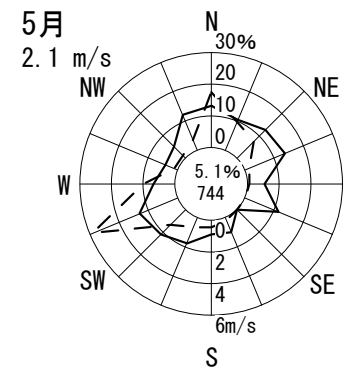
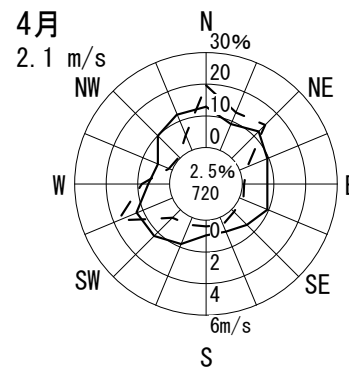
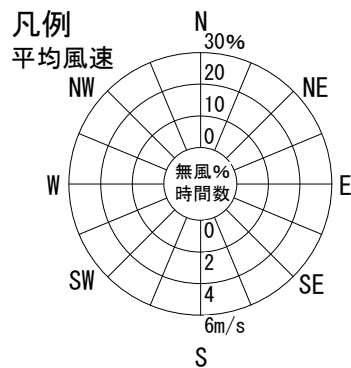
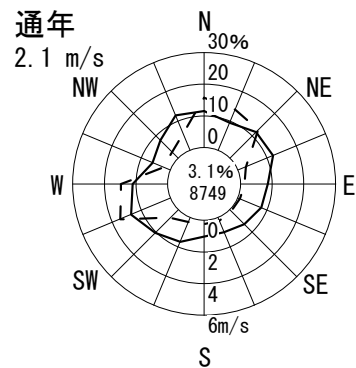
測定局：此花区役所

2014年4月～2015年3月 1～24 時

風向風速計高さ 17.0 m

--- 出現頻度
 —— 平均風速

無風%
 円内 測定時間数



風配図 - 月別

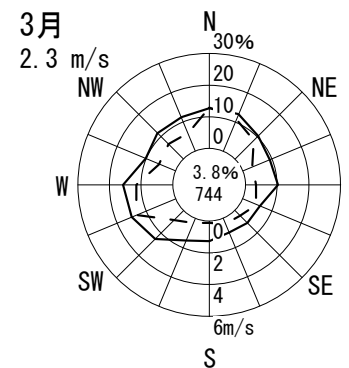
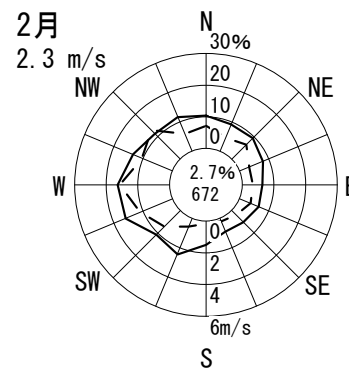
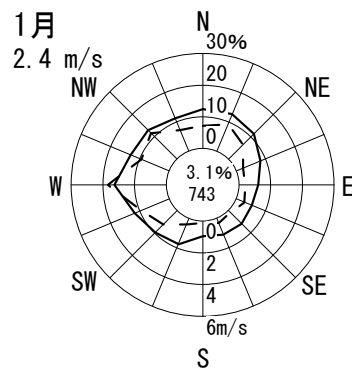
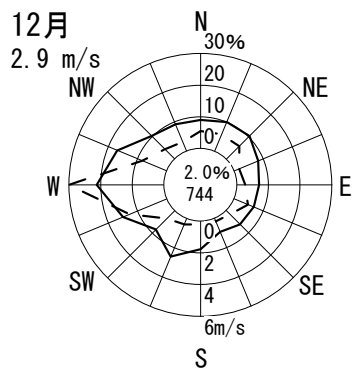
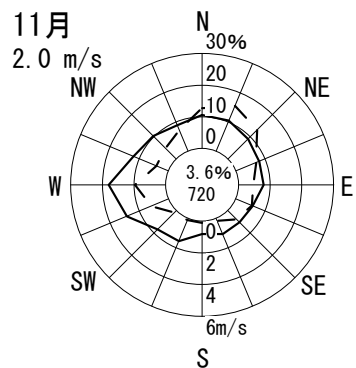
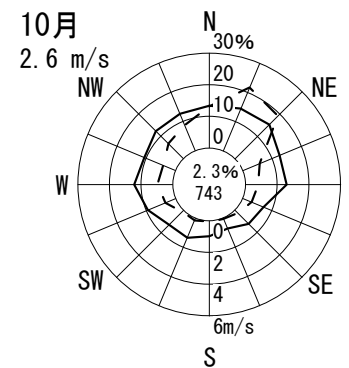
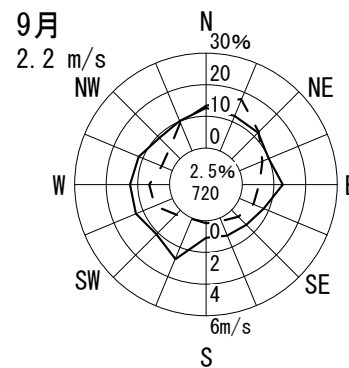
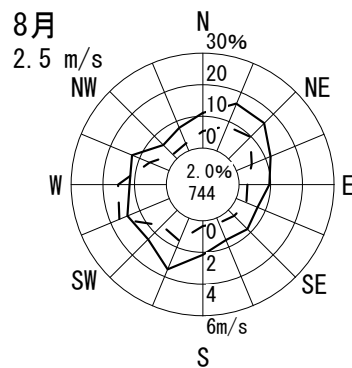
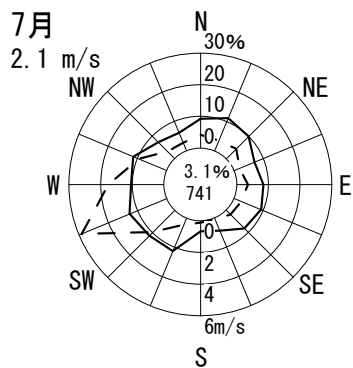
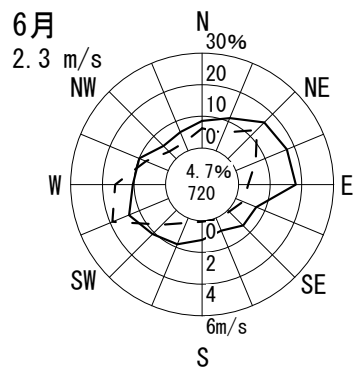
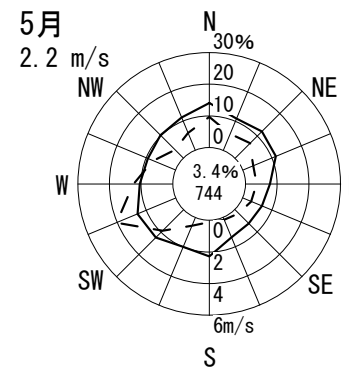
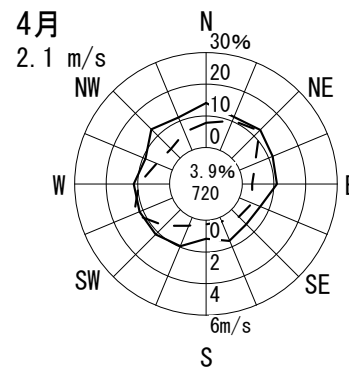
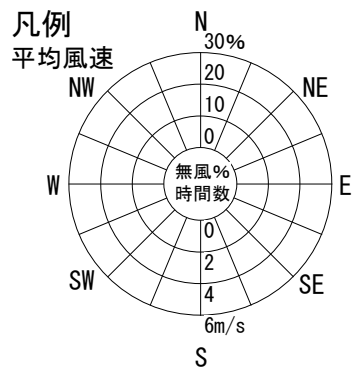
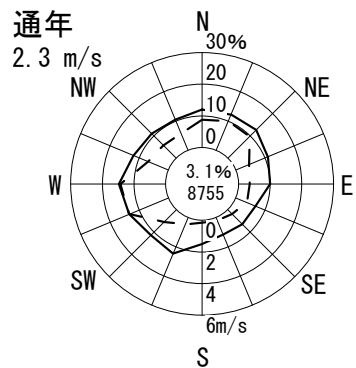
測定局：平尾小学校

2014年4月～2015年3月 1～24 時

風向風速計高さ 18.0 m

--- 出現頻度
 —— 平均風速

無風%
 円内 測定時間数



風配図 - 月別

測定局：淀中学校

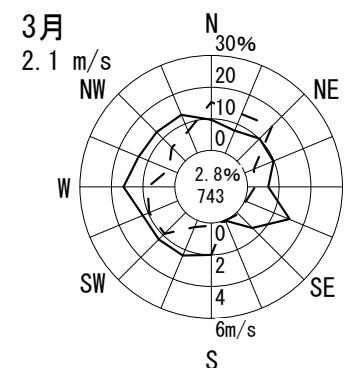
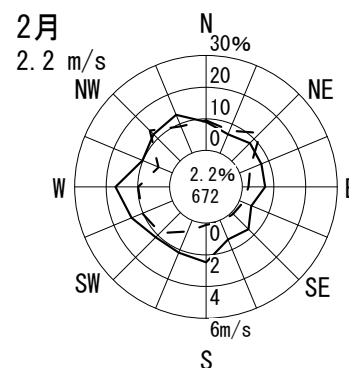
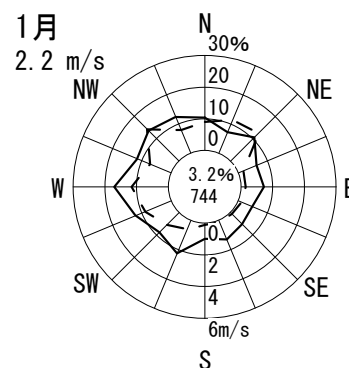
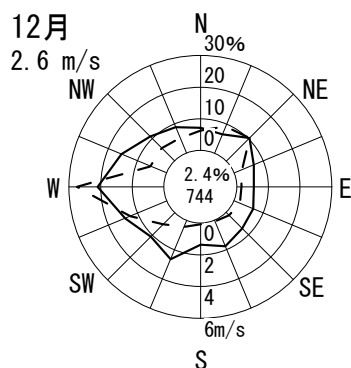
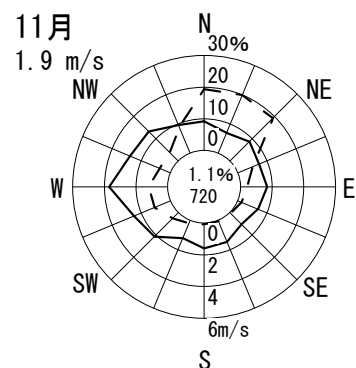
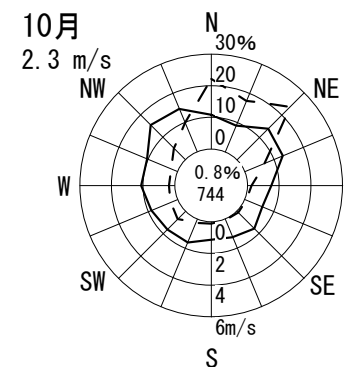
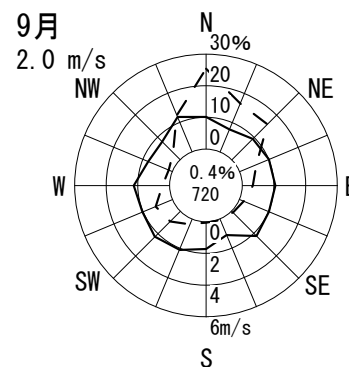
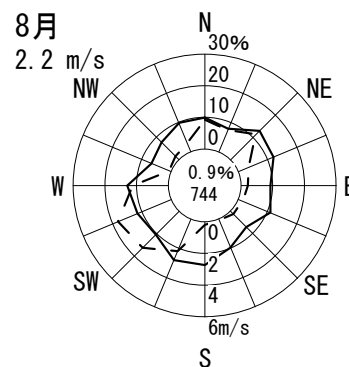
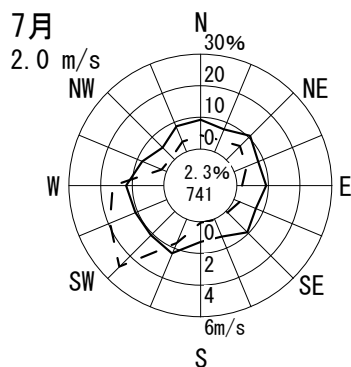
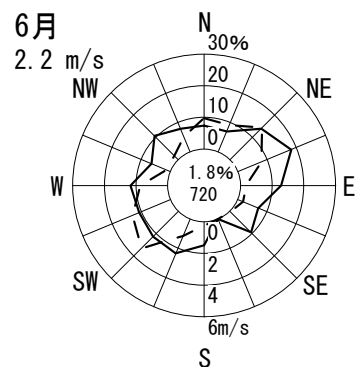
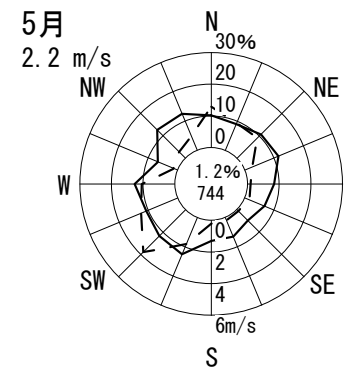
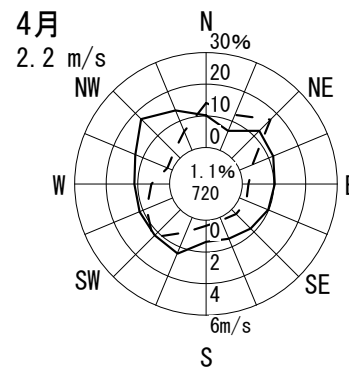
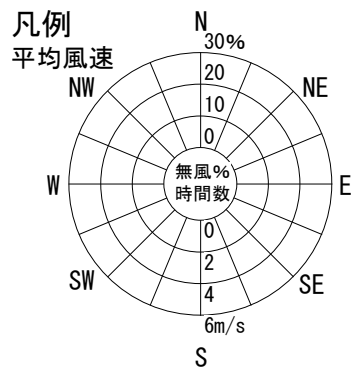
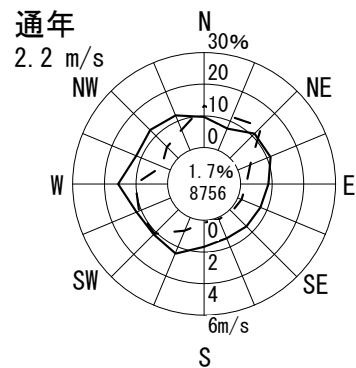
2014年4月～2015年3月 1～24 時

風向風速計高さ 20.0 m

--- 出現頻度

— 平均風速

無風%
円内 測定時間数



風配図 - 月別

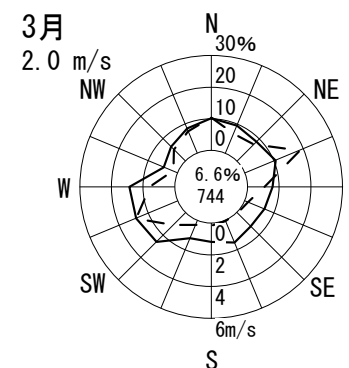
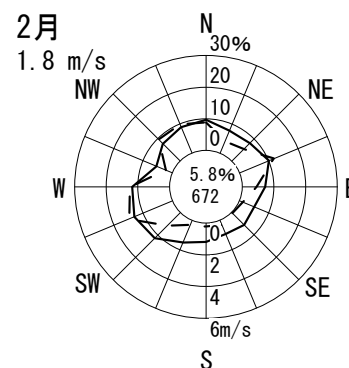
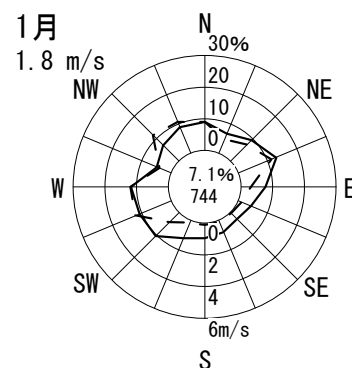
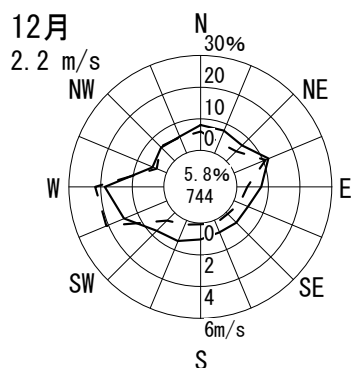
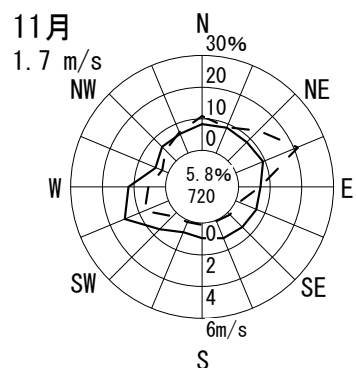
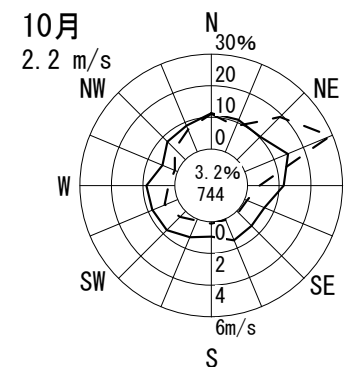
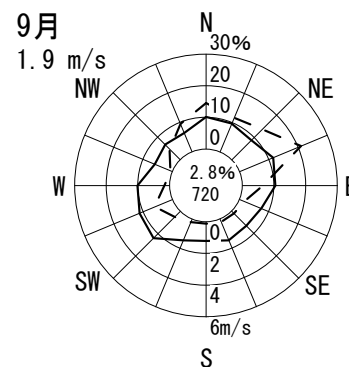
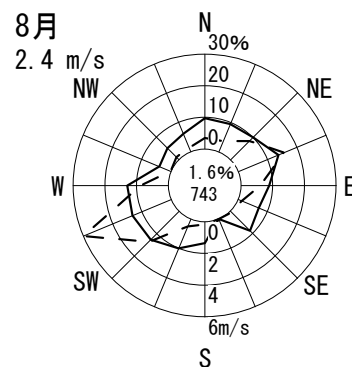
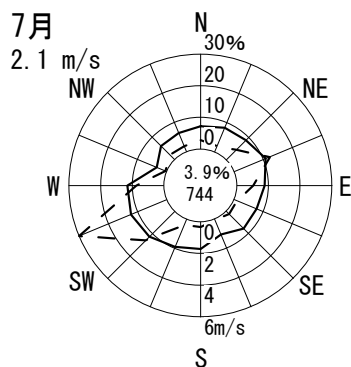
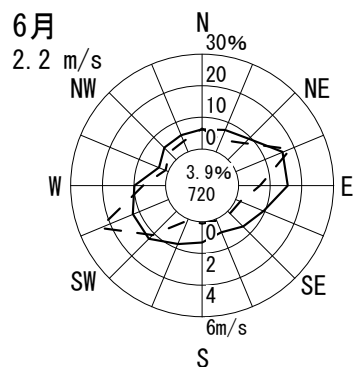
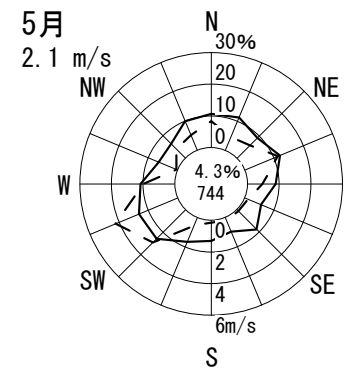
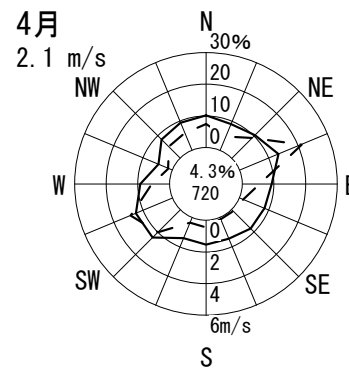
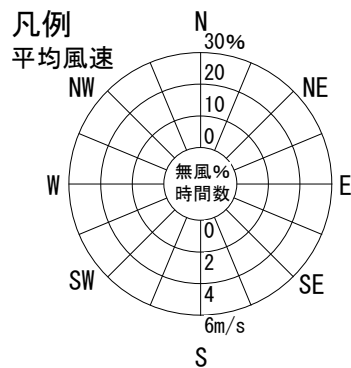
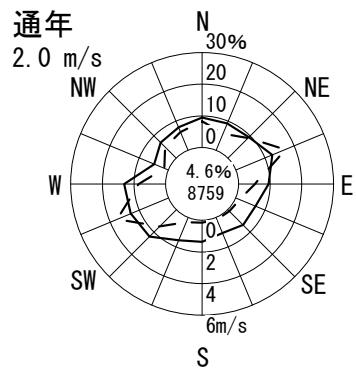
測定局：野中小学校

2014年4月～2015年3月 1～24 時

風向風速計高さ 20.3 m

--- 出現頻度
— 平均風速

無風%
円内 測定時間数



風配図 - 月別

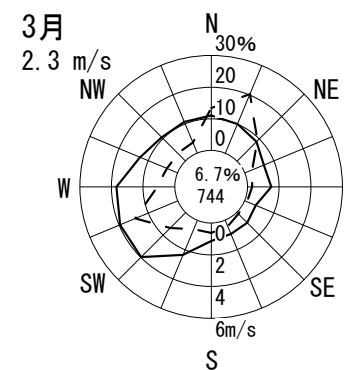
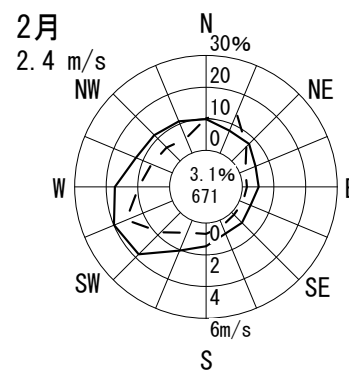
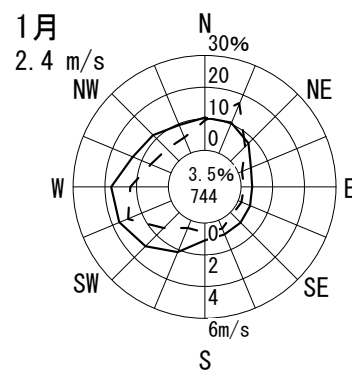
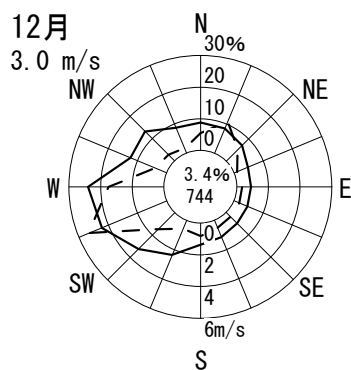
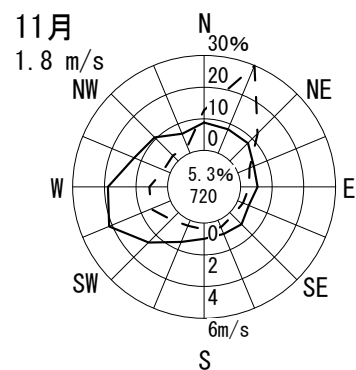
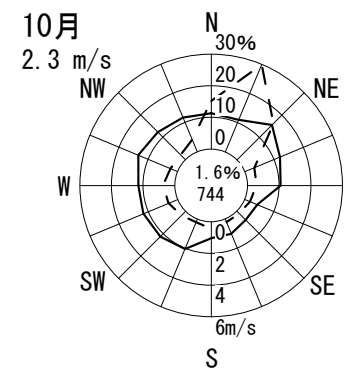
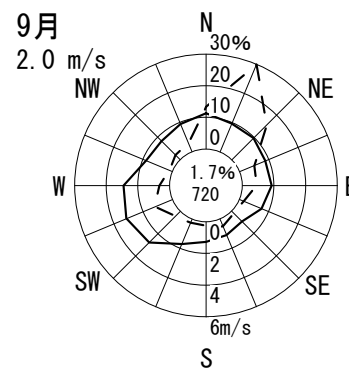
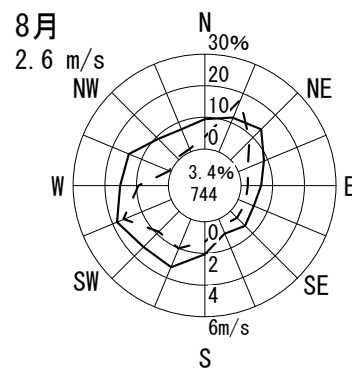
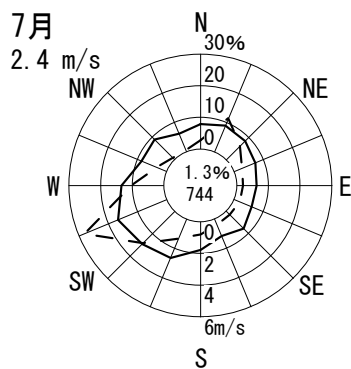
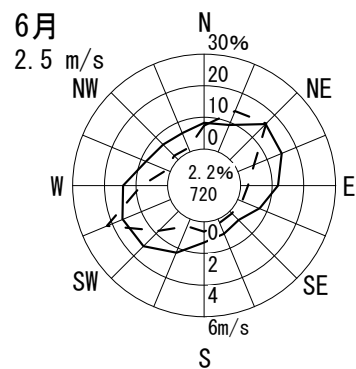
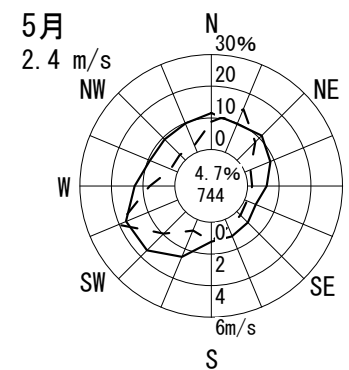
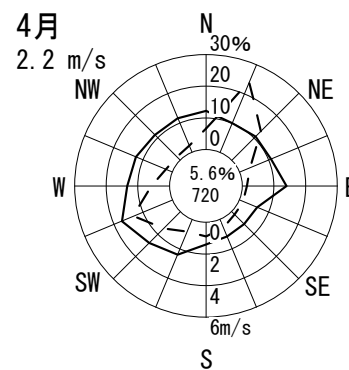
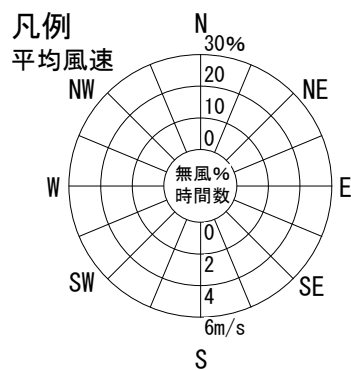
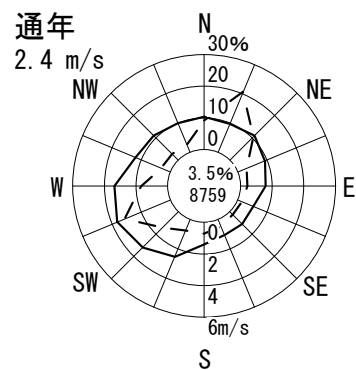
測定局：勝山中学校

2014年4月～2015年3月 1～24 時

風向風速計高さ 21.0 m

--- 出現頻度
 —— 平均風速

無風% 円内
 測定時間数



風配図 - 月別

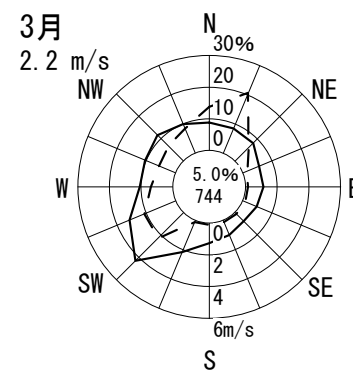
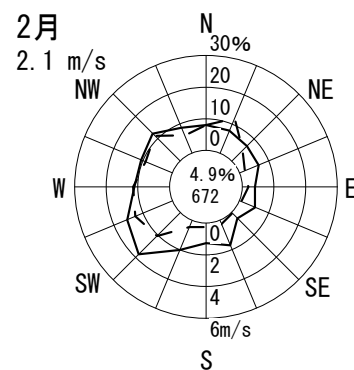
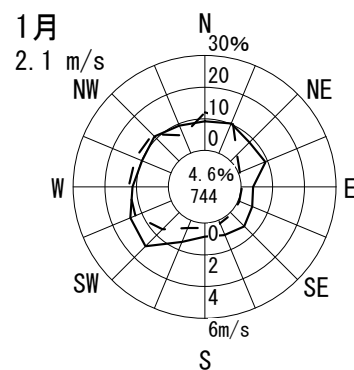
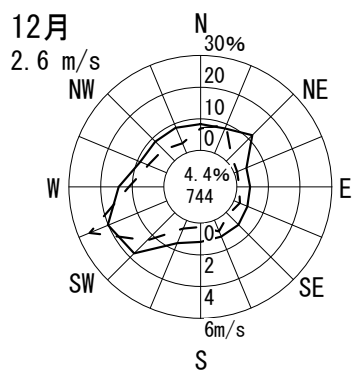
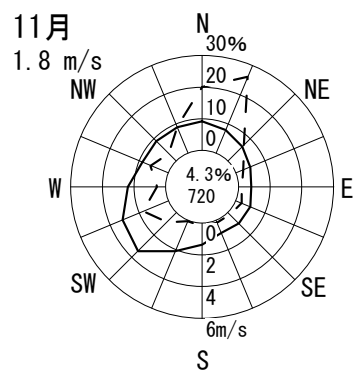
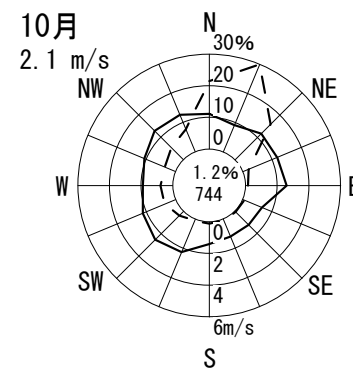
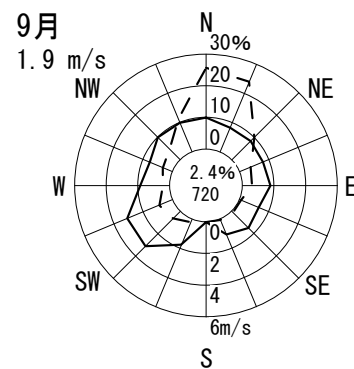
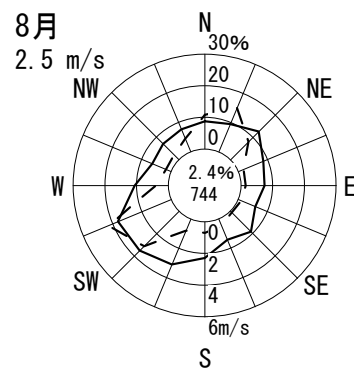
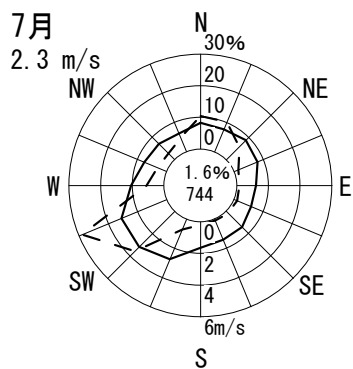
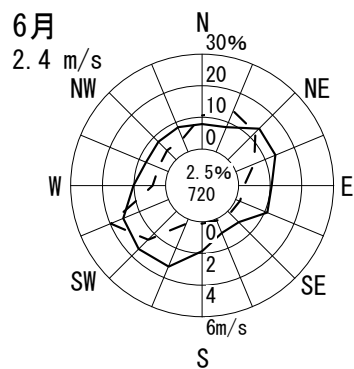
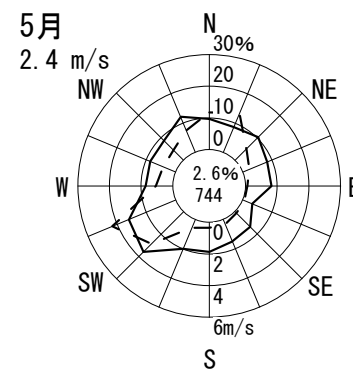
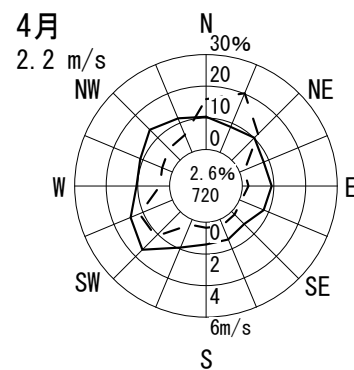
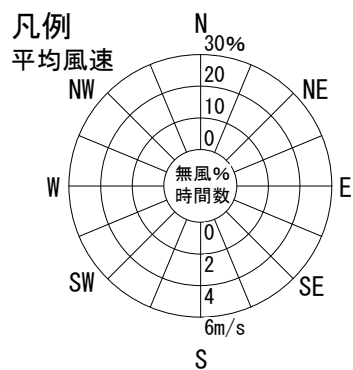
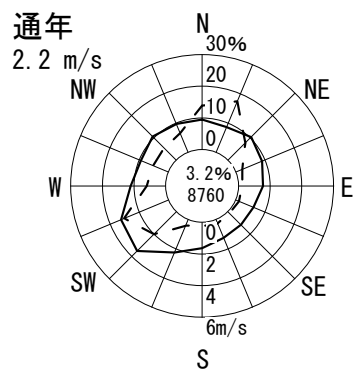
測定局：大宮中学校

2014年4月～2015年3月 1～24 時

風向風速計高さ 17.0 m

--- 出現頻度
— 平均風速

無風%
円内 測定時間数



風配図 - 月別

測定局：聖賢小学校

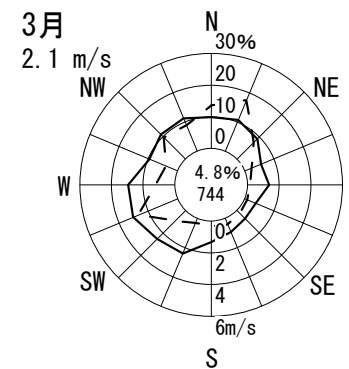
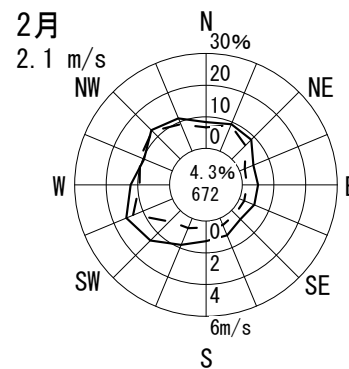
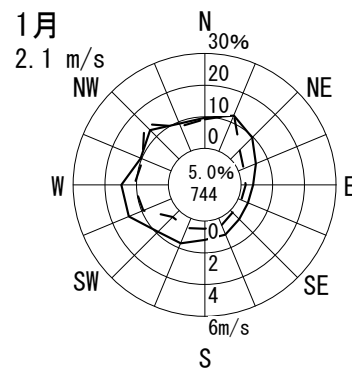
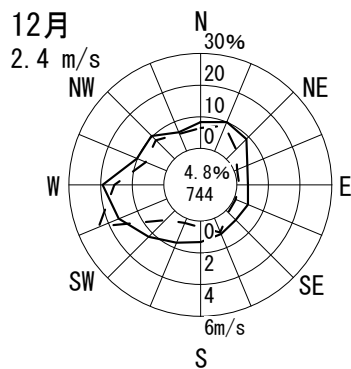
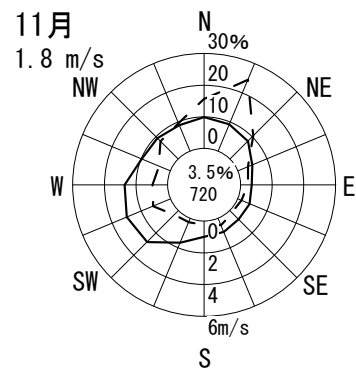
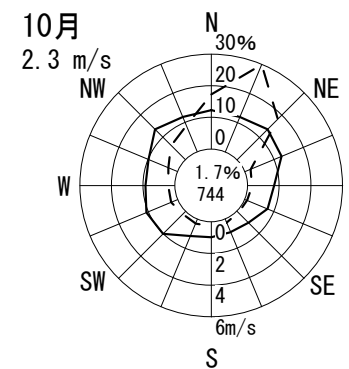
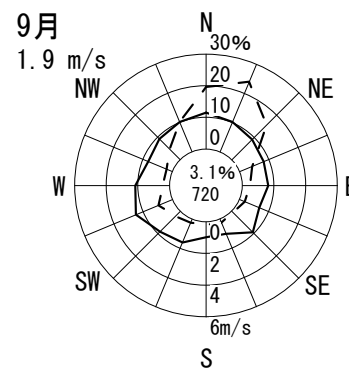
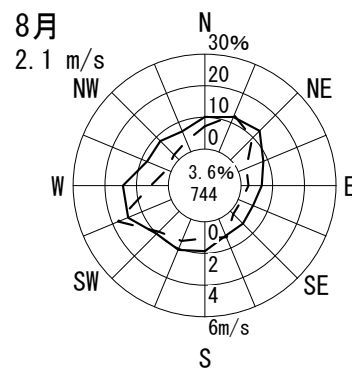
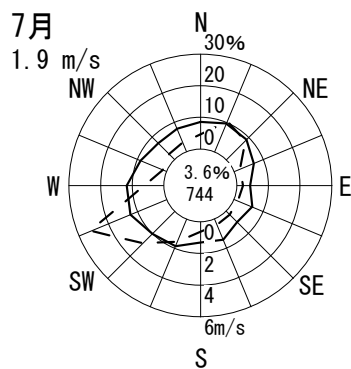
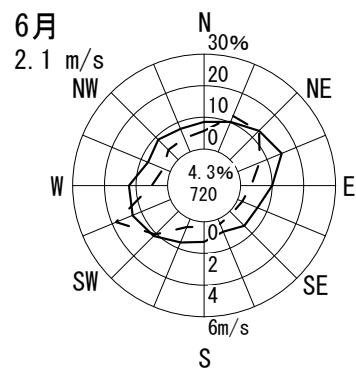
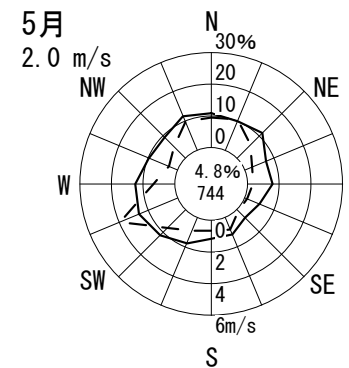
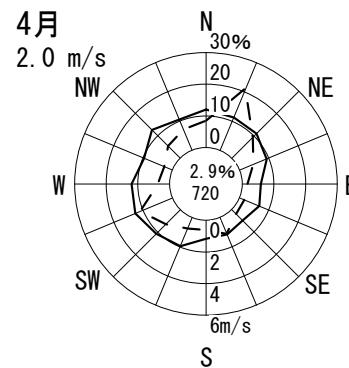
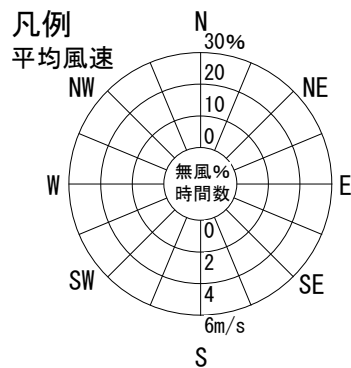
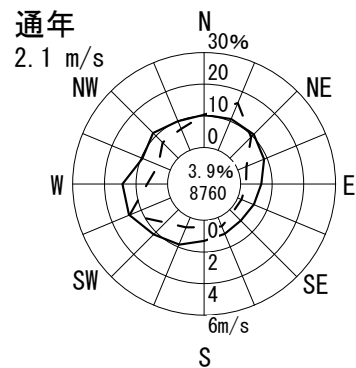
2014年4月～2015年3月 1～24 時

風向風速計高さ 19.0 m

--- 出現頻度

— 平均風速

無風%
円内 測定時間数



風配図 - 月別

測定局：清江小学校

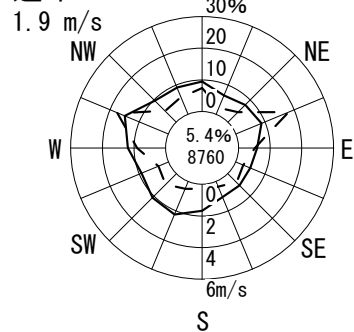
2014年4月～2015年3月 1～24 時

風向風速計高さ 21.0 m

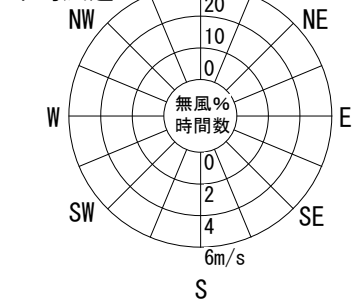
--- 出現頻度
 —— 平均風速

無風%
 円内 測定時間数

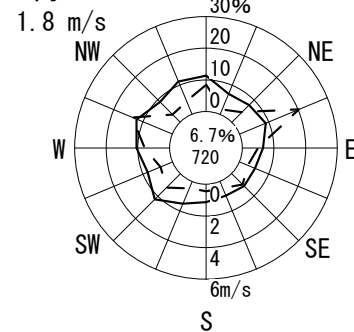
通年



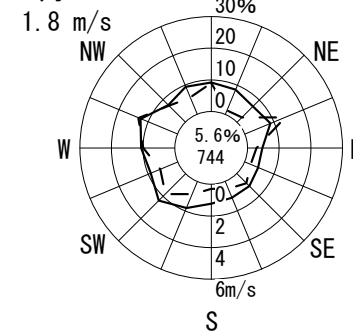
凡例
 平均風速



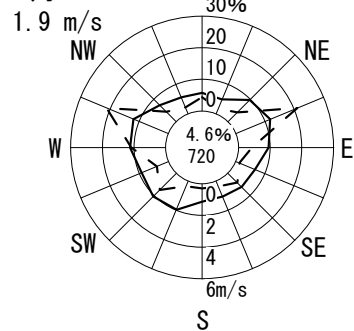
4月



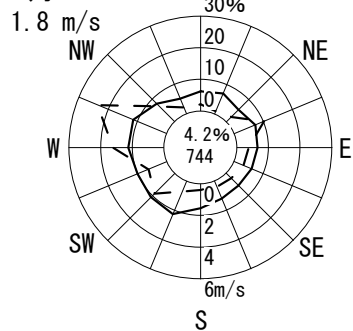
5月



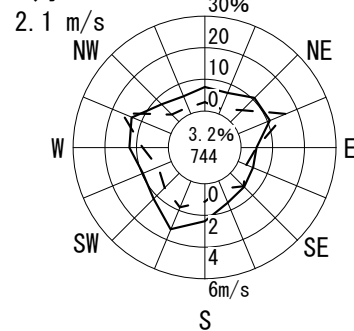
6月



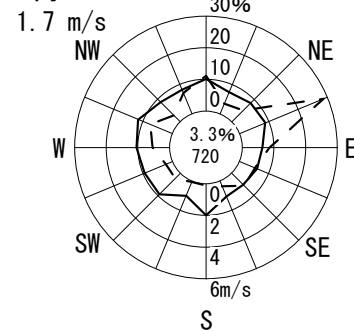
7月



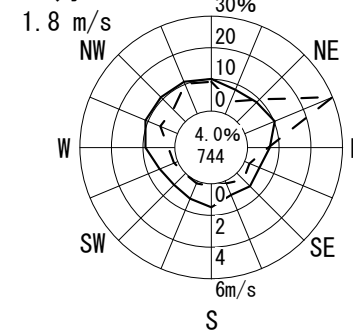
8月



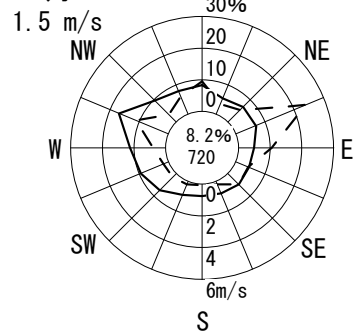
9月



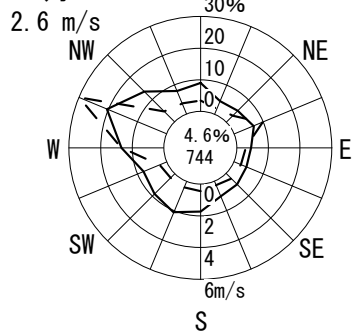
10月



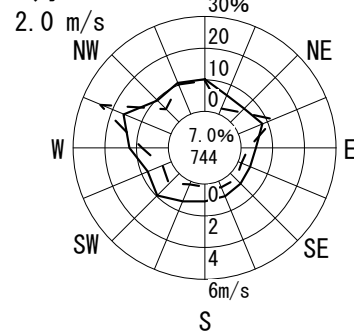
11月



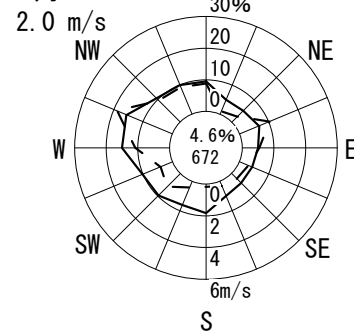
12月



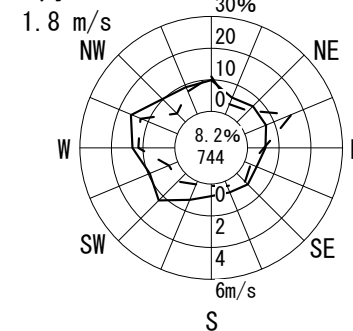
1月



2月



3月



風配図 - 月別

測定局：摂陽中学校

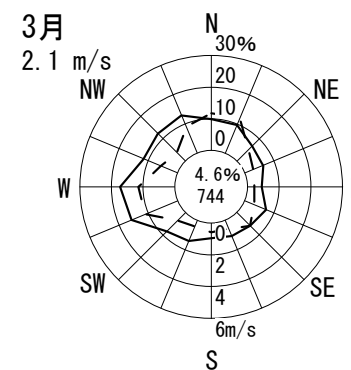
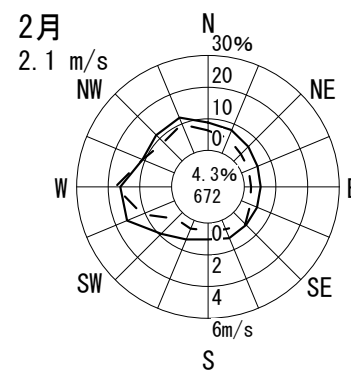
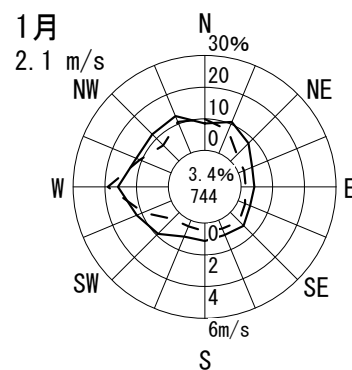
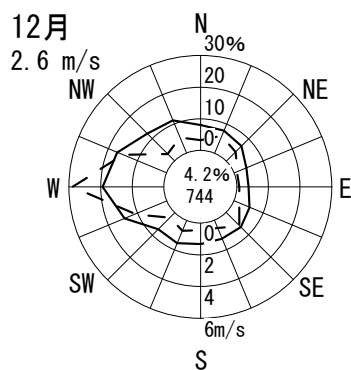
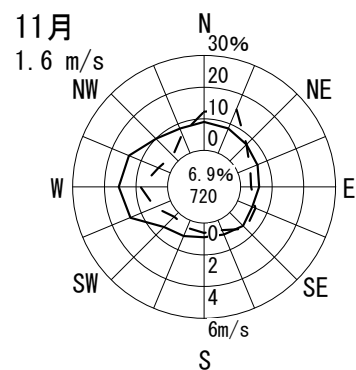
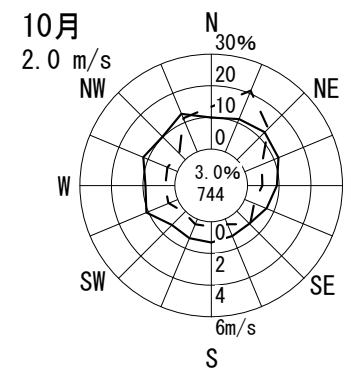
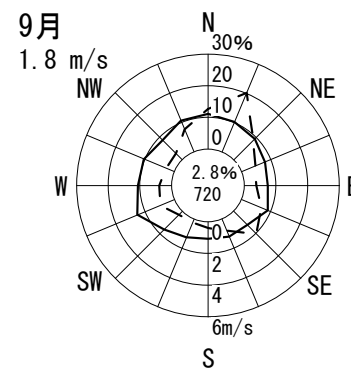
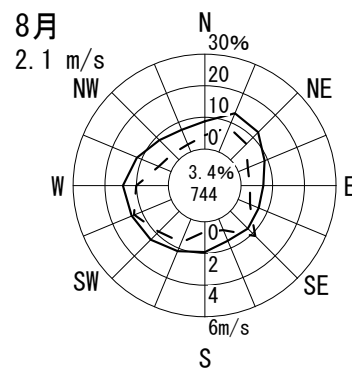
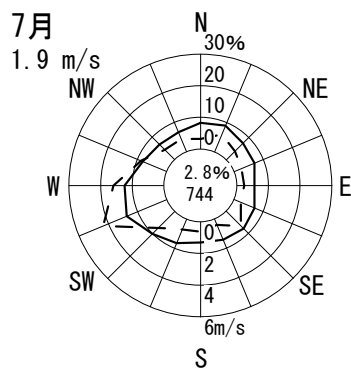
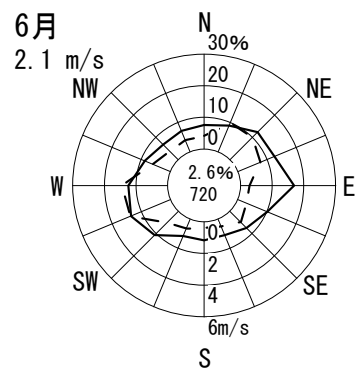
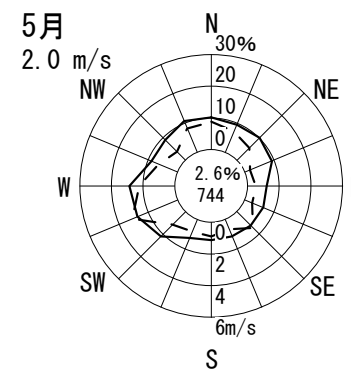
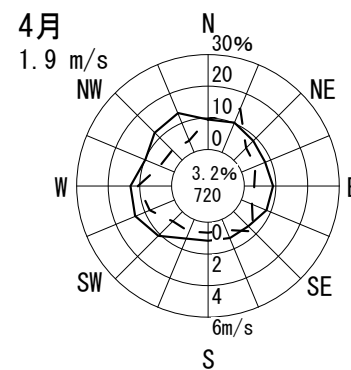
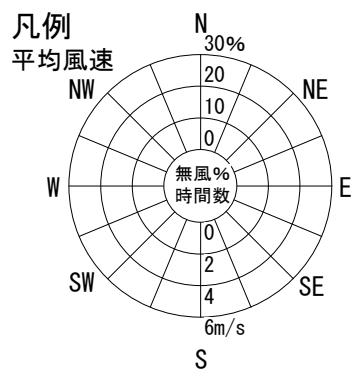
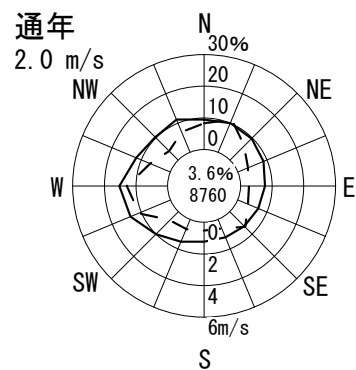
2014年4月～2015年3月 1～24 時

風向風速計高さ 21.0 m

--- 出現頻度

— 平均風速

無風%
円内 測定時間数



風配図 - 月別

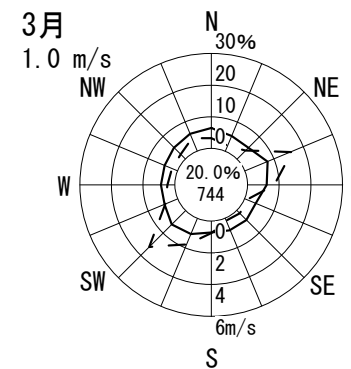
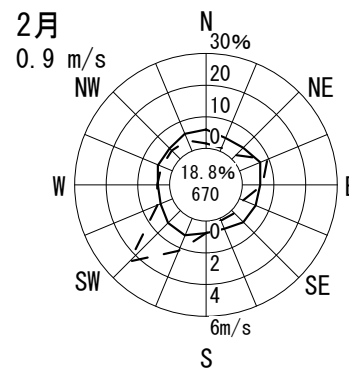
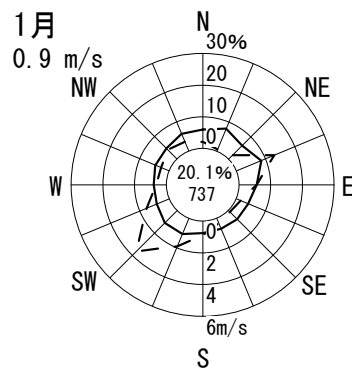
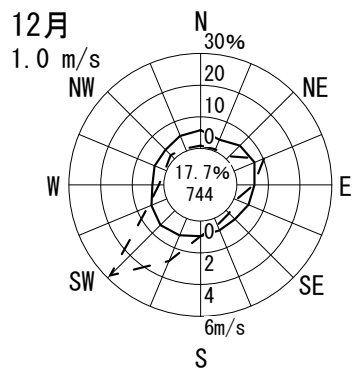
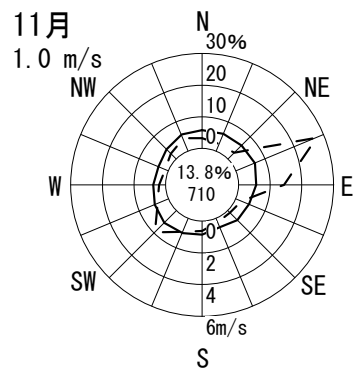
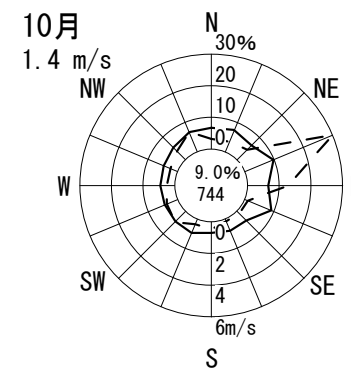
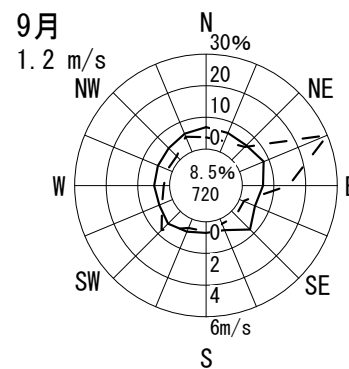
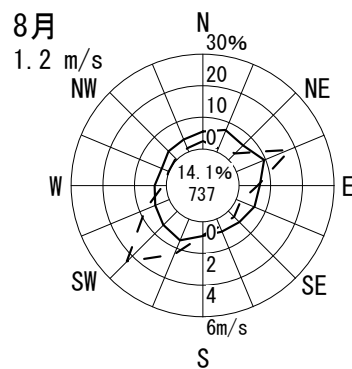
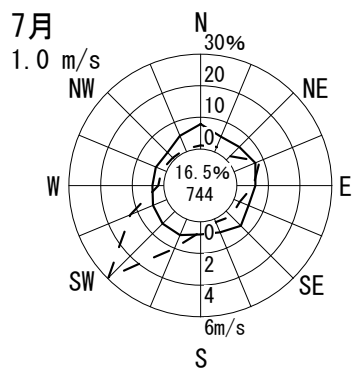
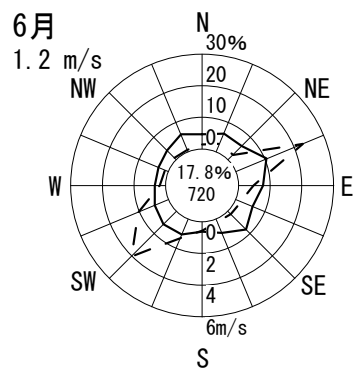
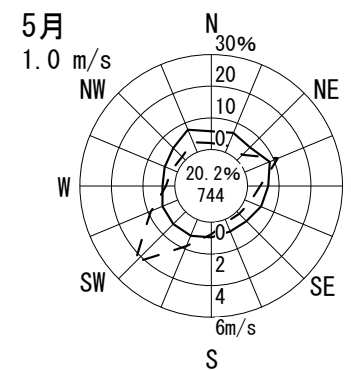
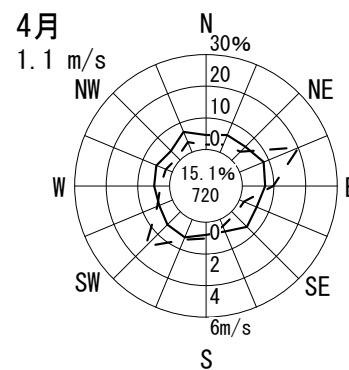
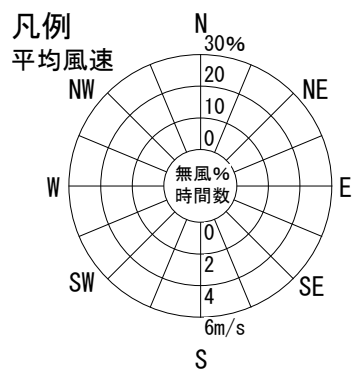
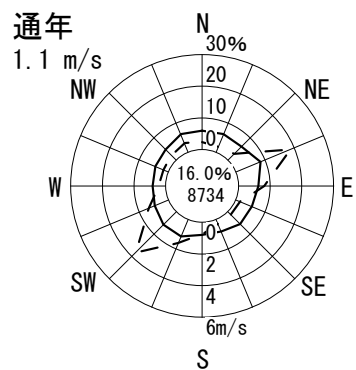
測定局：今宮中学校

2014年4月～2015年3月 1～24 時

風向風速計高さ 16.0 m

--- 出現頻度
 —— 平均風速

無風%
 円内 測定時間数



風配図 - 月別

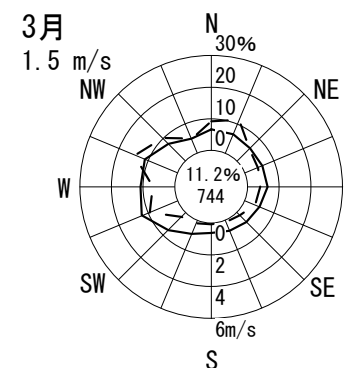
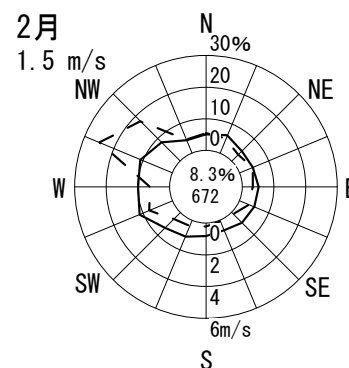
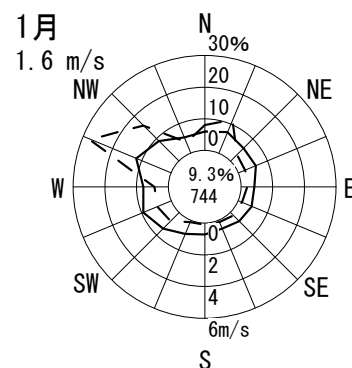
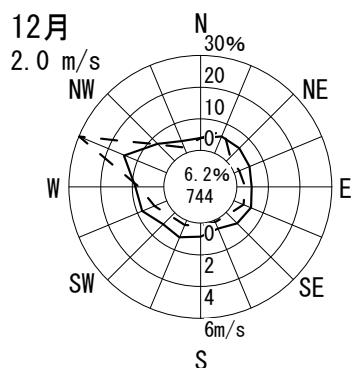
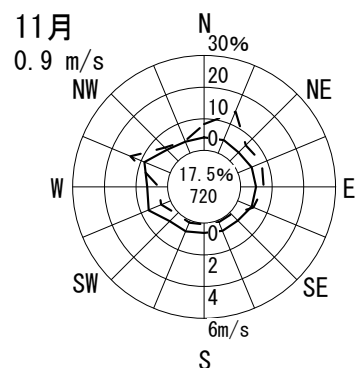
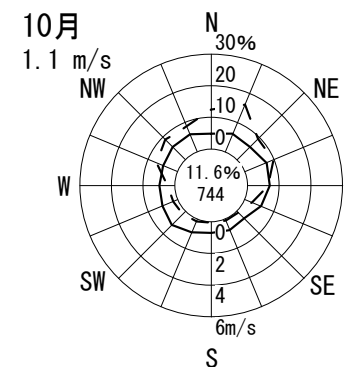
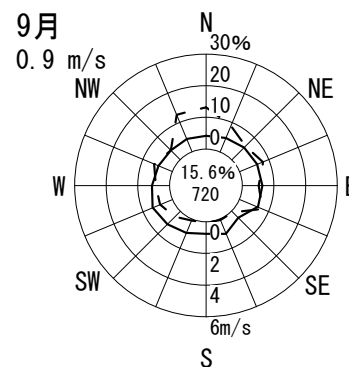
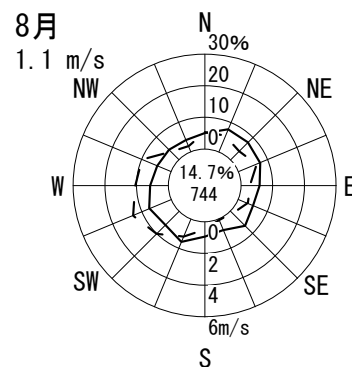
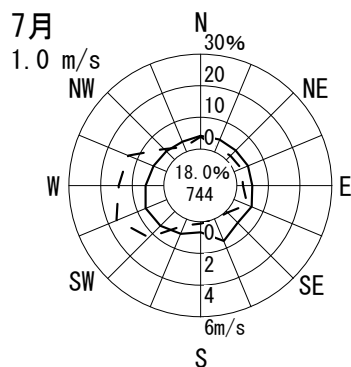
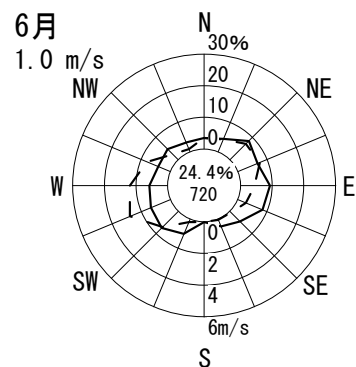
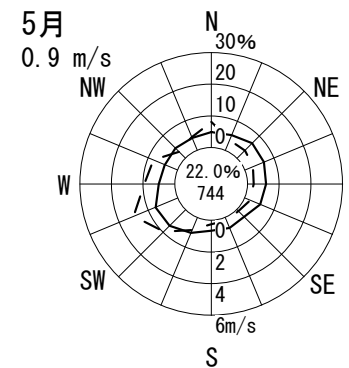
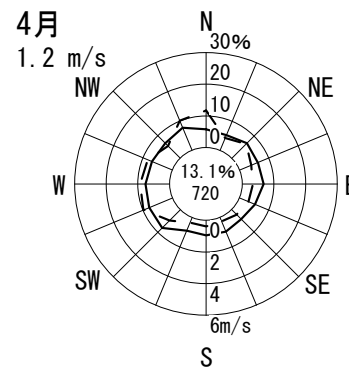
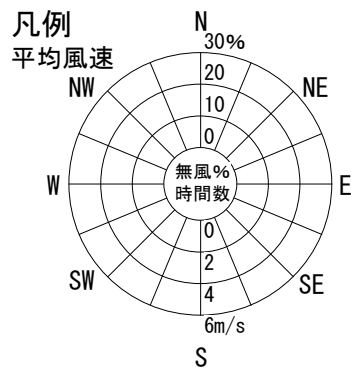
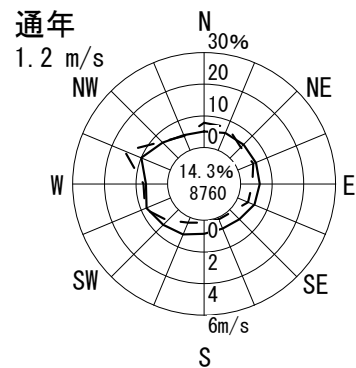
測定局：南港中央公園

2014年4月～2015年3月 1～24 時

風向風速計高さ 14.0 m

--- 出現頻度
 —— 平均風速

無風%
 円内 測定時間数



風配図 - 月別

測定局：少林寺

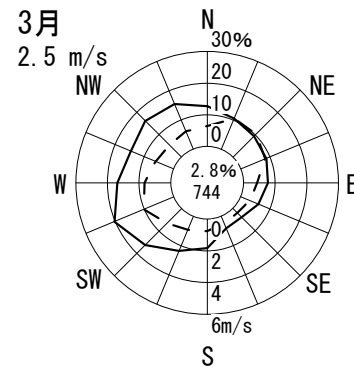
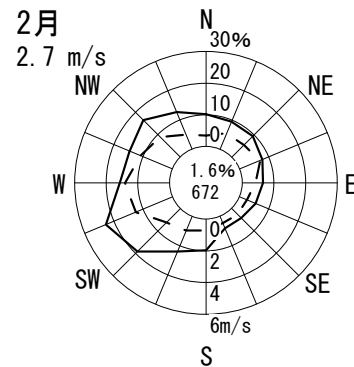
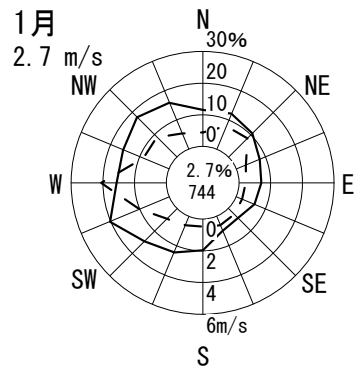
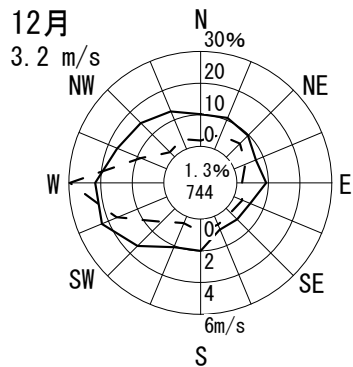
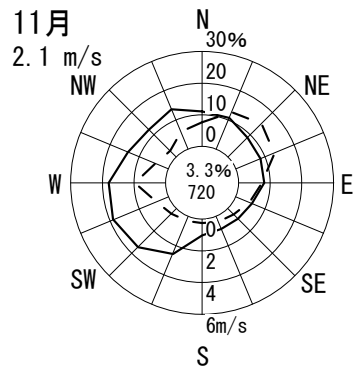
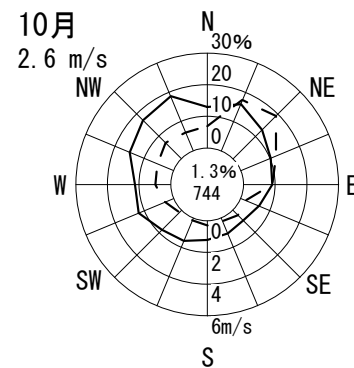
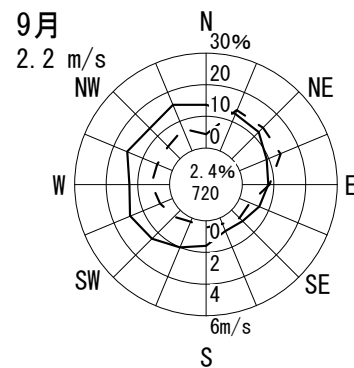
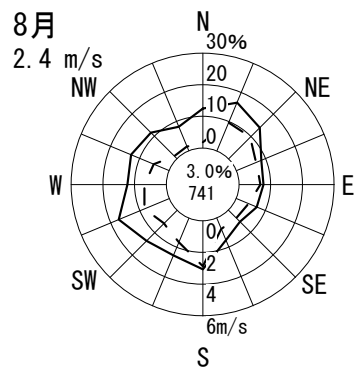
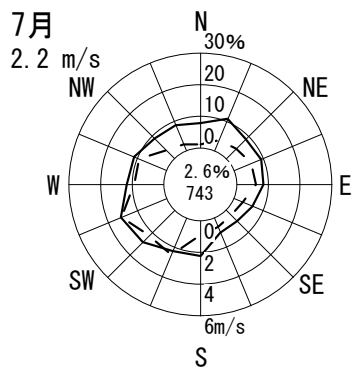
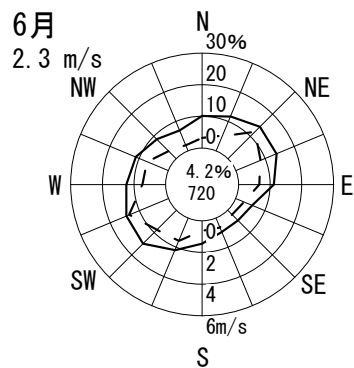
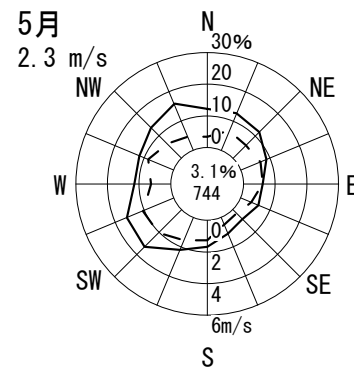
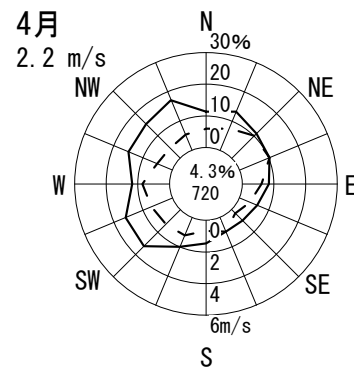
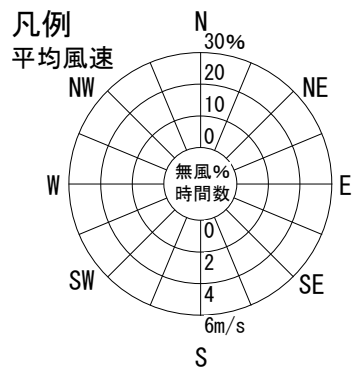
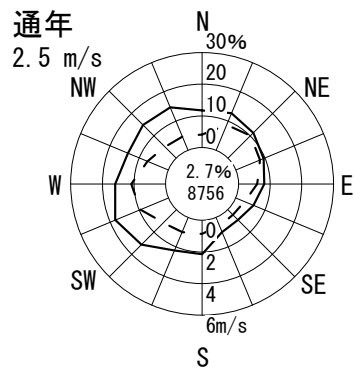
2014年4月～2015年3月 1～24 時

風向風速計高さ 18.0 m

--- 出現頻度

— 平均風速

無風%
円内 測定時間数



風配図 - 月別

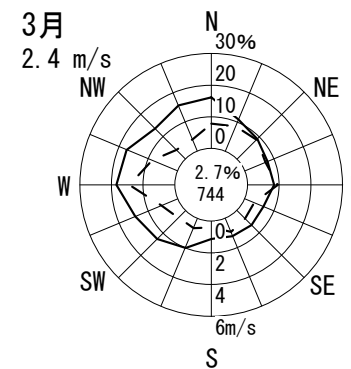
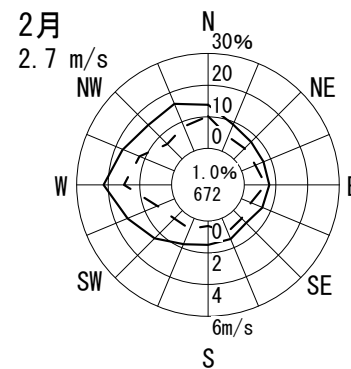
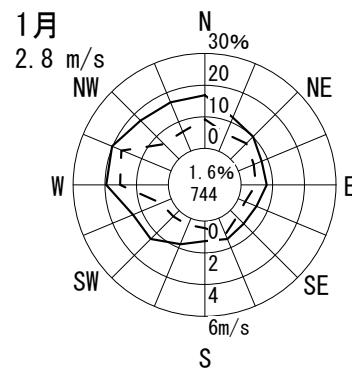
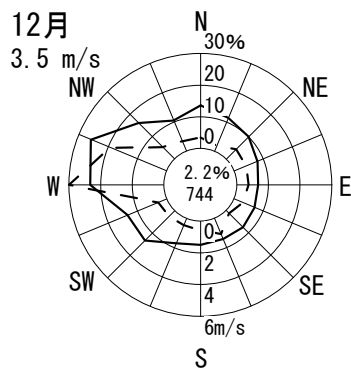
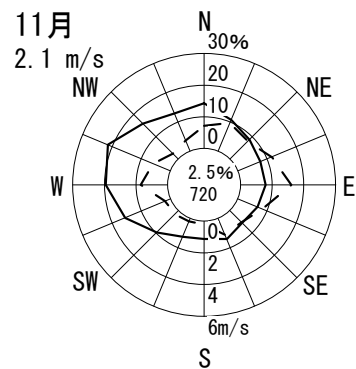
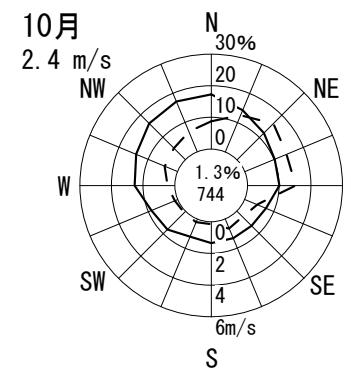
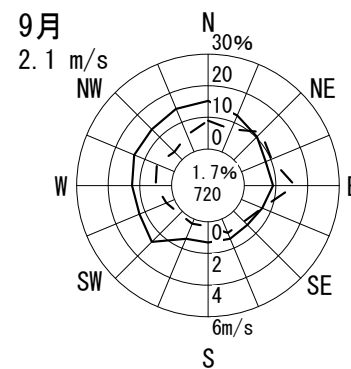
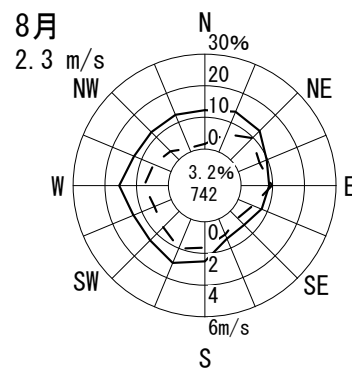
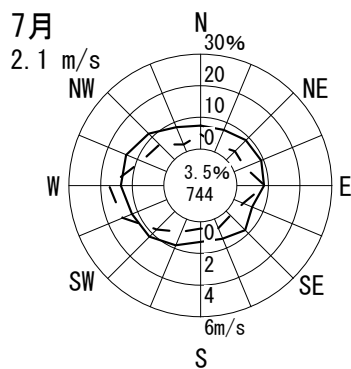
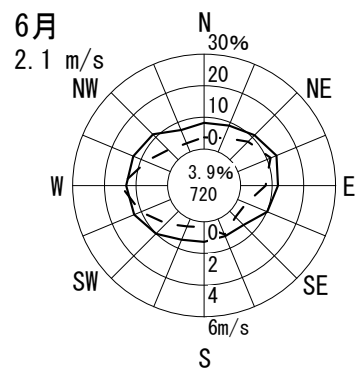
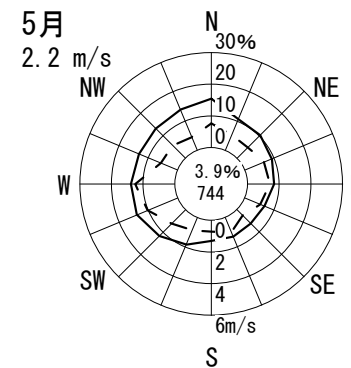
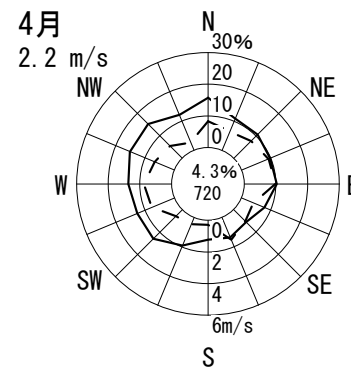
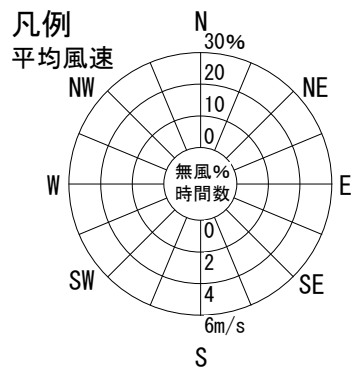
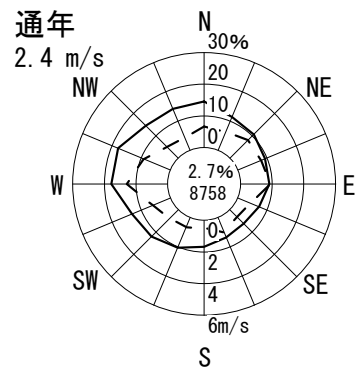
測定局：浜寺

2014年4月～2015年3月 1～24 時

風向風速計高さ 18.0 m

--- 出現頻度
— 平均風速

無風%
円内 測定時間数



風配図 - 月別

測定局：金岡

2014年4月～2015年3月 1～24 時

風向風速計高さ 18.0 m

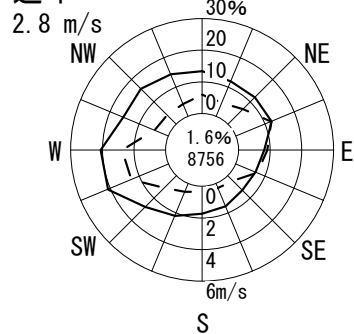
--- 出現頻度

— 平均風速

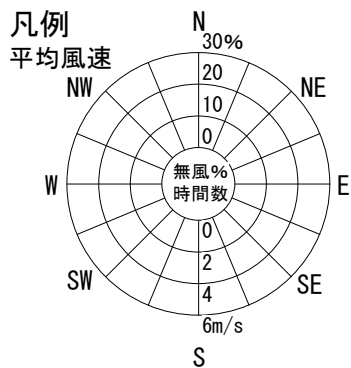
無風%

円内 測定時間数

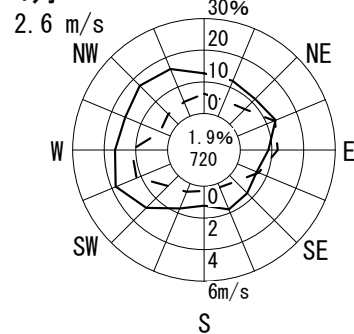
通年



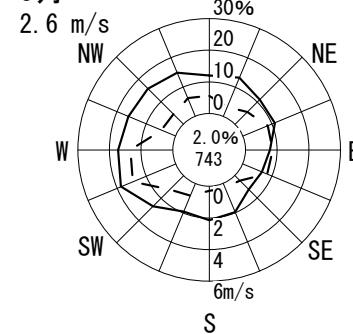
凡例
平均風速



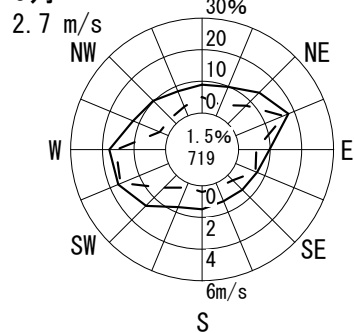
4月



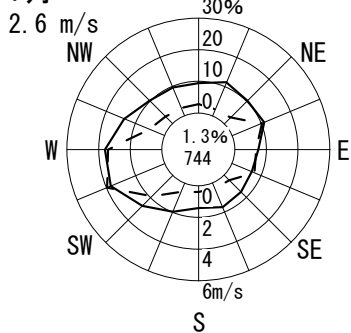
5月



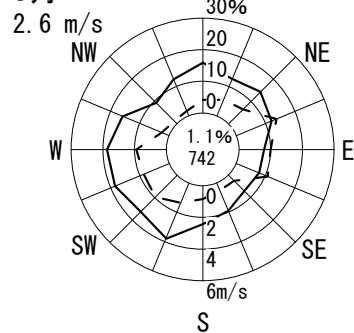
6月



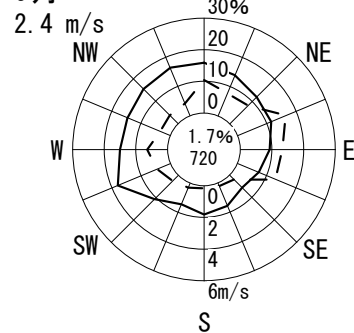
7月



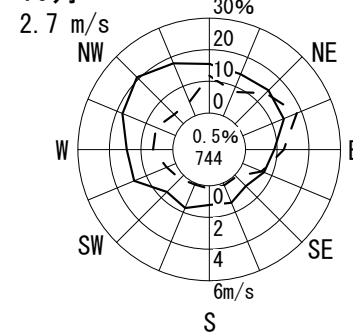
8月



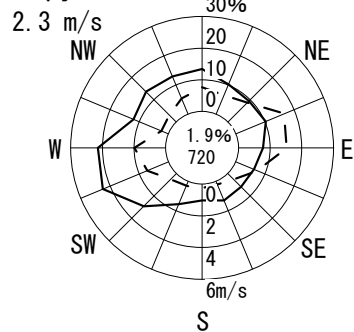
9月



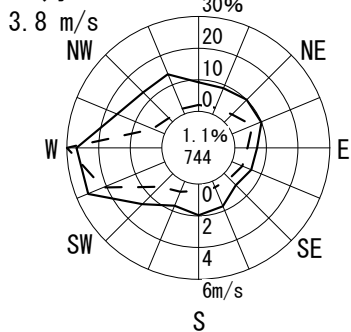
10月



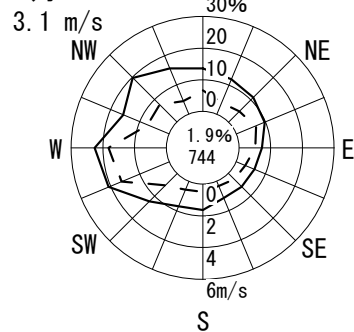
11月



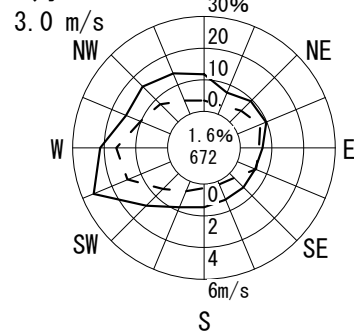
12月



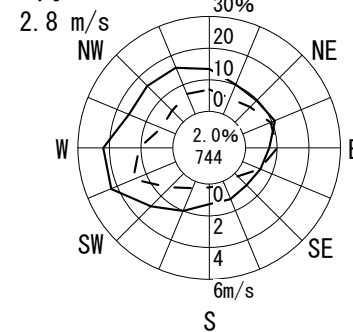
1月



2月



3月



風配図 - 月別

測定局：三宝

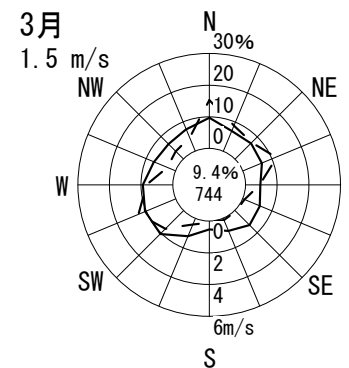
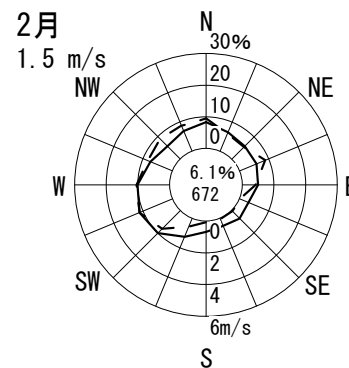
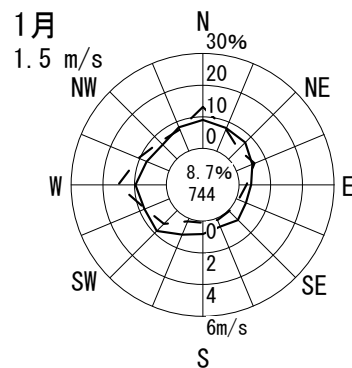
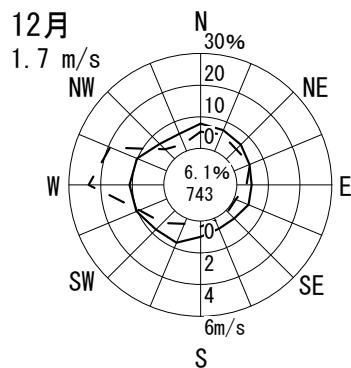
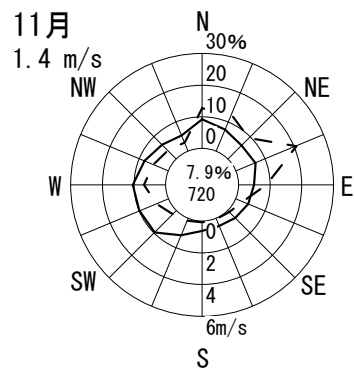
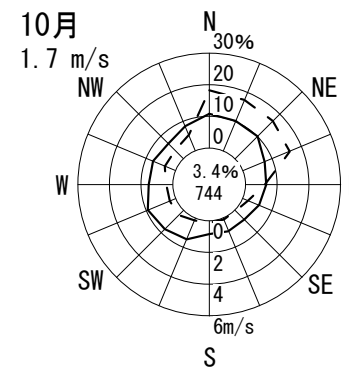
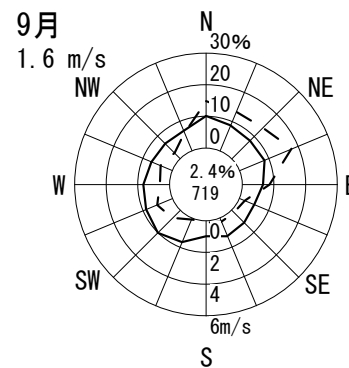
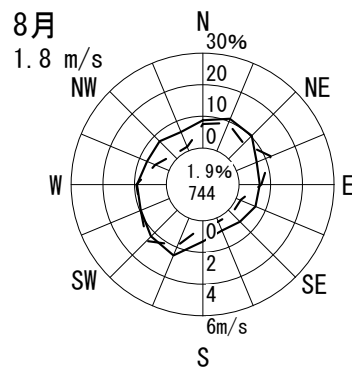
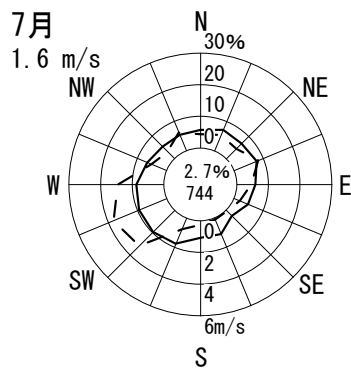
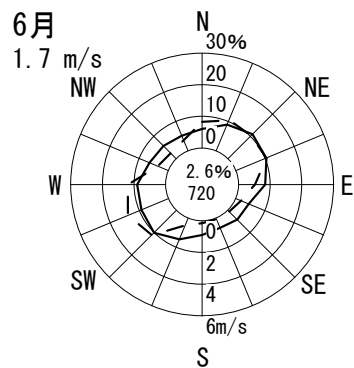
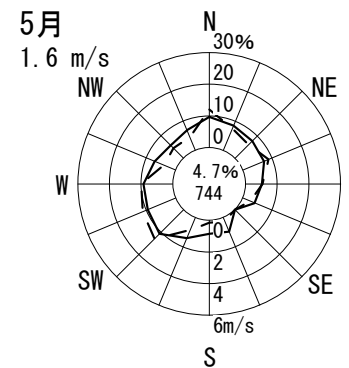
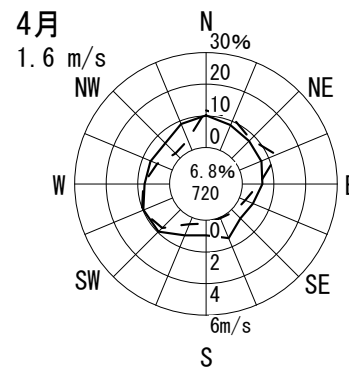
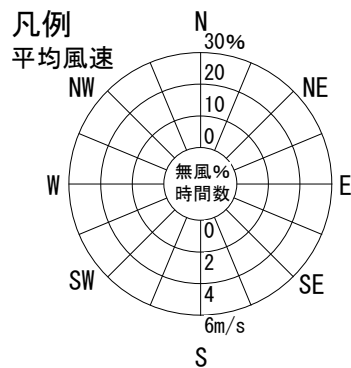
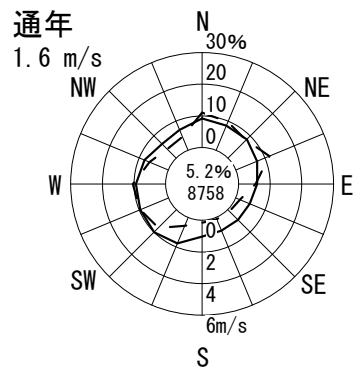
2014年4月～2015年3月 1～24 時

風向風速計高さ 6.0 m

--- 出現頻度

— 平均風速

無風%
円内 測定時間数



風配図 - 月別

測定局：若松台

2014年4月～2015年3月 1～24 時

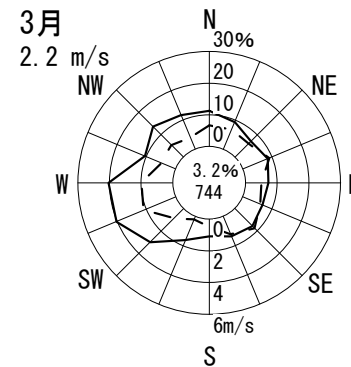
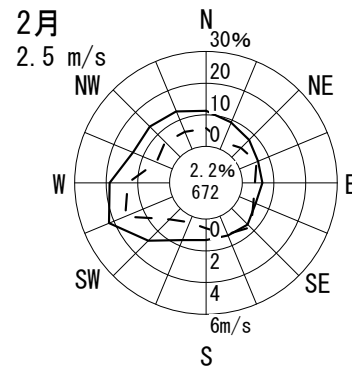
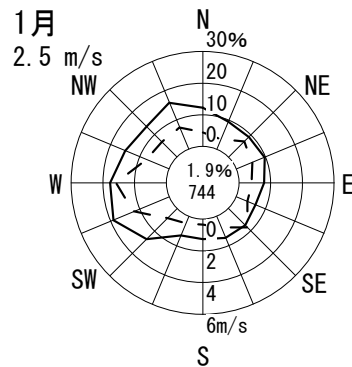
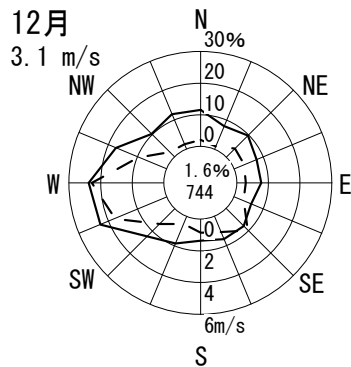
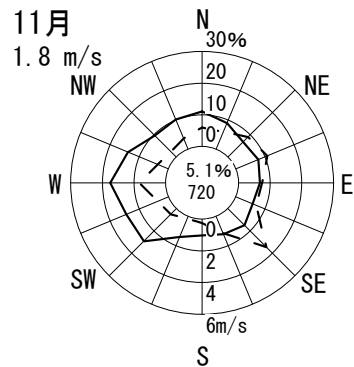
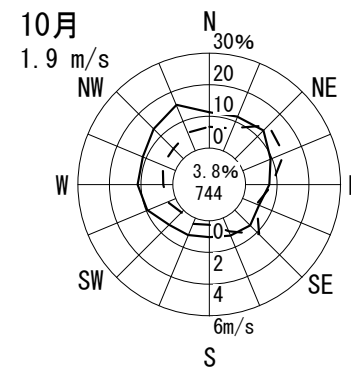
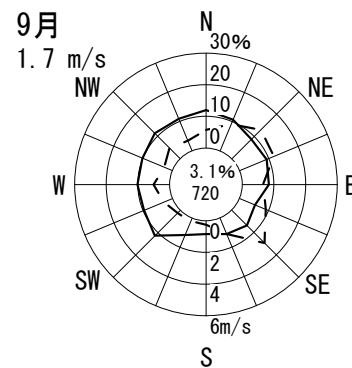
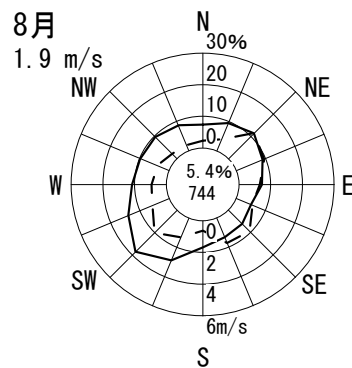
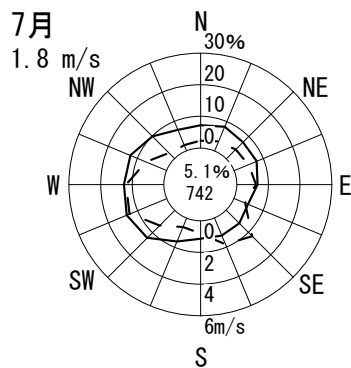
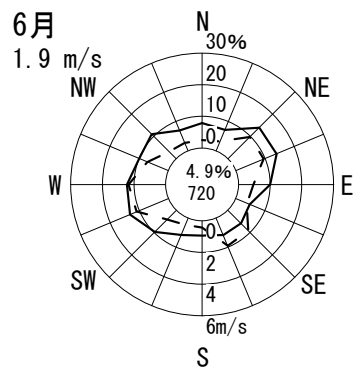
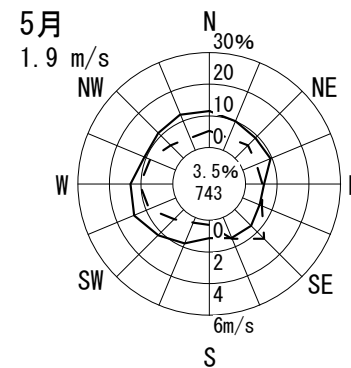
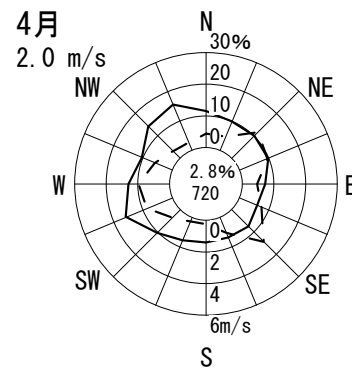
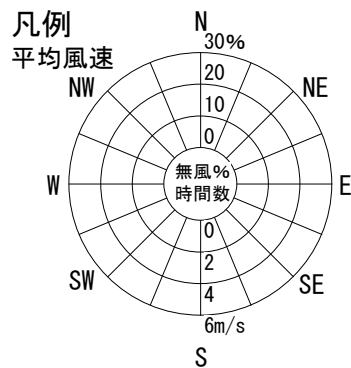
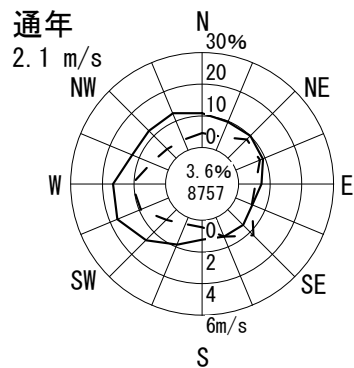
風向風速計高さ 18.0 m

--- 出現頻度

— 平均風速

無風%

円内 測定時間数



風配図 - 月別

測定局：石津

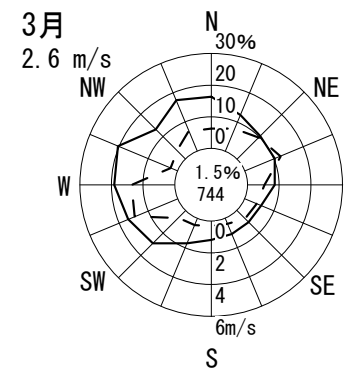
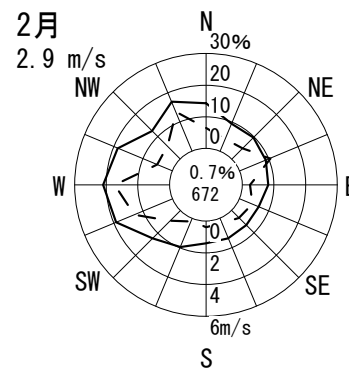
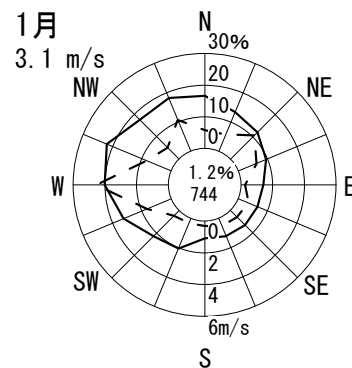
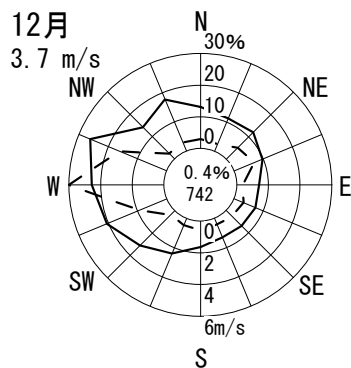
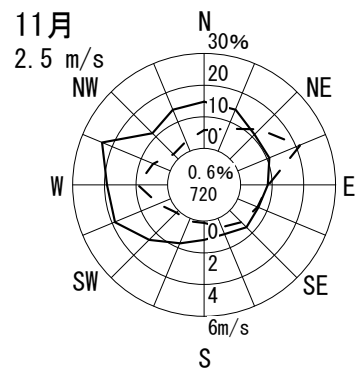
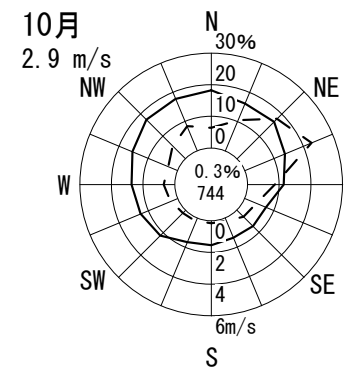
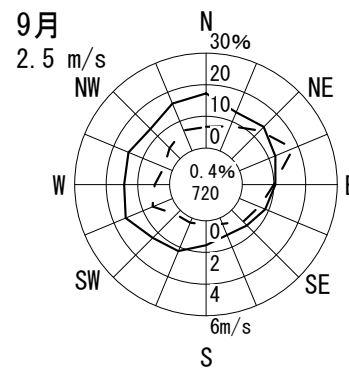
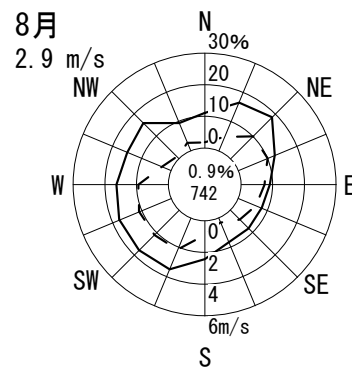
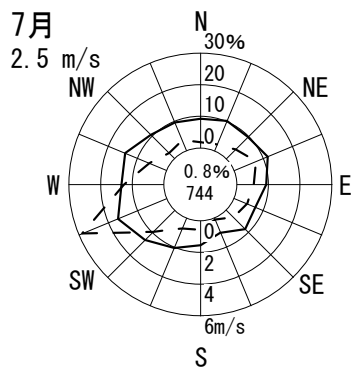
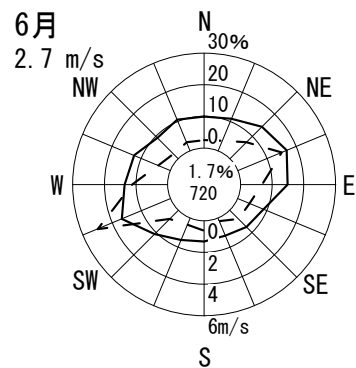
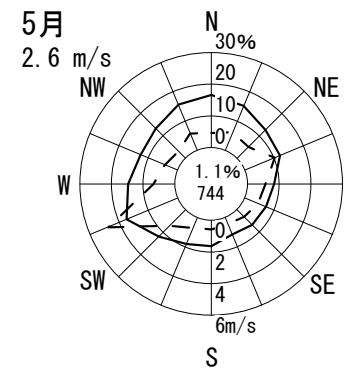
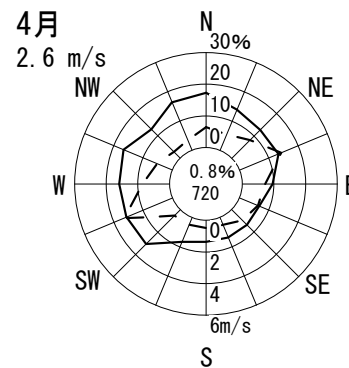
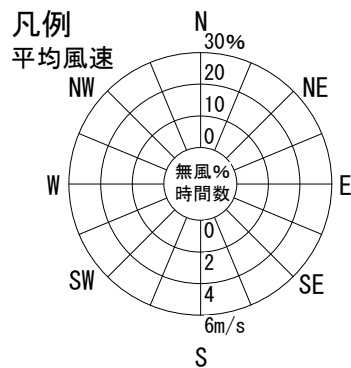
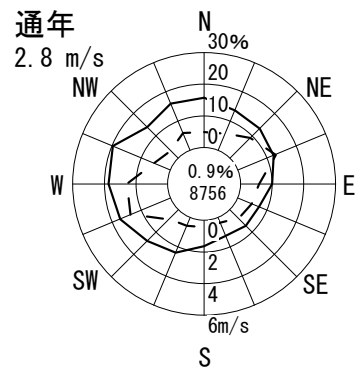
2014年4月～2015年3月 1～24 時

風向風速計高さ 18.0 m

--- 出現頻度

— 平均風速

無風%
円内 測定時間数



風配図 - 月別

測定局：登美丘

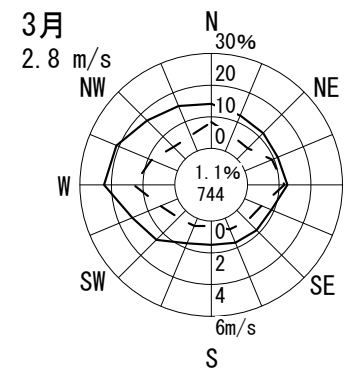
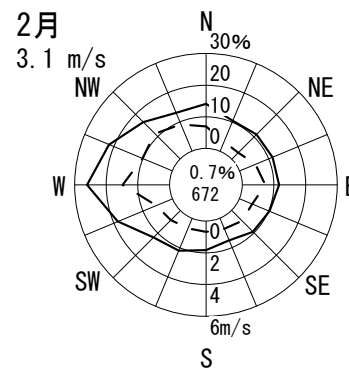
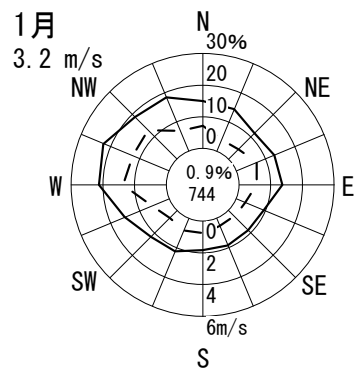
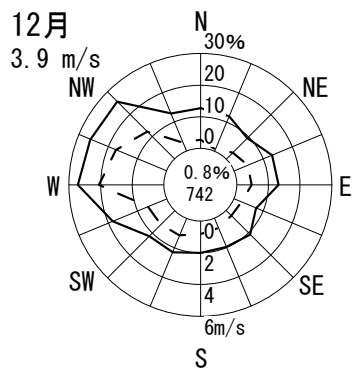
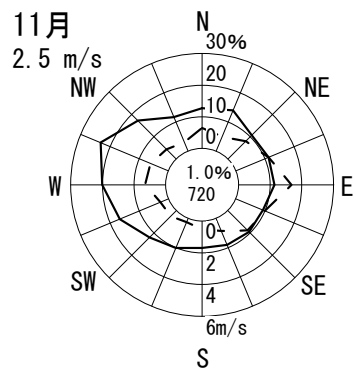
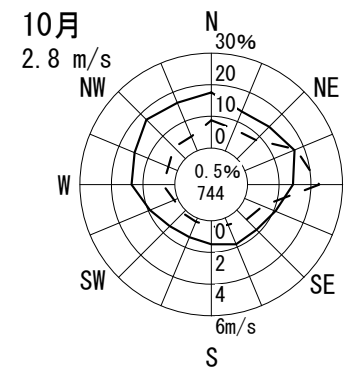
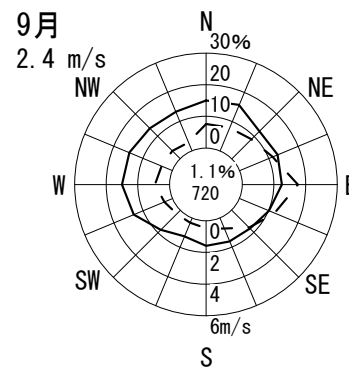
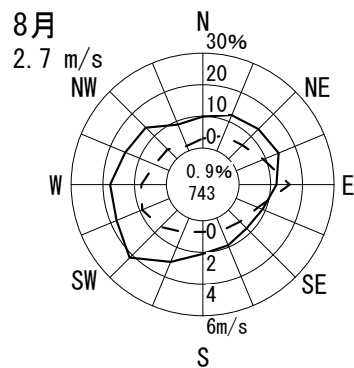
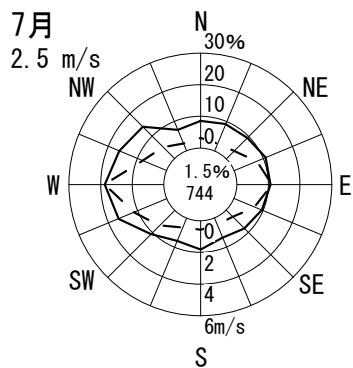
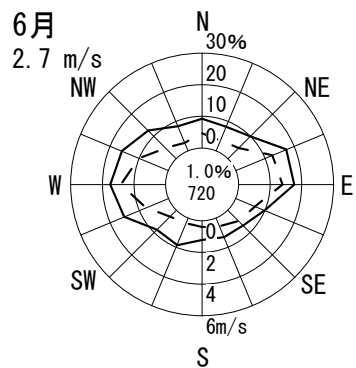
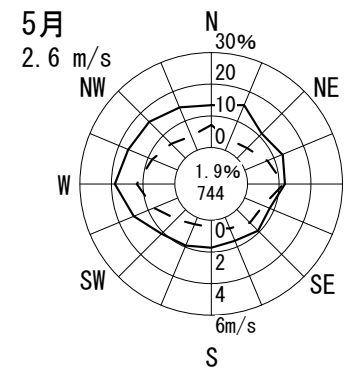
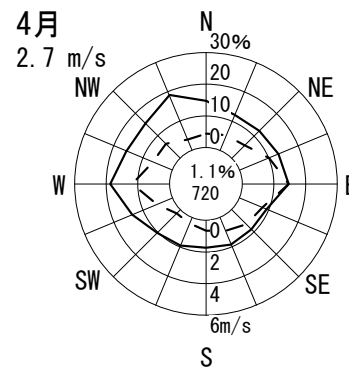
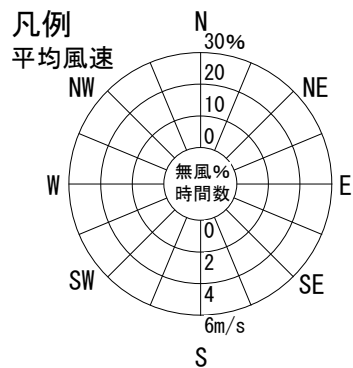
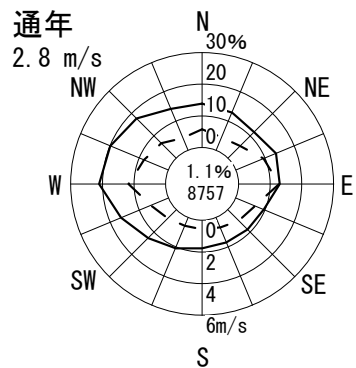
2014年4月～2015年3月 1～24 時

風向風速計高さ 18.0 m

--- 出現頻度

— 平均風速

無風%
円内 測定時間数



風配図 - 月別

測定局：深井

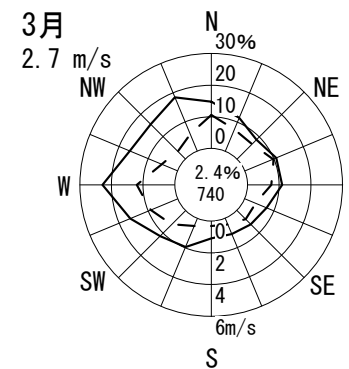
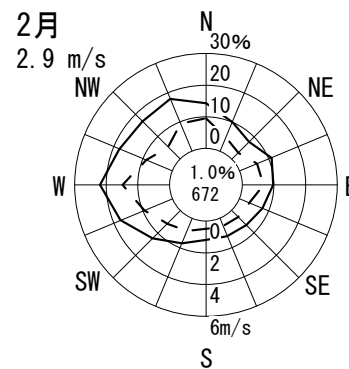
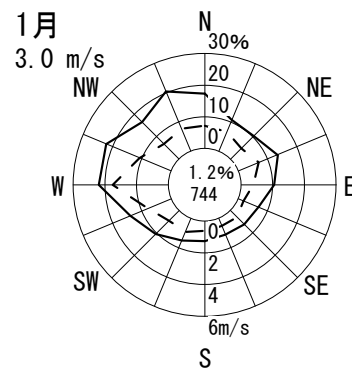
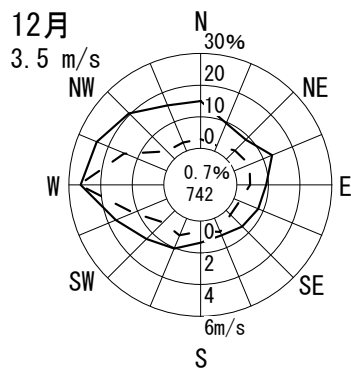
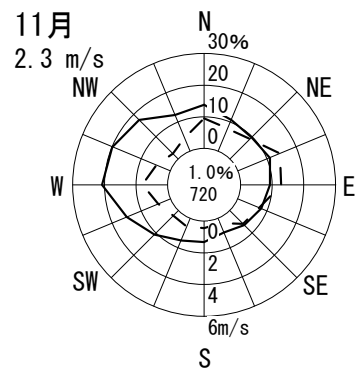
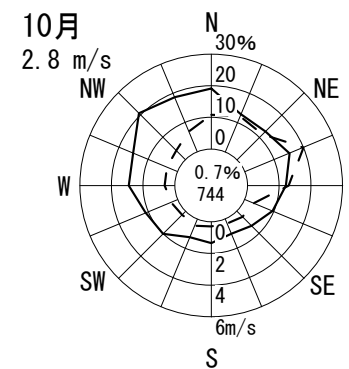
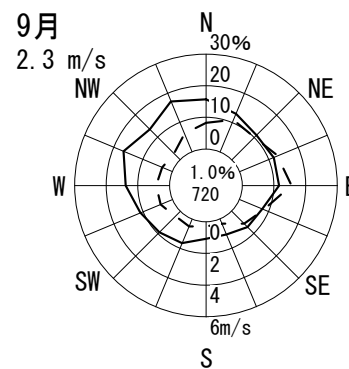
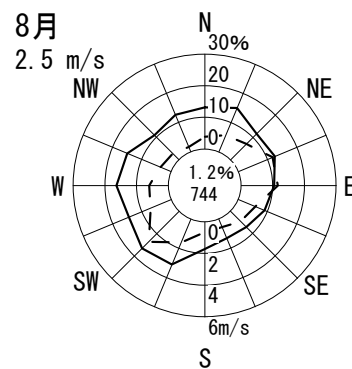
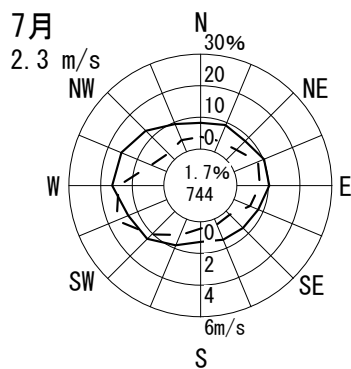
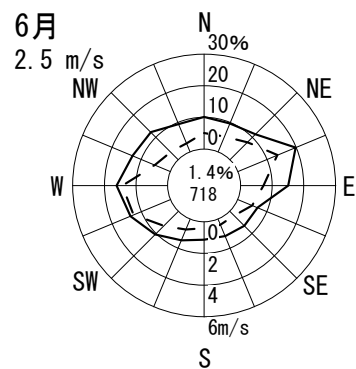
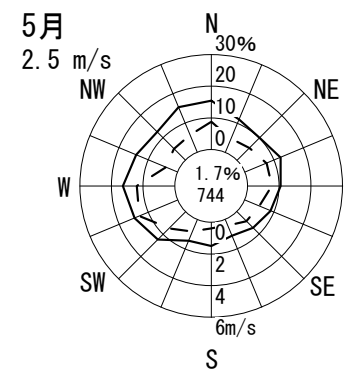
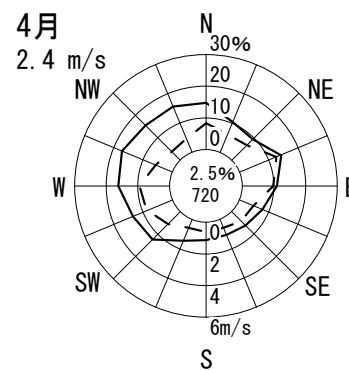
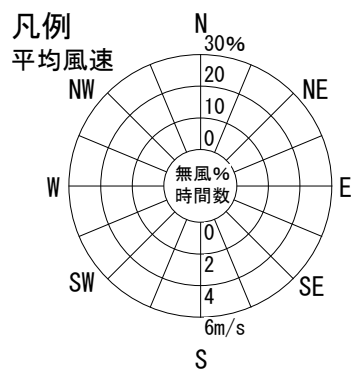
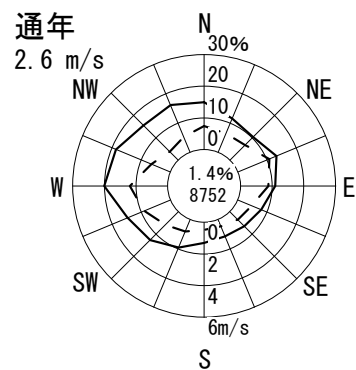
2014年4月～2015年3月 1～24 時

風向風速計高さ 19.0 m

--- 出現頻度

— 平均風速

無風%
円内 測定時間数



風配図 - 月別

測定局：美原

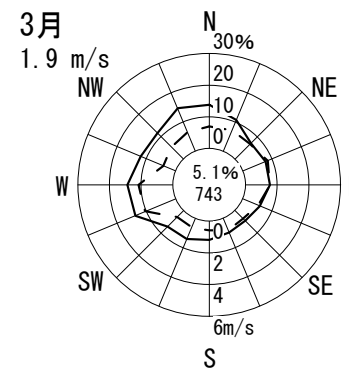
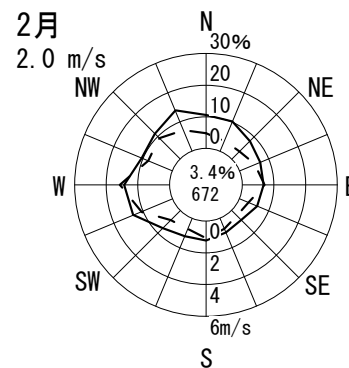
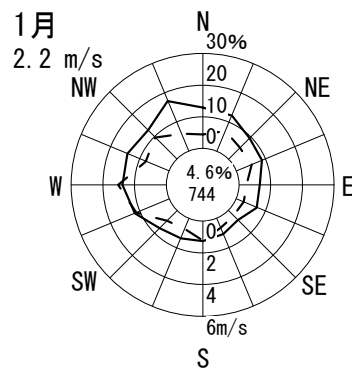
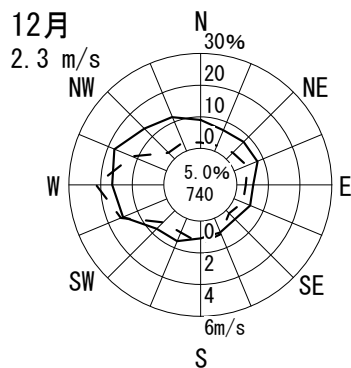
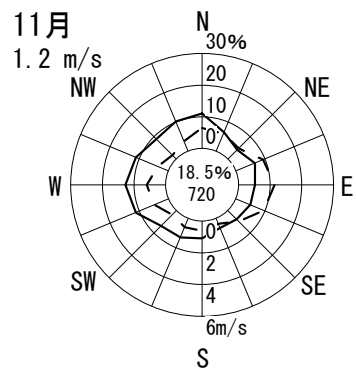
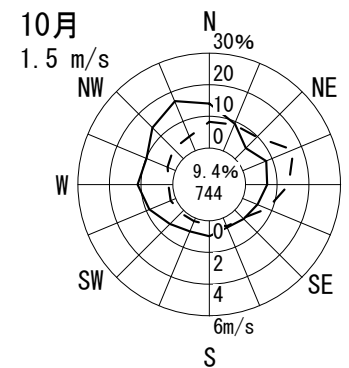
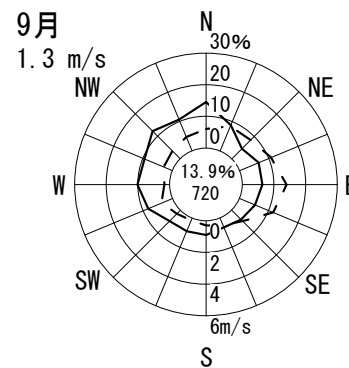
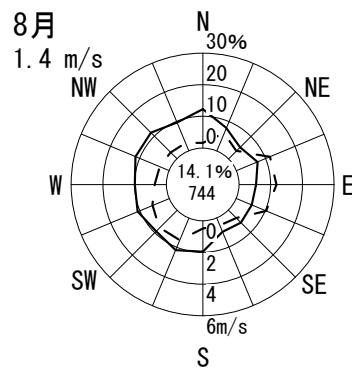
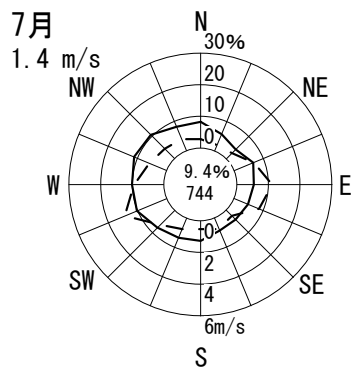
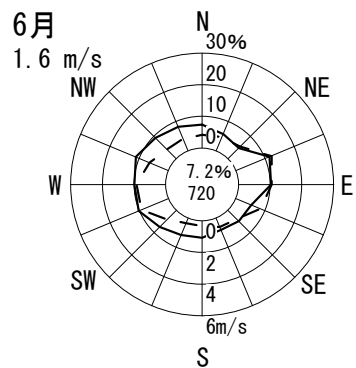
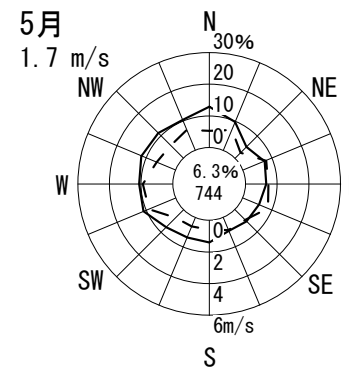
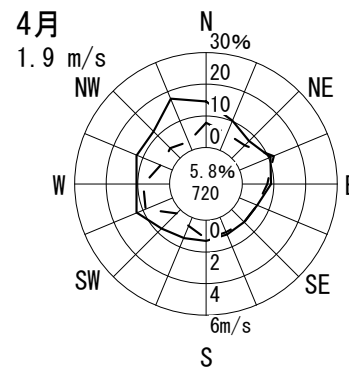
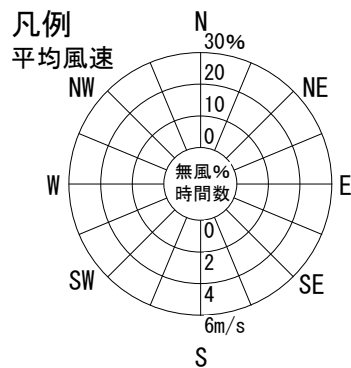
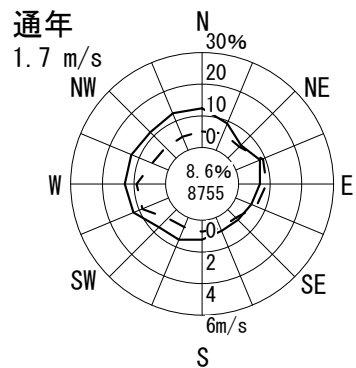
2014年4月～2015年3月 1～24 時

風向風速計高さ 10.0 m

--- 出現頻度

— 平均風速

無風%
円内 測定時間数



風配図 - 月別

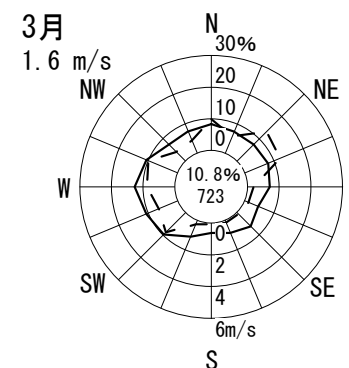
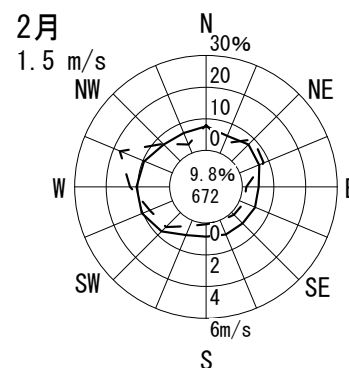
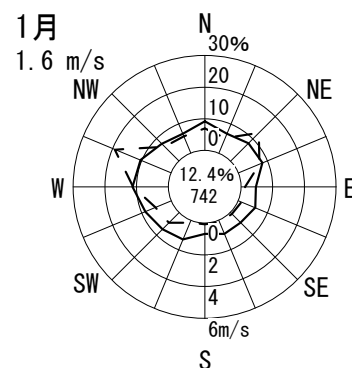
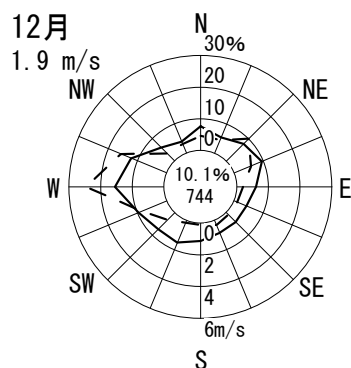
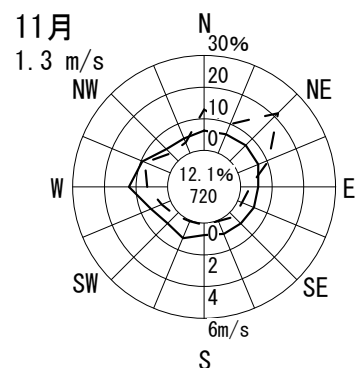
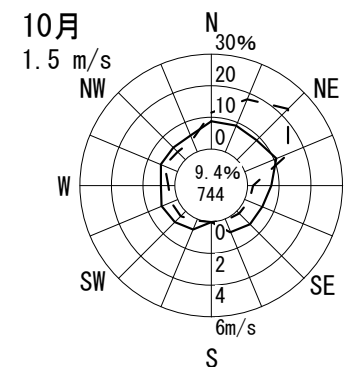
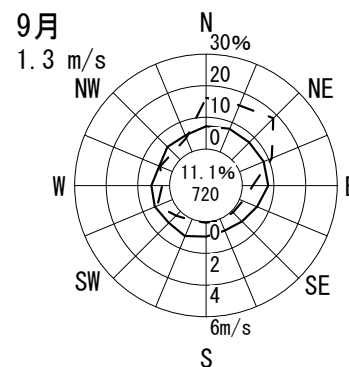
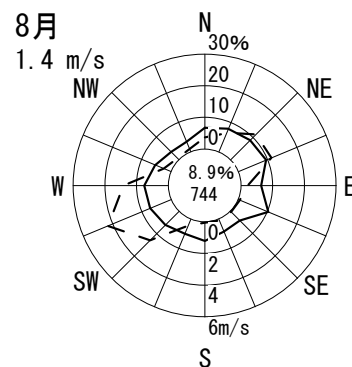
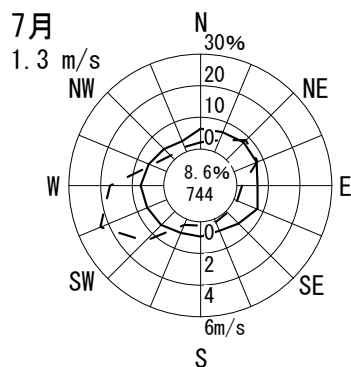
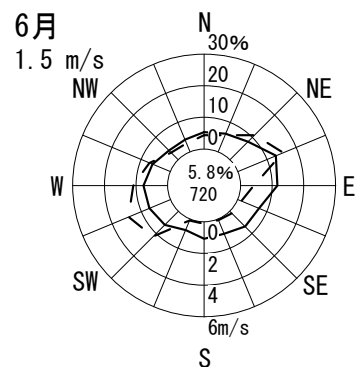
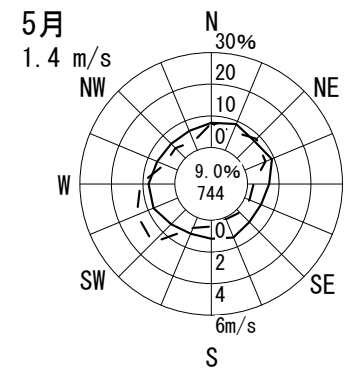
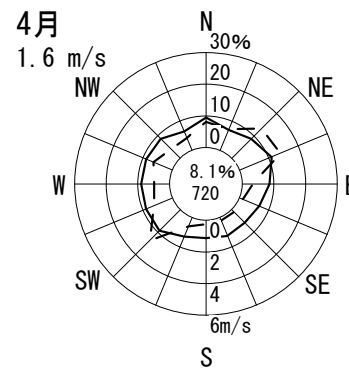
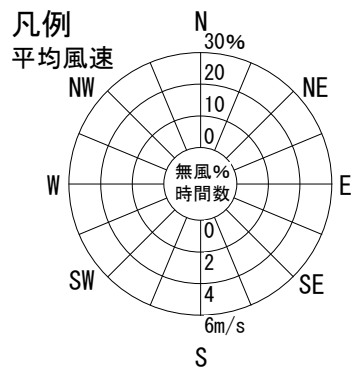
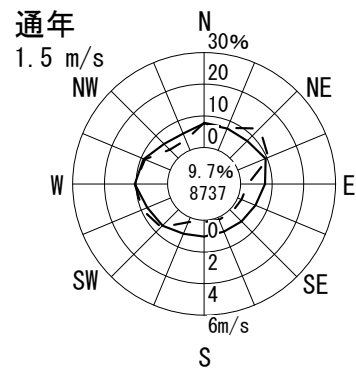
測定局：豊中市千成

2014年4月～2015年3月 1～24 時

風向風速計高さ 8.0 m

--- 出現頻度
— 平均風速

無風% 円内
測定時間数



風配図 - 月別

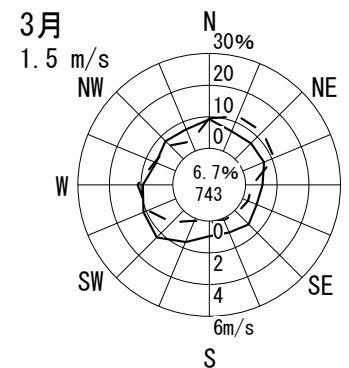
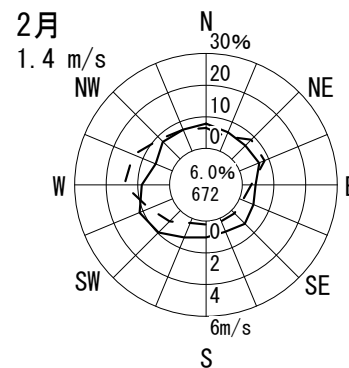
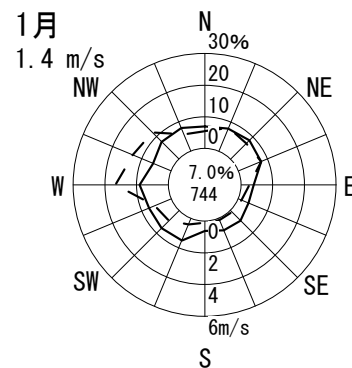
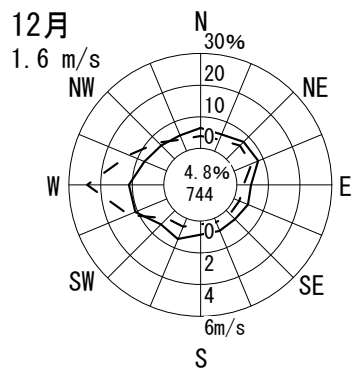
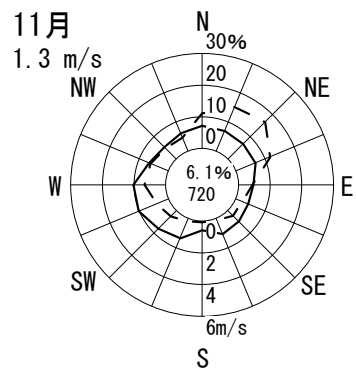
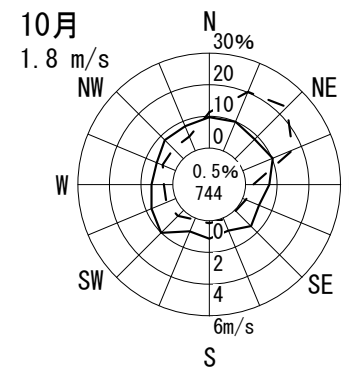
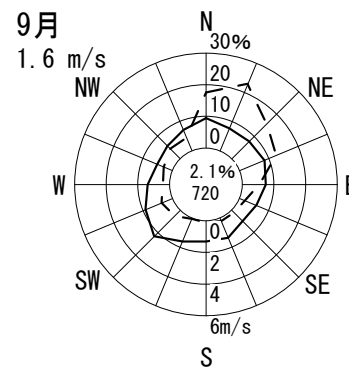
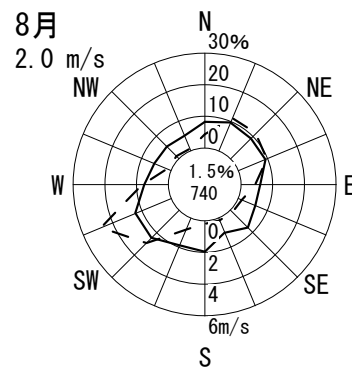
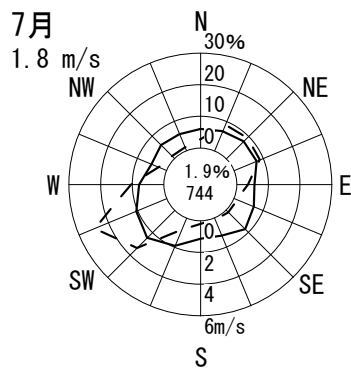
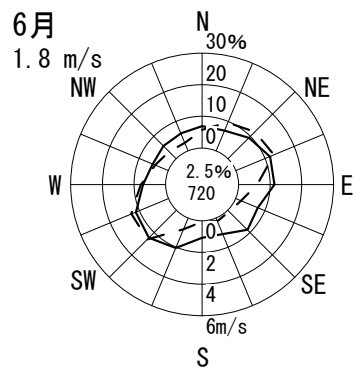
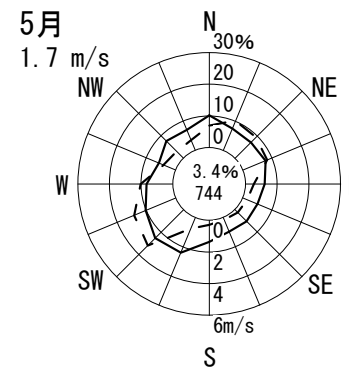
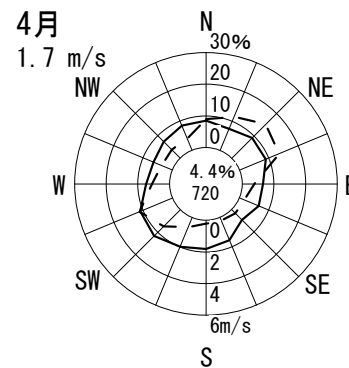
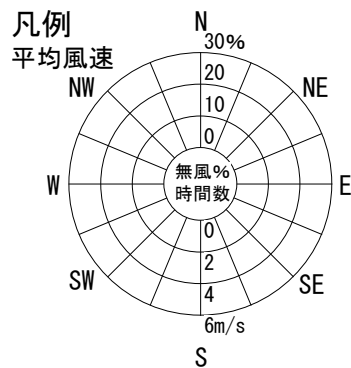
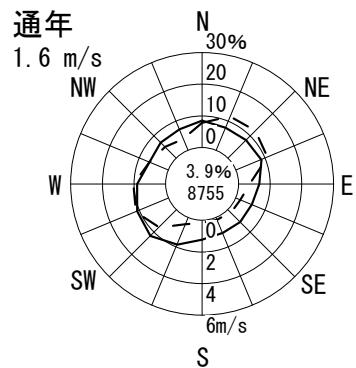
測定局：吹田市垂水

2014年4月～2015年3月 1～24 時

風向風速計高さ 24.0 m

--- 出現頻度
— 平均風速

無風%
円内 測定時間数



風配図 - 月別

測定局：吹田市北消防署

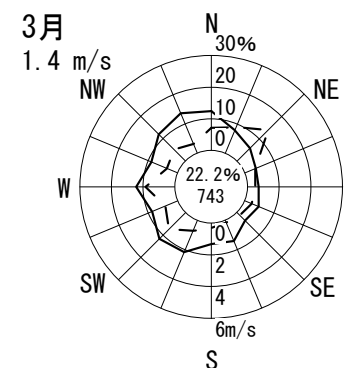
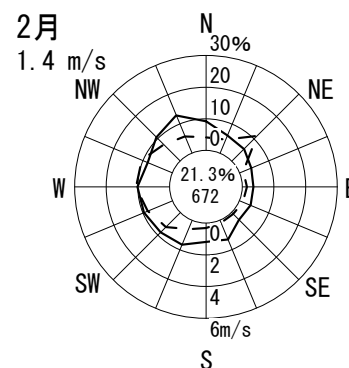
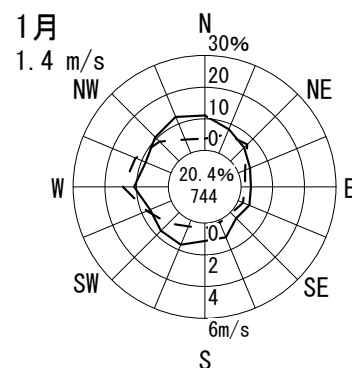
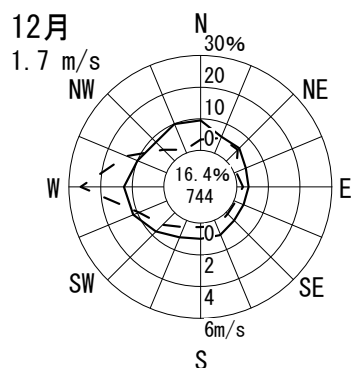
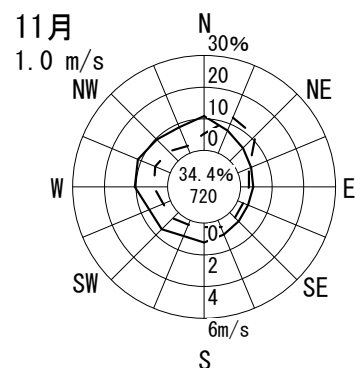
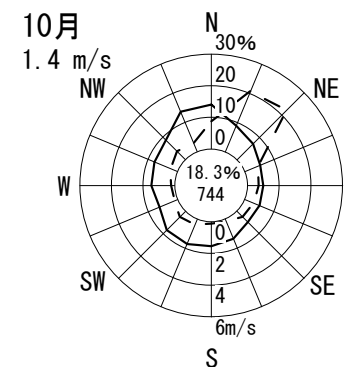
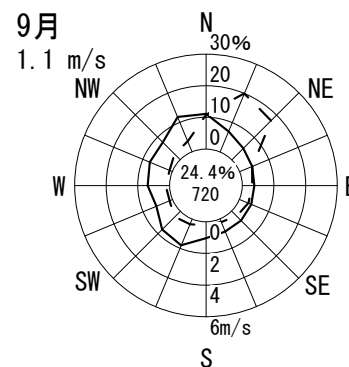
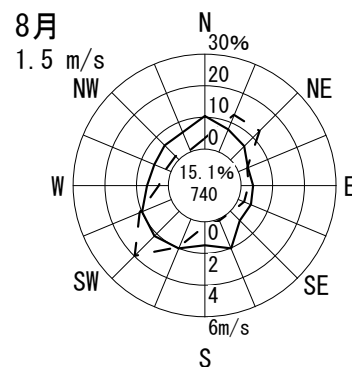
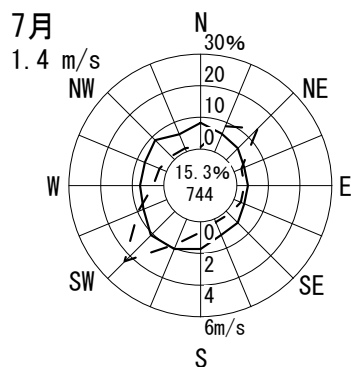
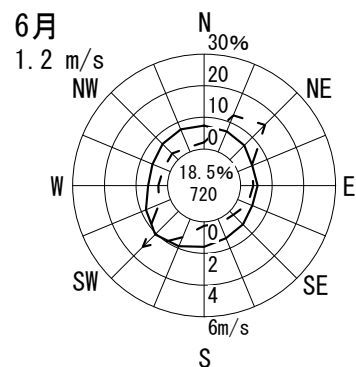
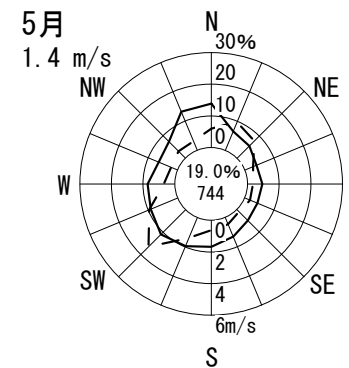
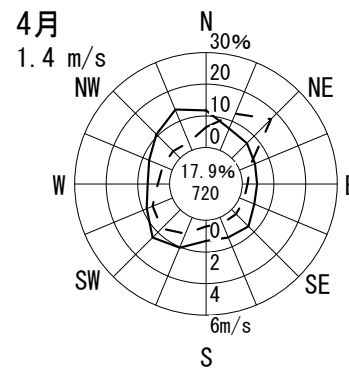
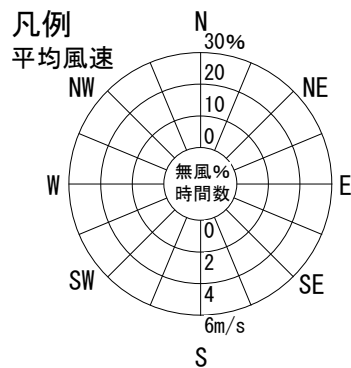
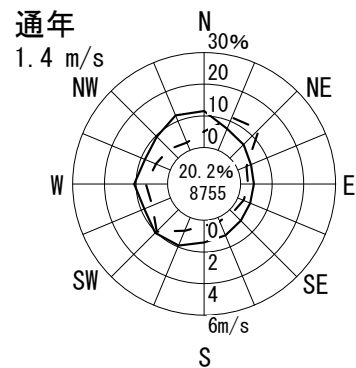
2014年4月～2015年3月 1～24 時

風向風速計高さ 14.0 m

--- 出現頻度

— 平均風速

無風%
円内 測定時間数



風配図 - 月別

測定局：吹田市川園

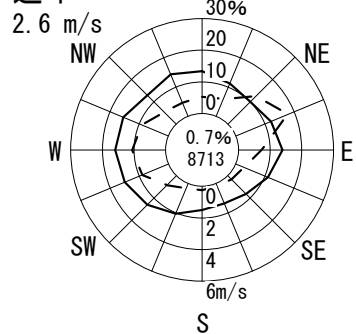
2014年4月～2015年3月 1～24 時

風向風速計高さ 15.5 m

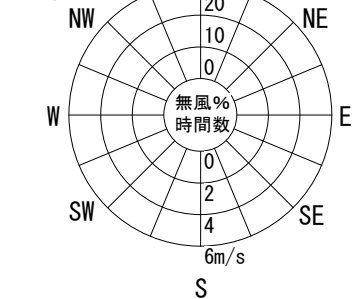
--- 出現頻度
— 平均風速

無風%
円内 測定時間数

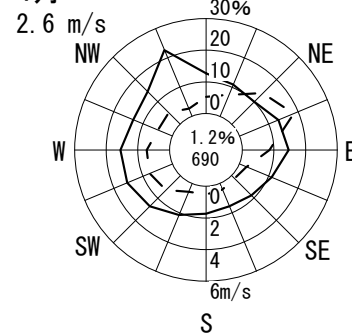
通年



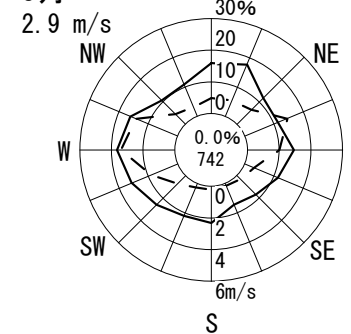
凡例
平均風速



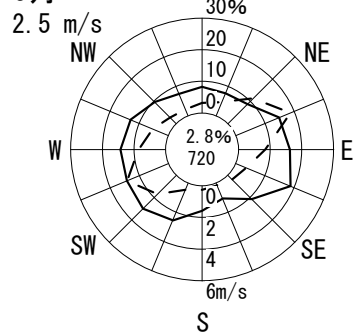
4月



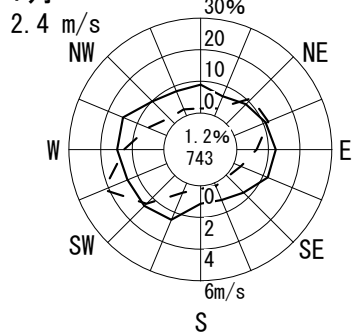
5月



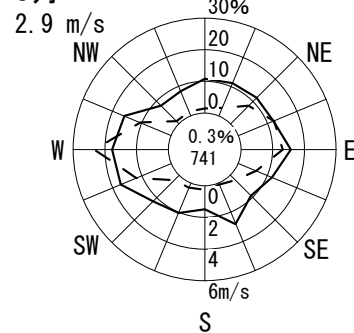
6月



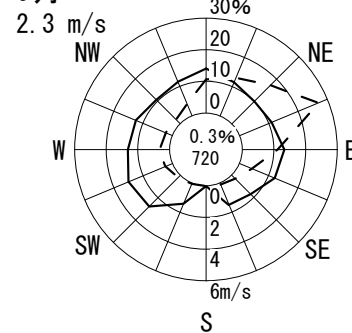
7月



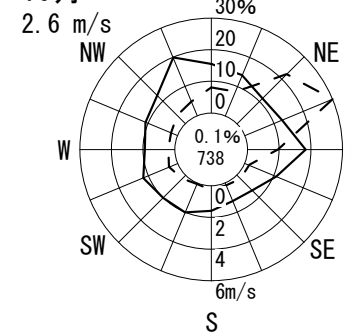
8月



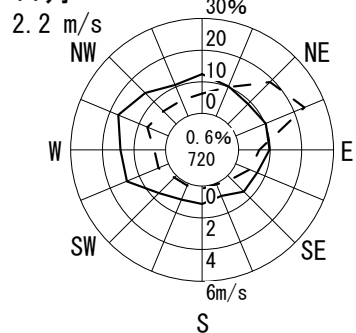
9月



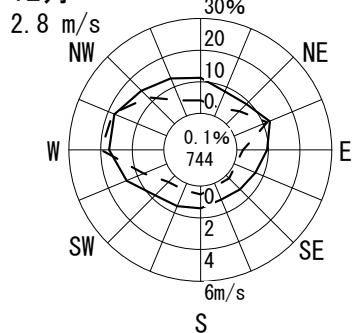
10月



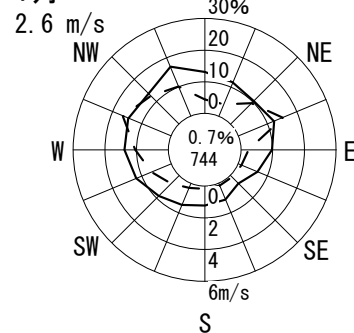
11月



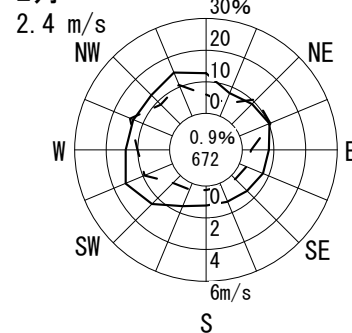
12月



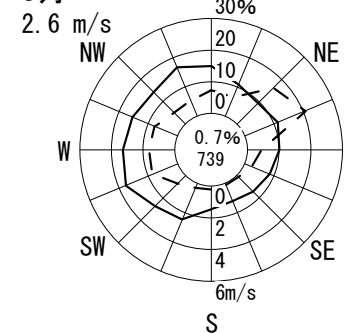
1月



2月



3月



風配図 - 月別

測定局：東大阪市西保健センター

2014年4月～2015年3月 1～24 時

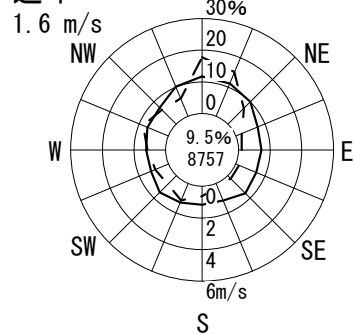
風向風速計高さ 15.3 m

--- 出現頻度

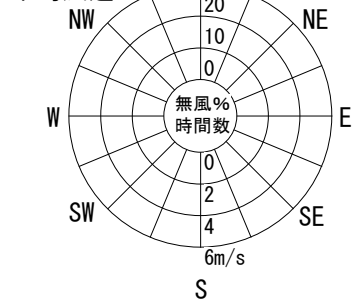
— 平均風速

無風%
円内 測定時間数

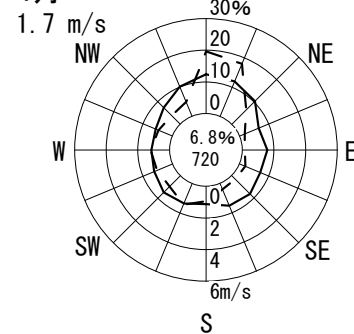
通年



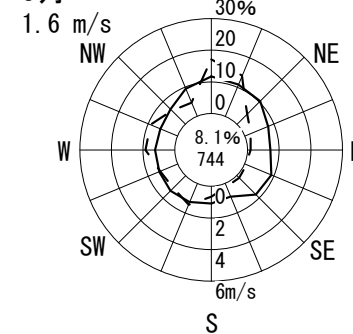
凡例
平均風速



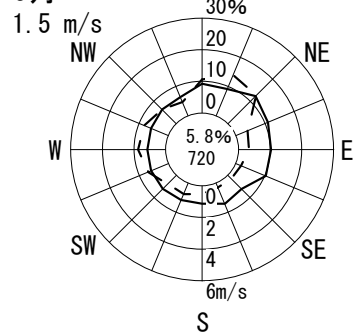
4月



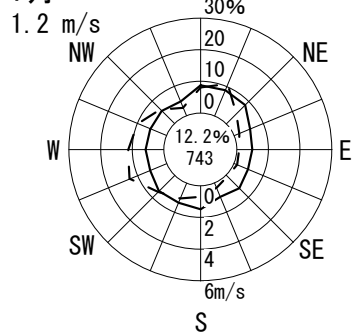
5月



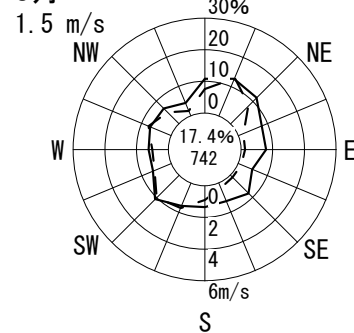
6月



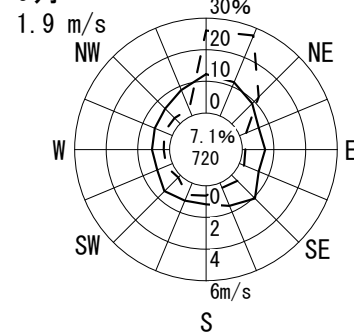
7月



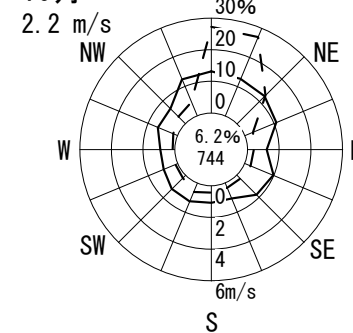
8月



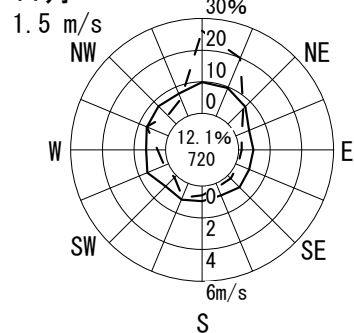
9月



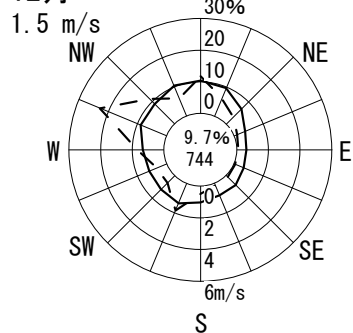
10月



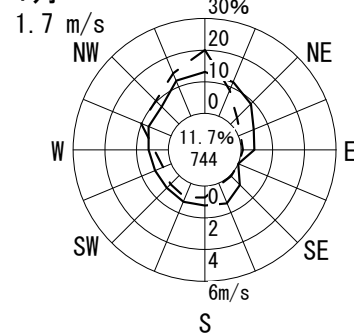
11月



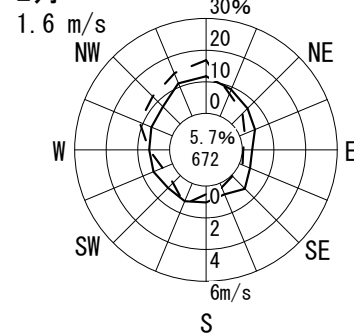
12月



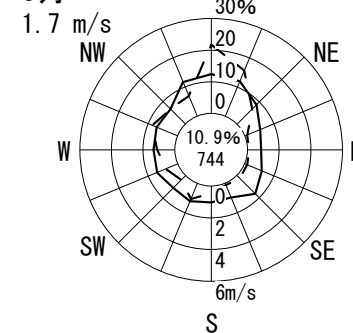
1月



2月



3月



風配図 - 月別

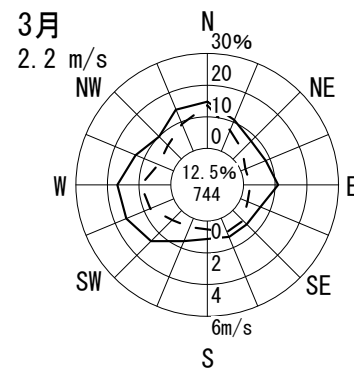
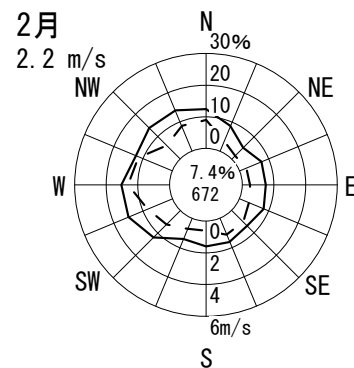
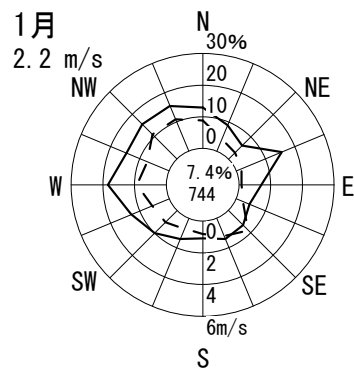
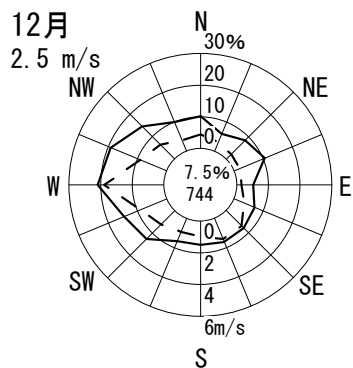
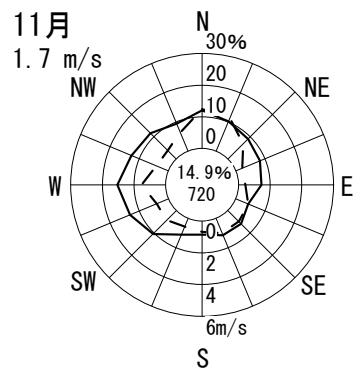
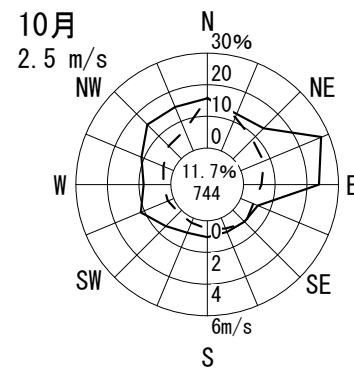
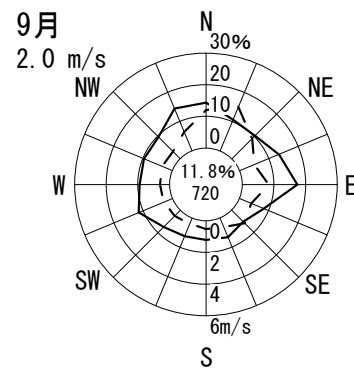
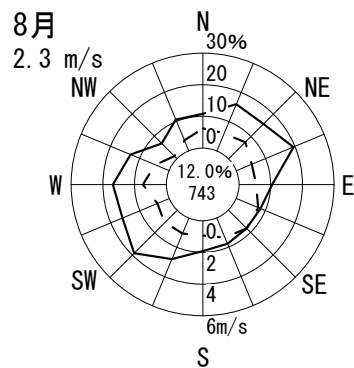
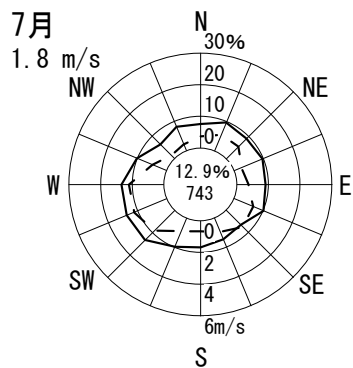
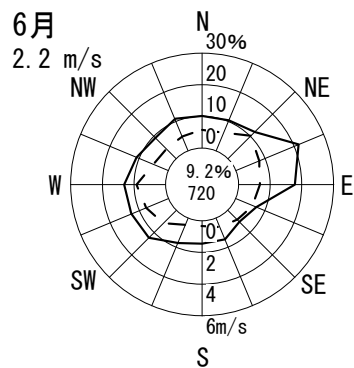
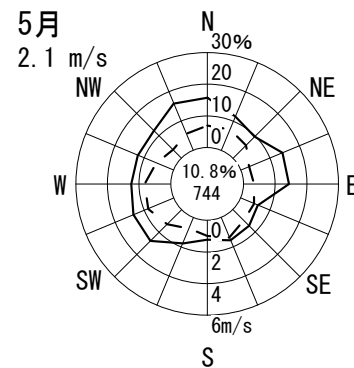
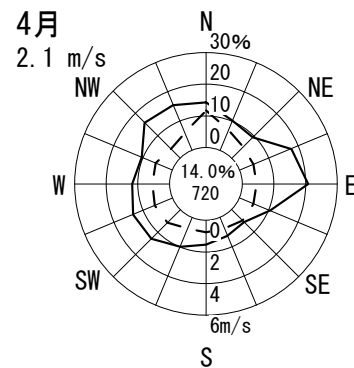
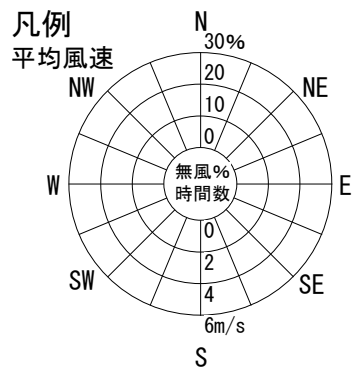
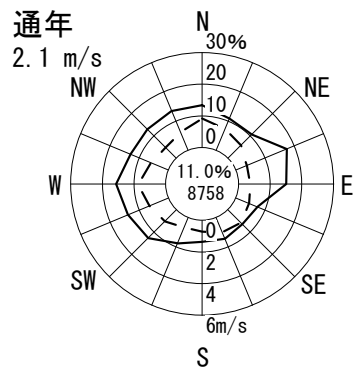
測定局：東大阪市旭町庁舎

2014年4月～2015年3月 1～24 時

風向風速計高さ 27.6 m

--- 出現頻度
 —— 平均風速

無風%
 円内 測定時間数



風配図 - 月別

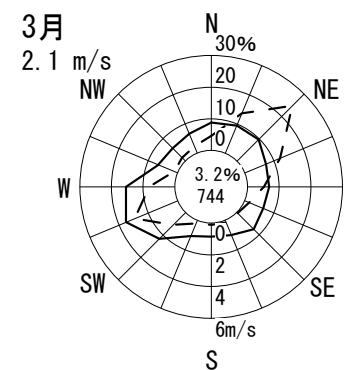
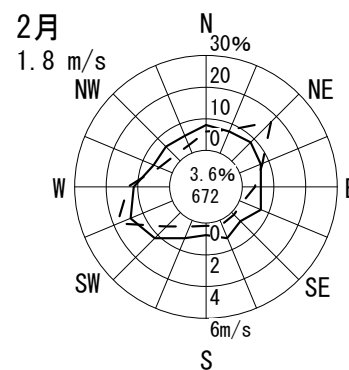
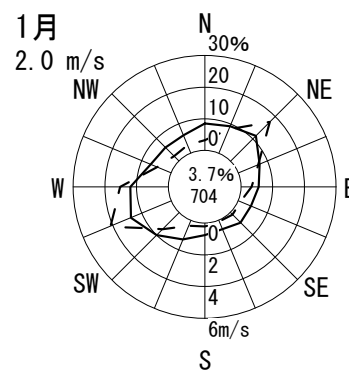
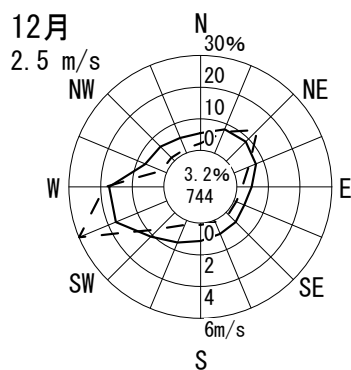
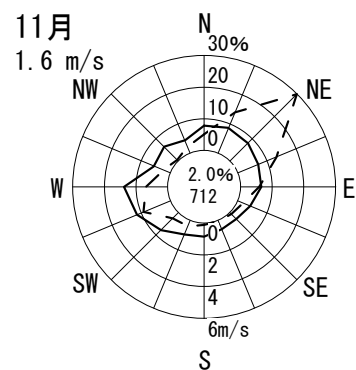
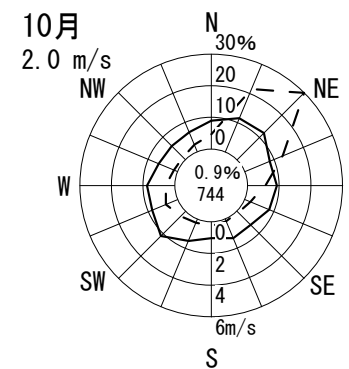
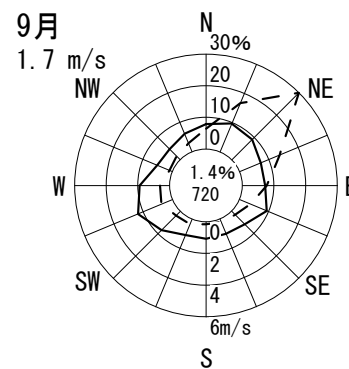
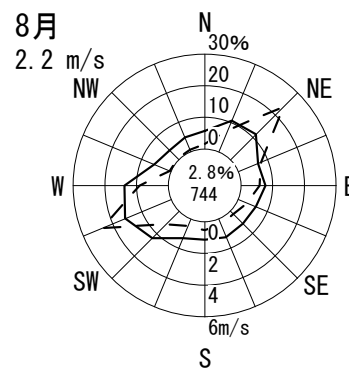
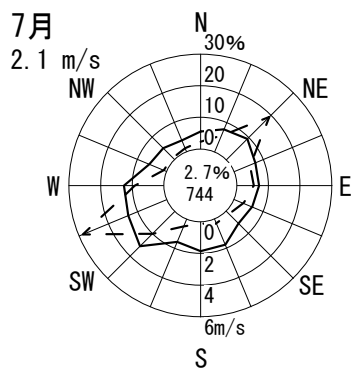
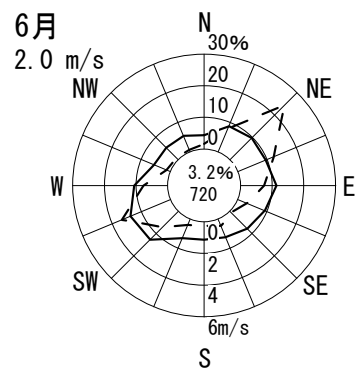
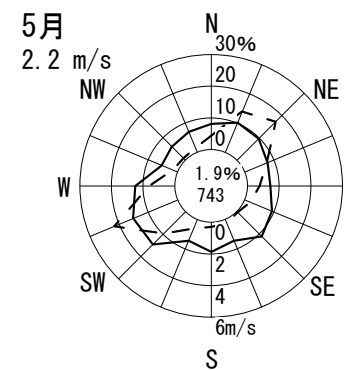
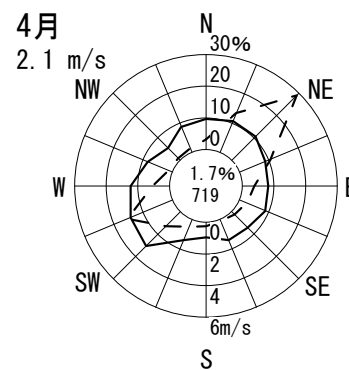
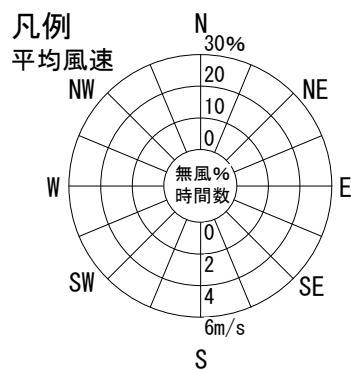
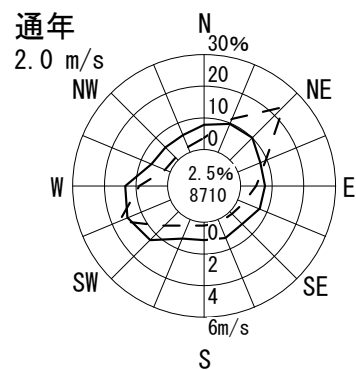
測定局：楠葉

2014年4月～2015年3月 1～24 時

風向風速計高さ 13.0 m

--- 出現頻度
 —— 平均風速

無風%
 円内 測定時間数



風配図 - 月別

測定局：枚方市役所

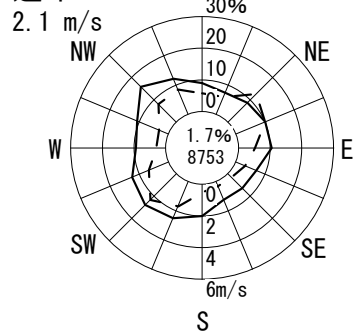
2014年4月～2015年3月 1～24 時

風向風速計高さ 28.0 m

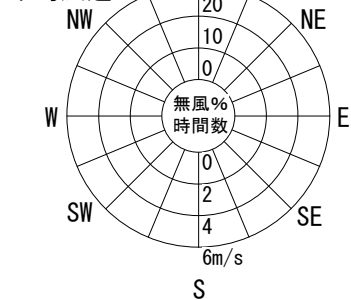
--- 出現頻度
 —— 平均風速

無風%
 円内 測定時間数

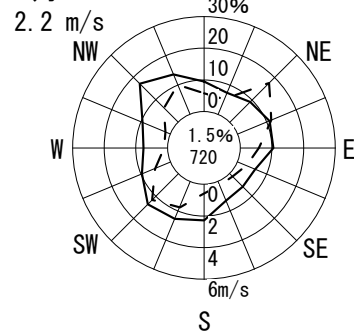
通年



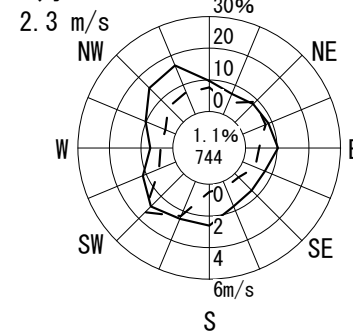
凡例
 平均風速



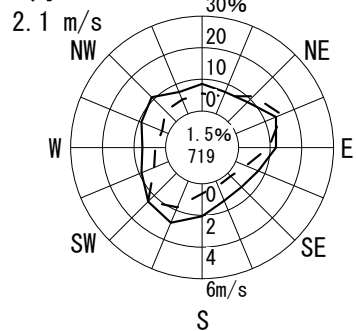
4月



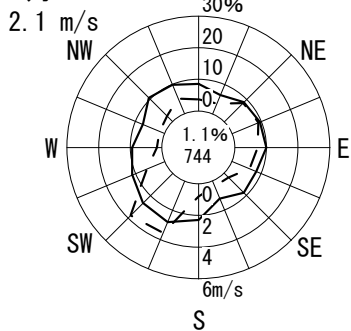
5月



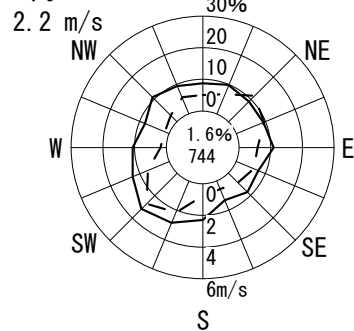
6月



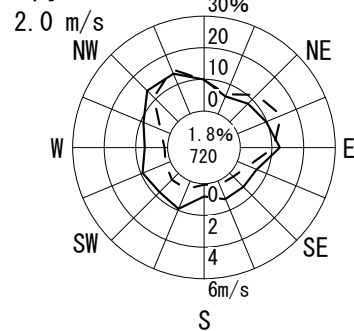
7月



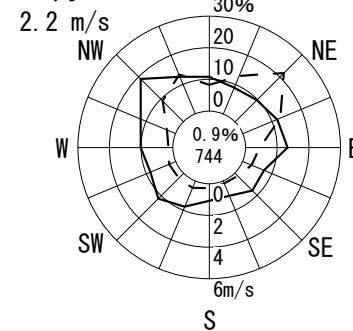
8月



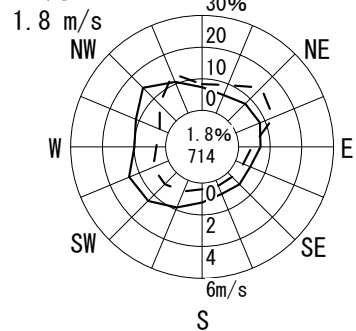
9月



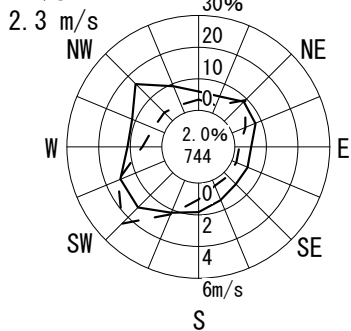
10月



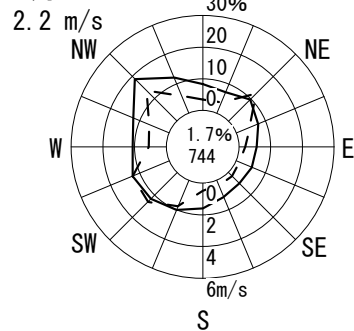
11月



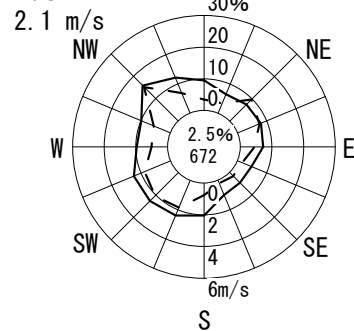
12月



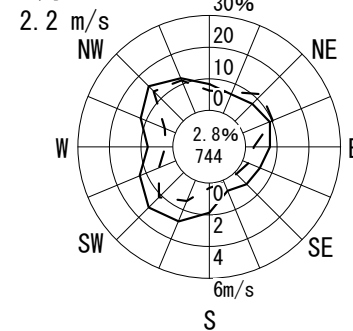
1月



2月



3月



風配図 - 月別

測定局：王仁公園

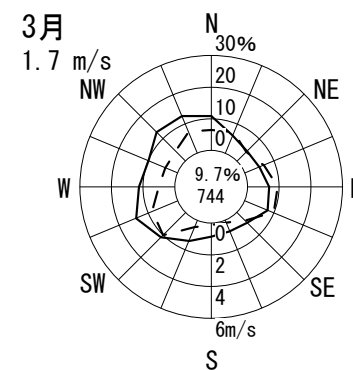
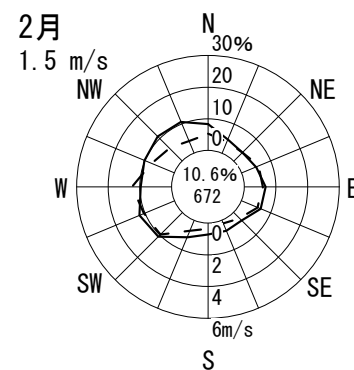
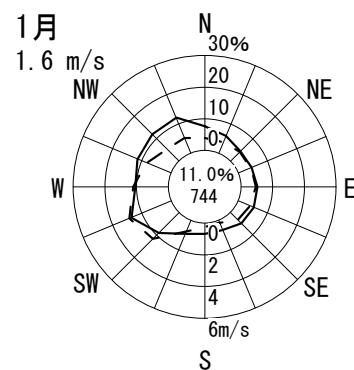
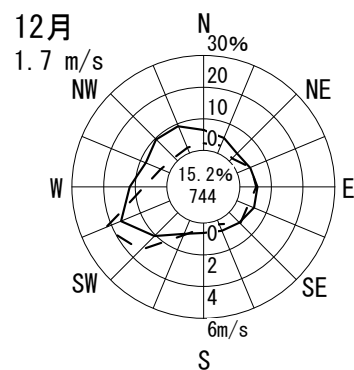
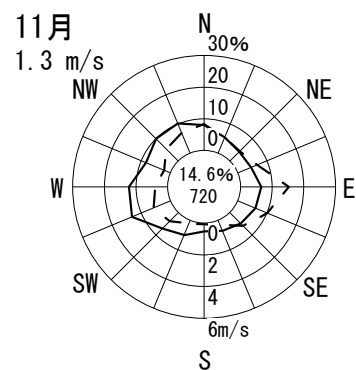
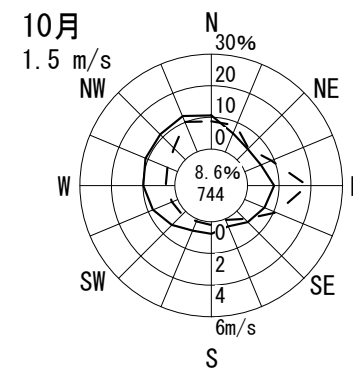
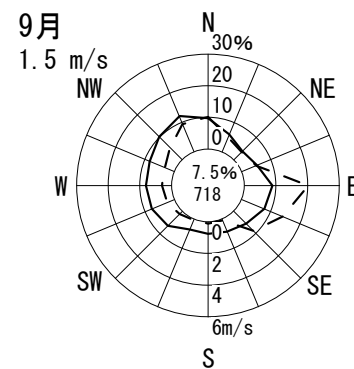
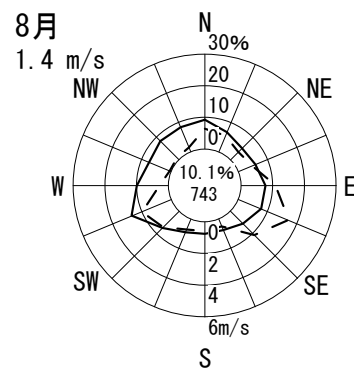
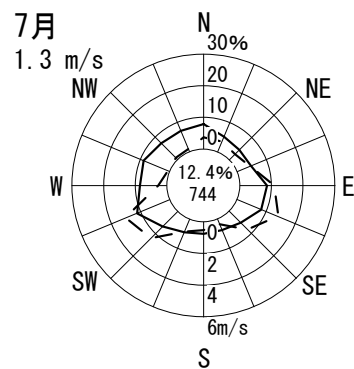
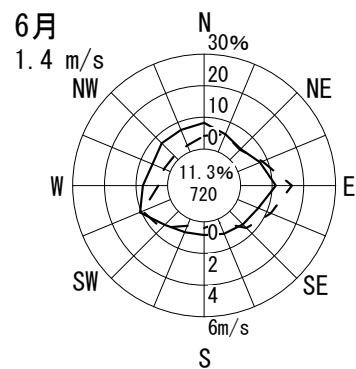
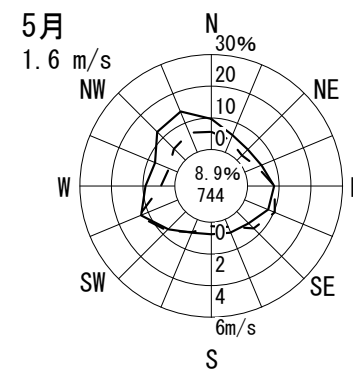
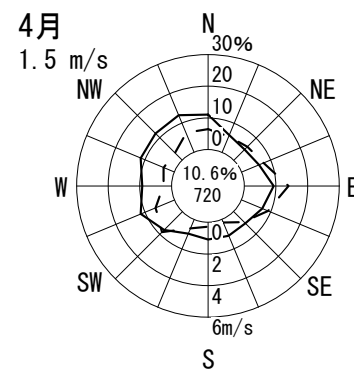
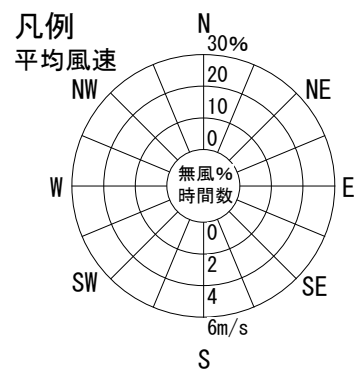
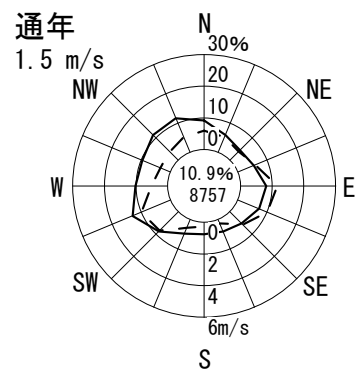
2014年4月～2015年3月 1～24 時

風向風速計高さ 10.0 m

--- 出現頻度

— 平均風速

無風%
円内 測定時間数



風配図 - 月別

測定局：高槻北

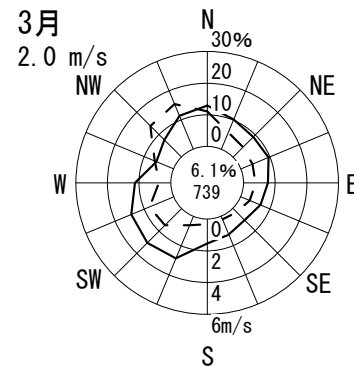
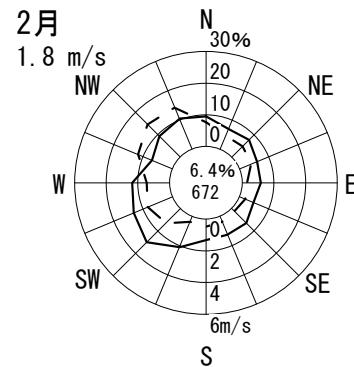
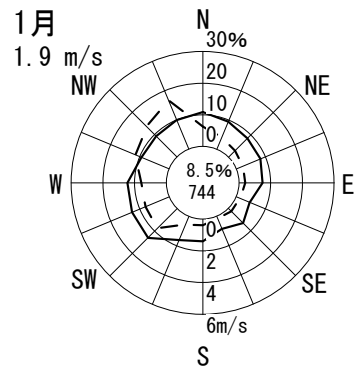
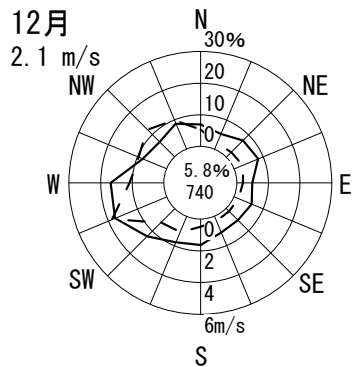
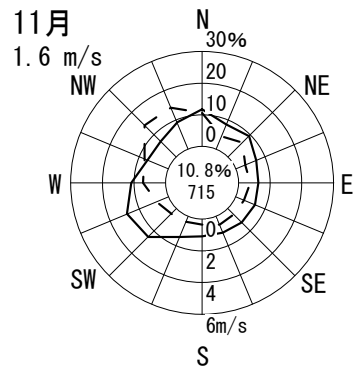
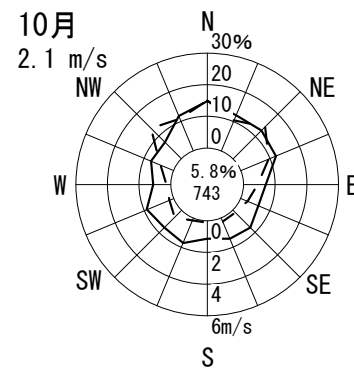
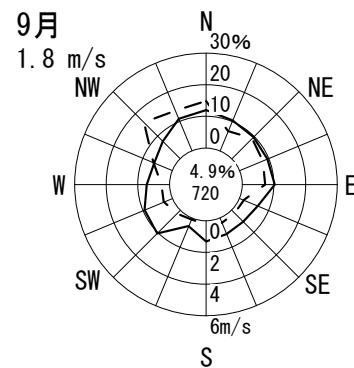
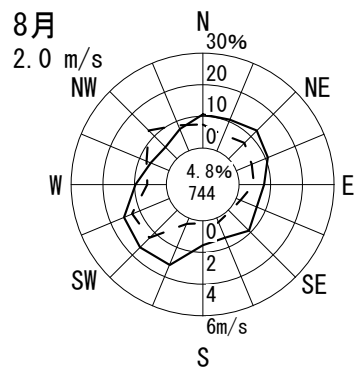
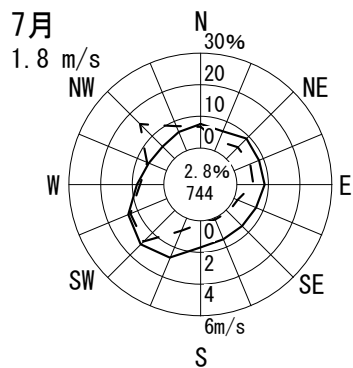
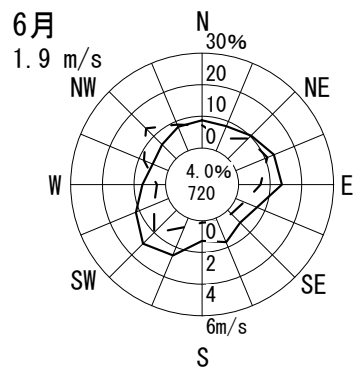
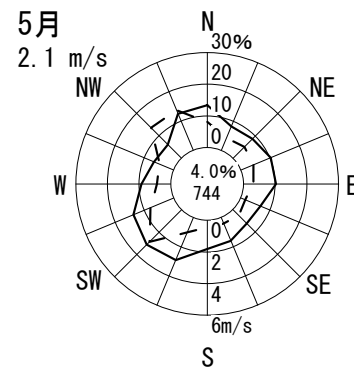
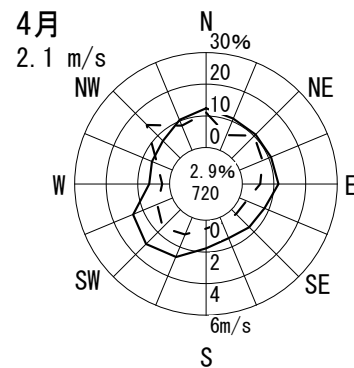
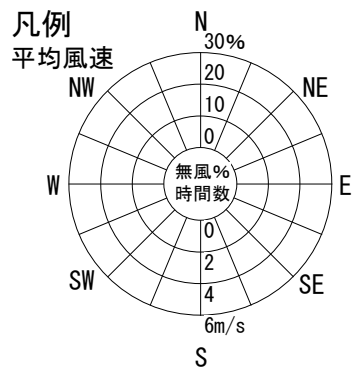
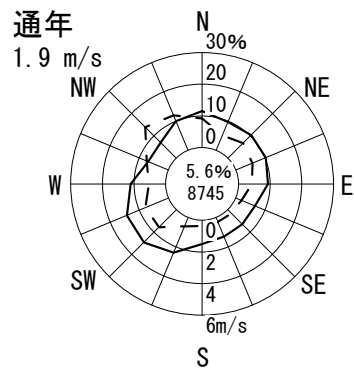
2014年4月～2015年3月 1～24 時

風向風速計高さ 13.0 m

--- 出現頻度

— 平均風速

無風%
円内 測定時間数



風配図 - 月別

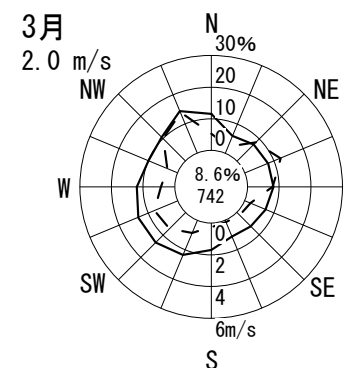
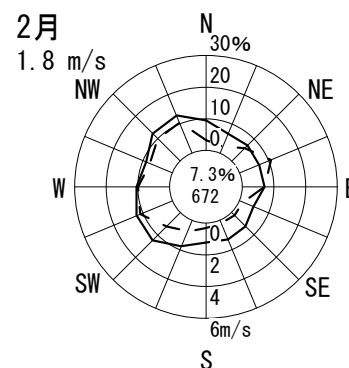
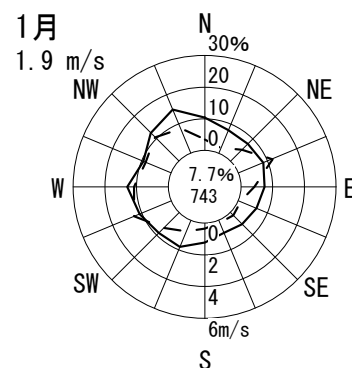
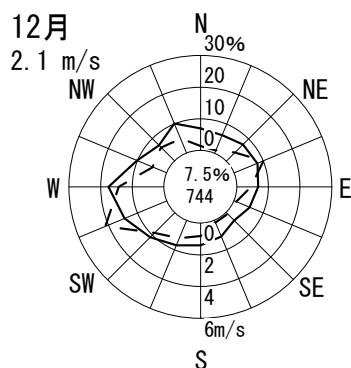
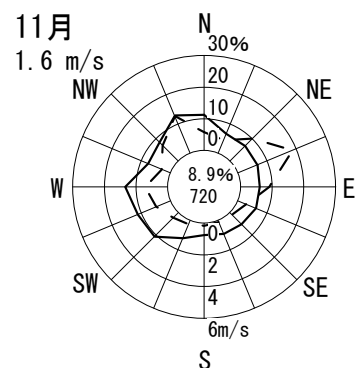
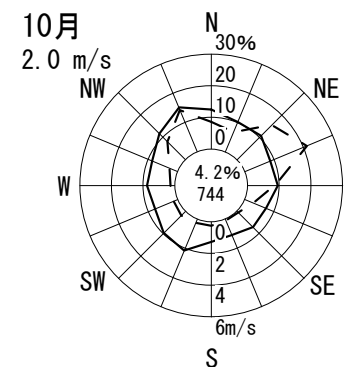
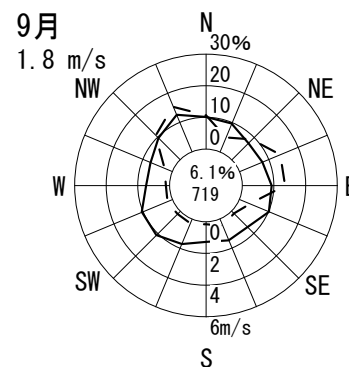
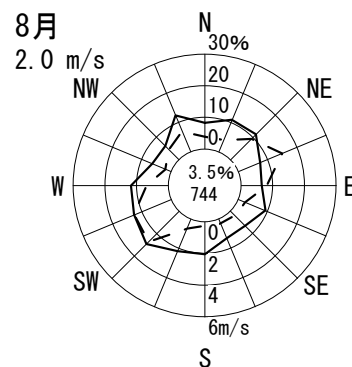
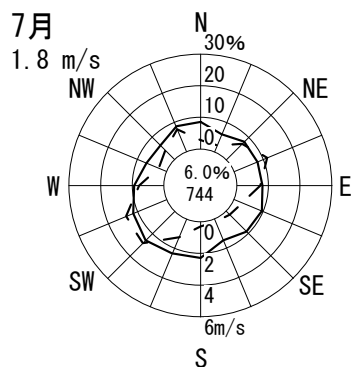
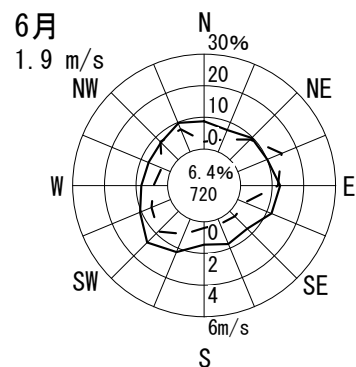
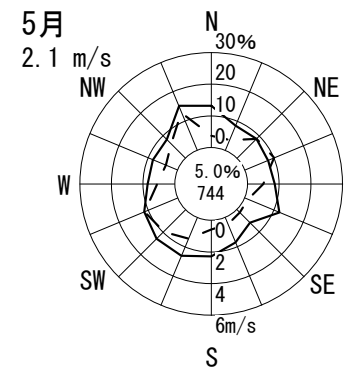
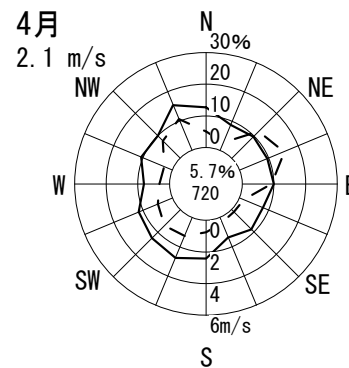
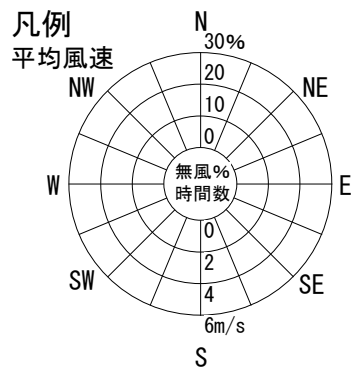
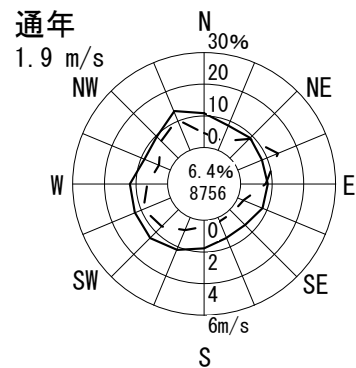
測定局：庄所

2014年4月～2015年3月 1～24 時

風向風速計高さ 10.0 m

--- 出現頻度
— 平均風速

無風%
円内 測定時間数



風配図 - 月別

測定局：八尾保健所

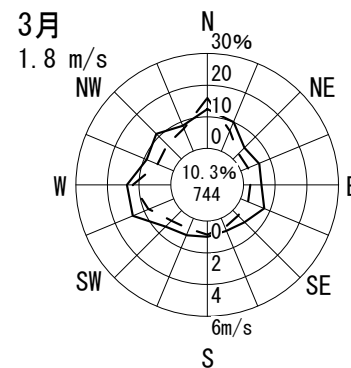
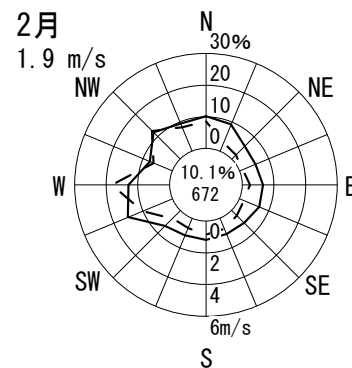
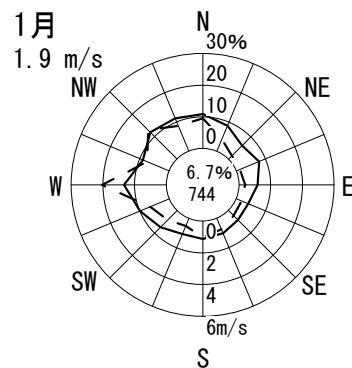
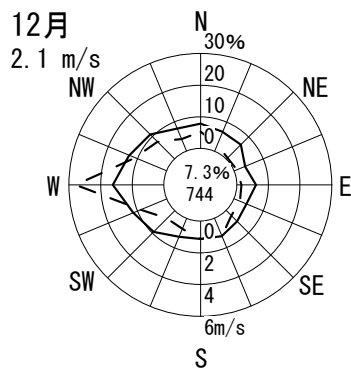
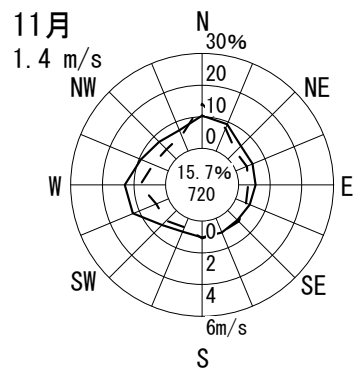
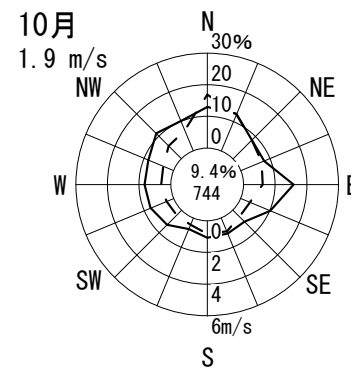
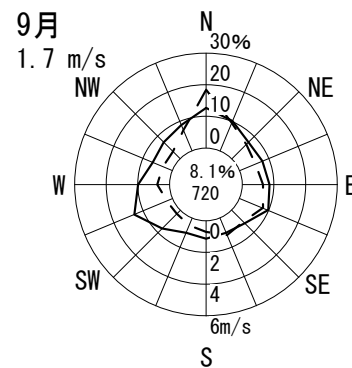
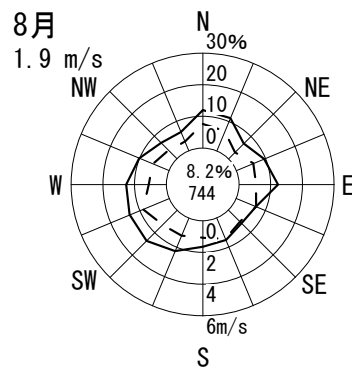
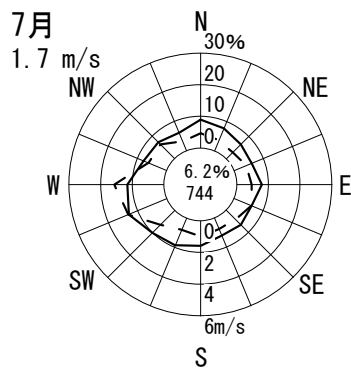
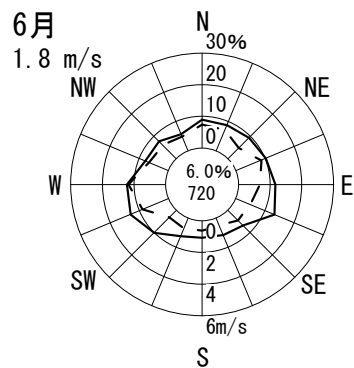
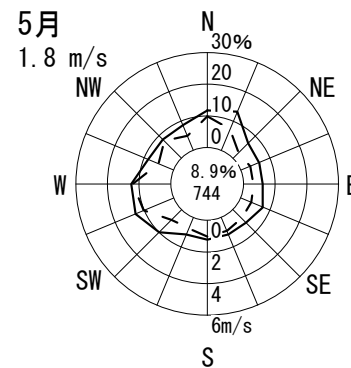
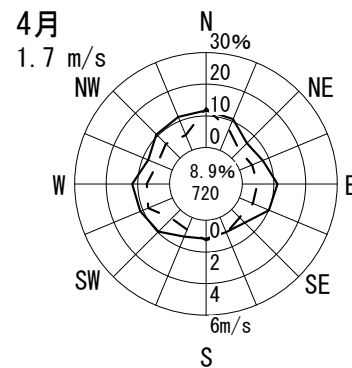
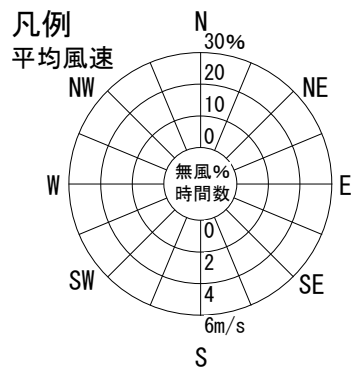
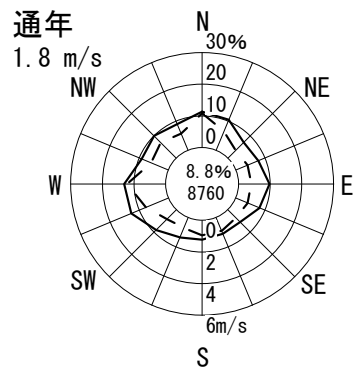
2014年4月～2015年3月 1～24 時

風向風速計高さ 16.3 m

--- 出現頻度

— 平均風速

無風%
円内 測定時間数



風配図 - 月別

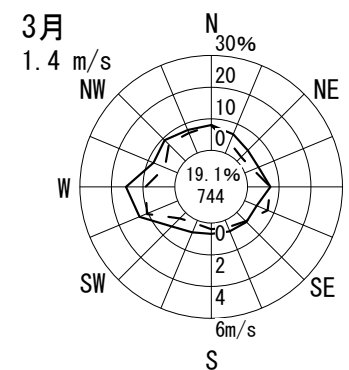
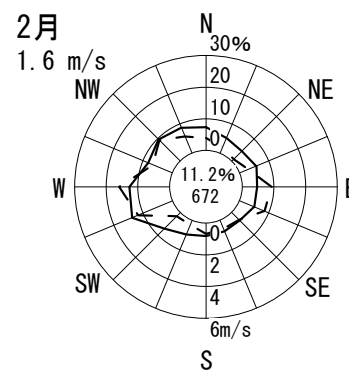
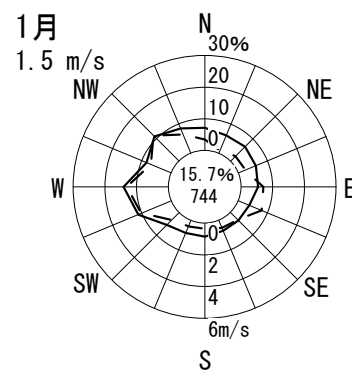
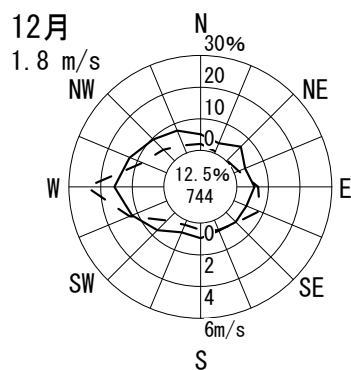
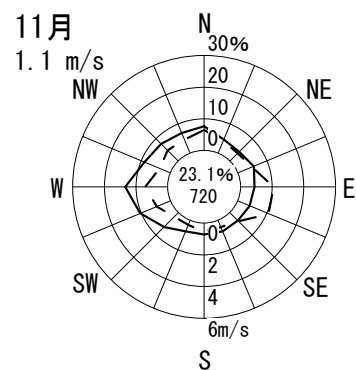
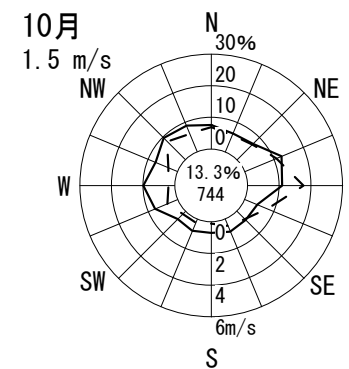
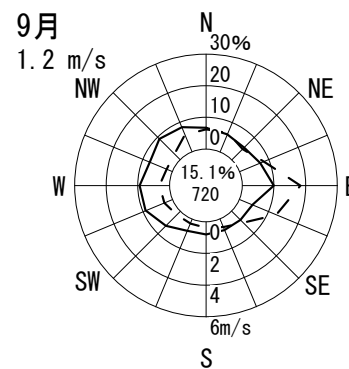
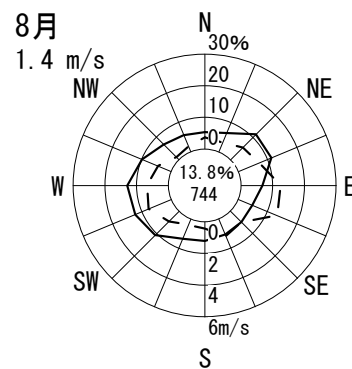
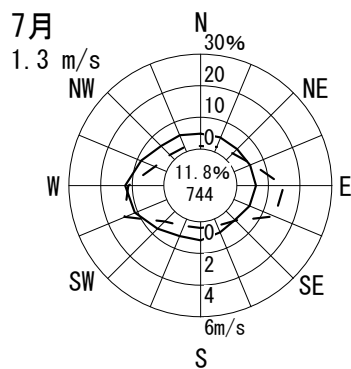
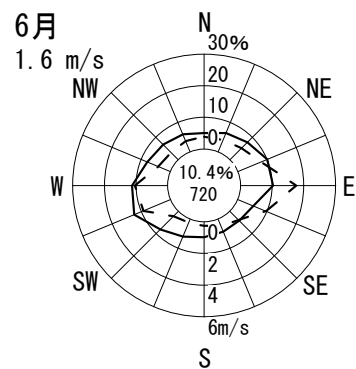
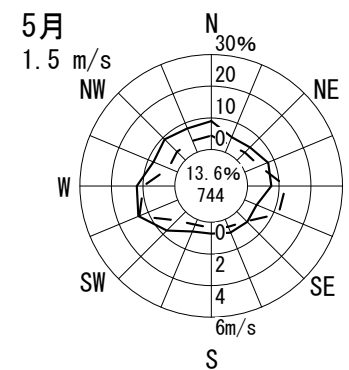
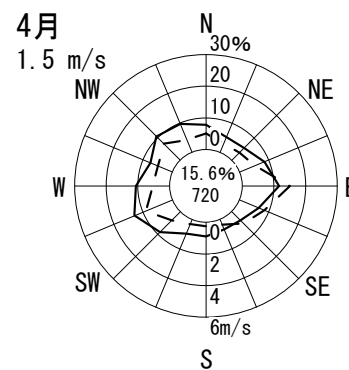
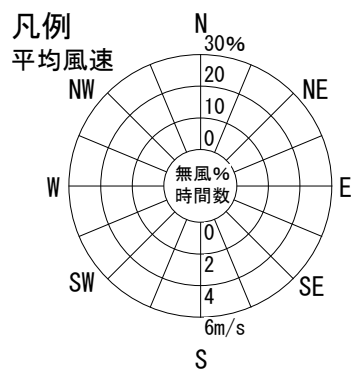
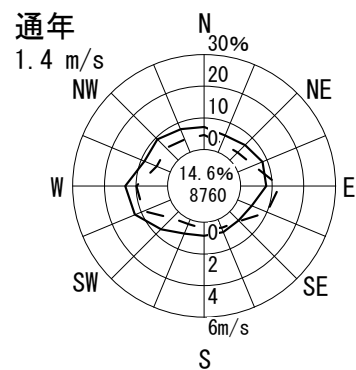
測定局：水越

2014年4月～2015年3月 1～24 時

風向風速計高さ 6.0 m

--- 出現頻度
 —— 平均風速

無風%
 円内 測定時間数



風配図 - 月別

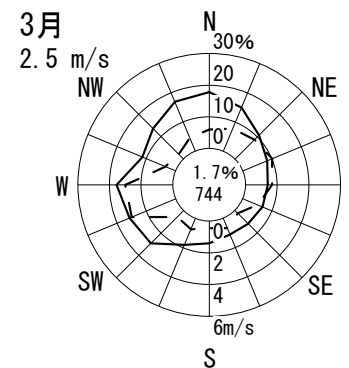
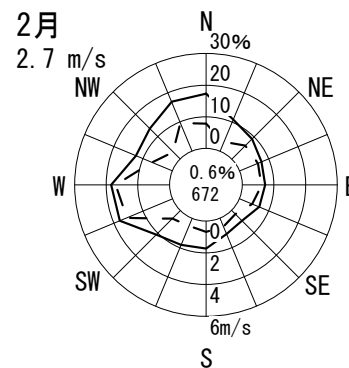
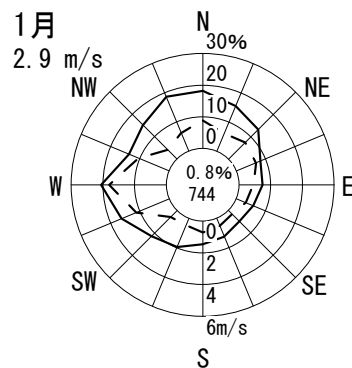
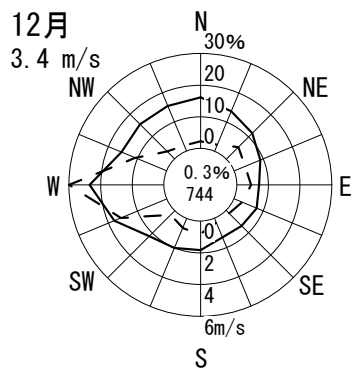
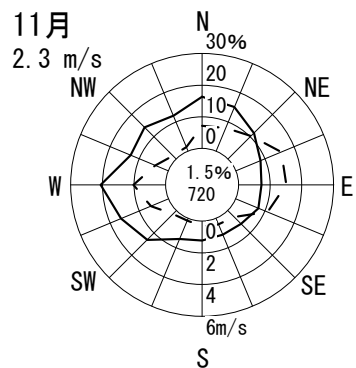
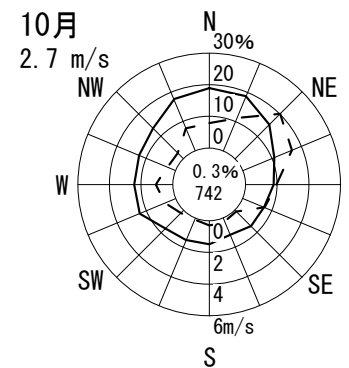
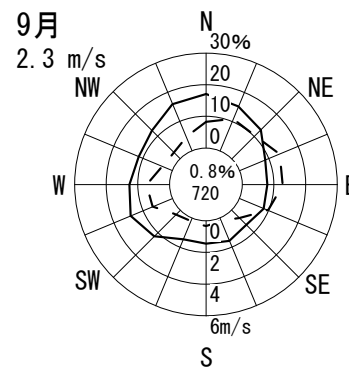
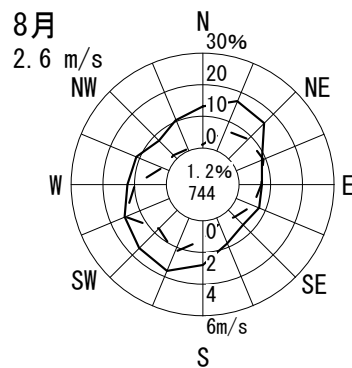
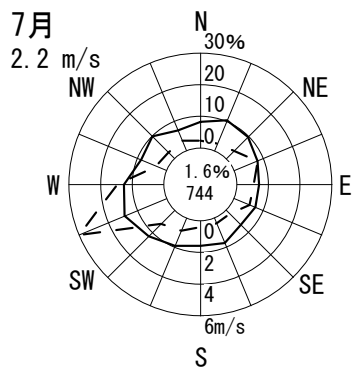
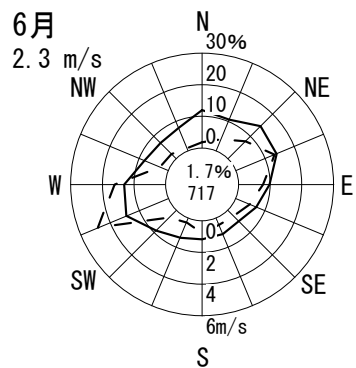
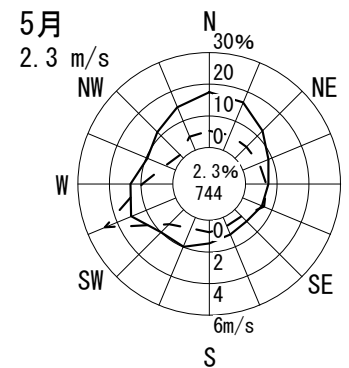
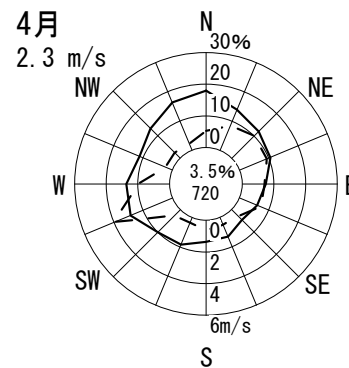
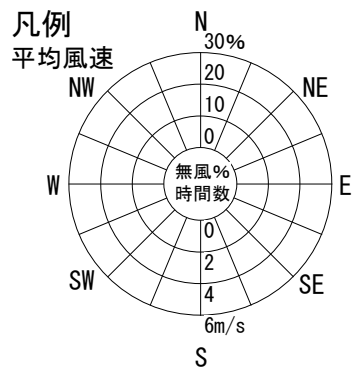
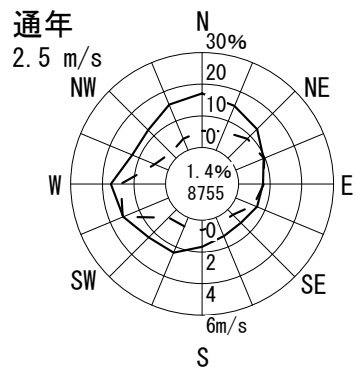
測定局：高石消防署高師浜出張所

2014年4月～2015年3月 1～24 時

風向風速計高さ 14.2 m

--- 出現頻度
 —— 平均風速

無風%
 円内 測定時間数



風配図 - 月別

測定局：第一測定局（金田）

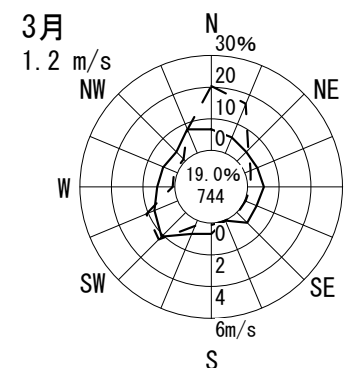
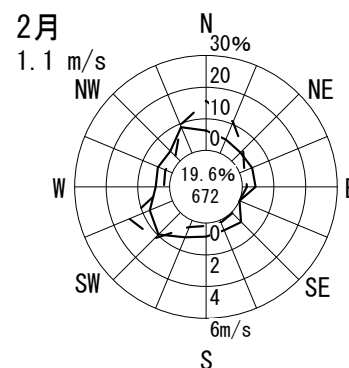
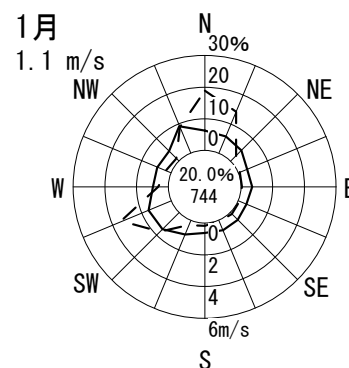
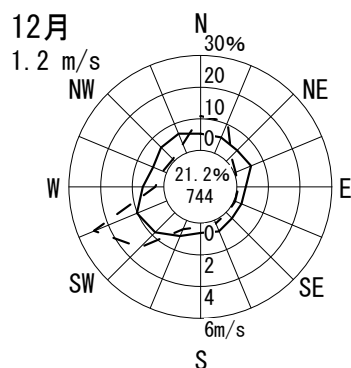
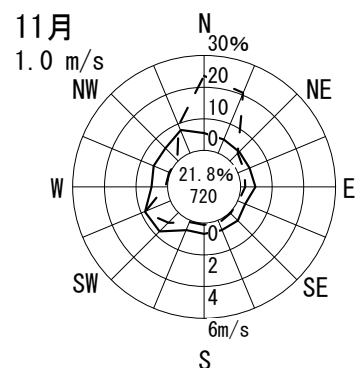
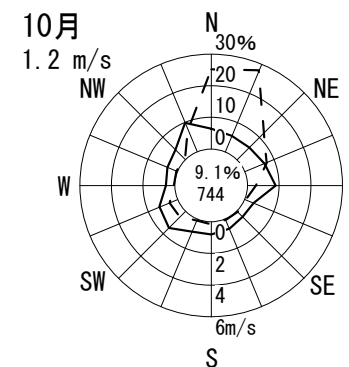
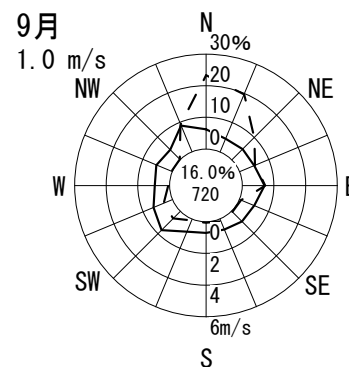
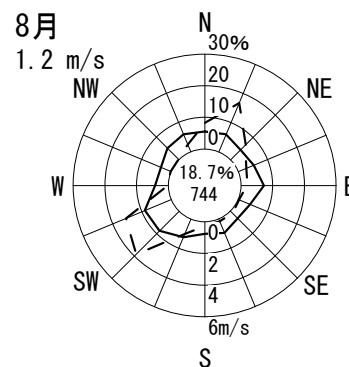
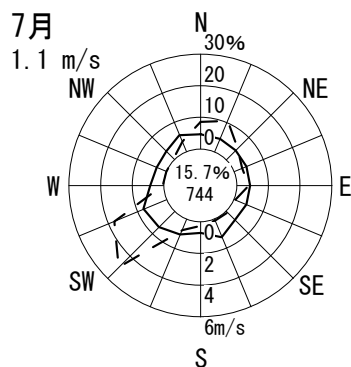
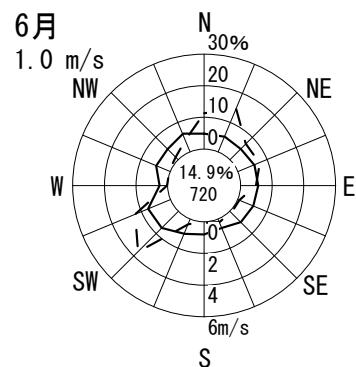
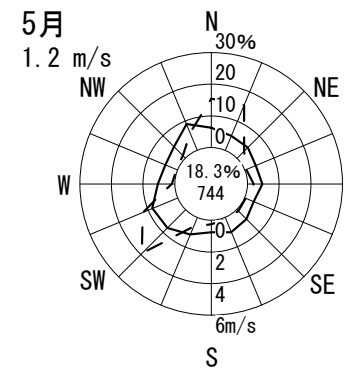
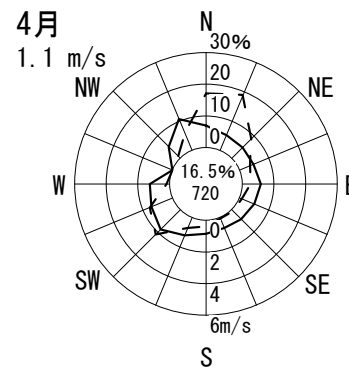
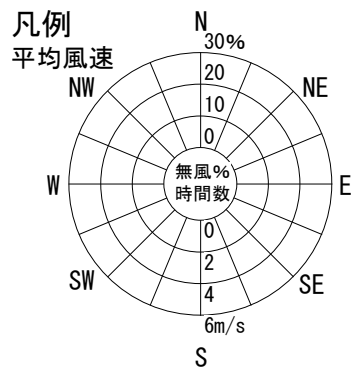
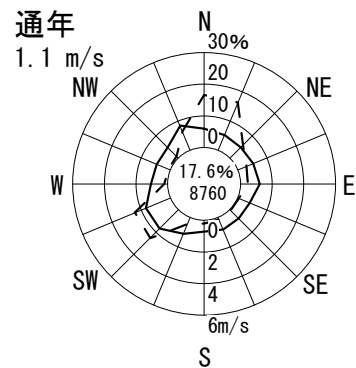
2014年4月～2015年3月 1～24 時

風向風速計高さ 8.5 m

--- 出現頻度

— 平均風速

無風%
円内 測定時間数



風配図 - 月別

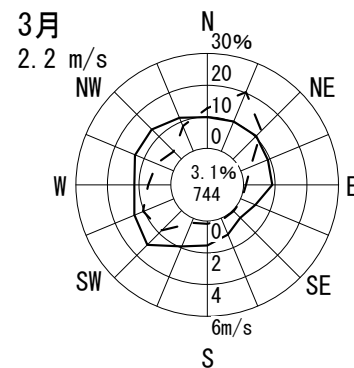
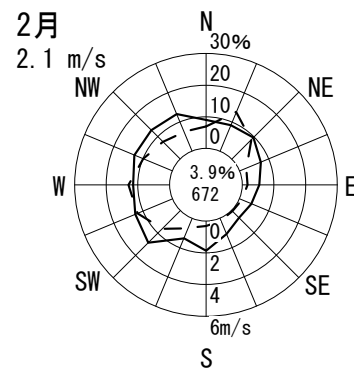
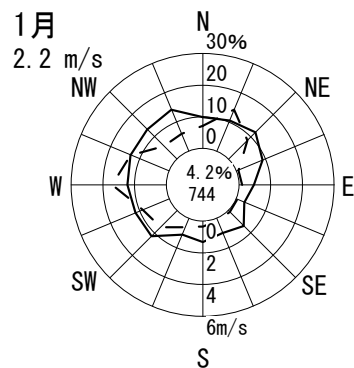
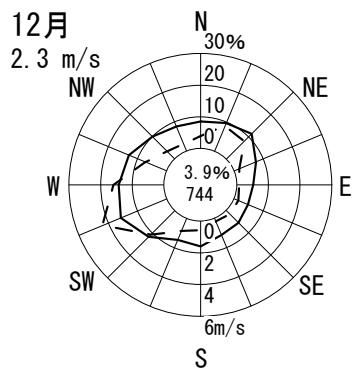
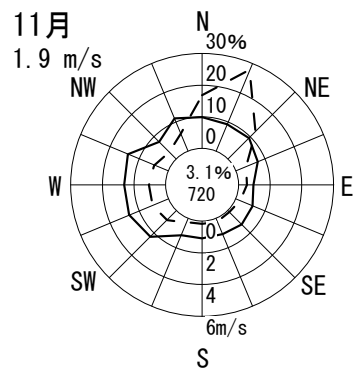
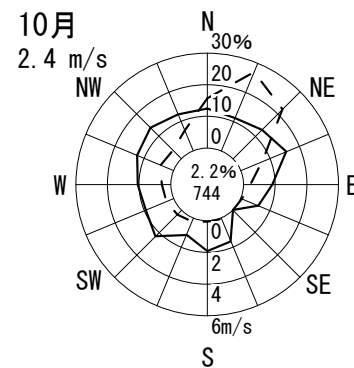
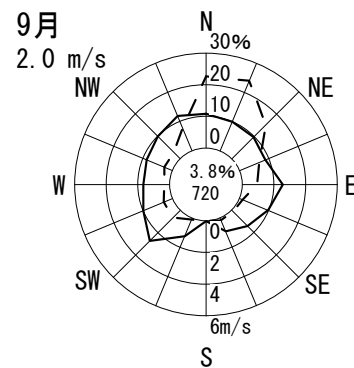
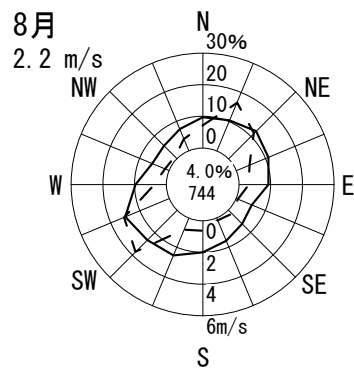
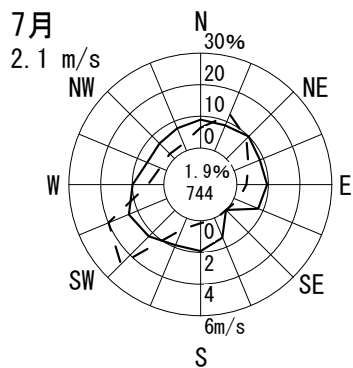
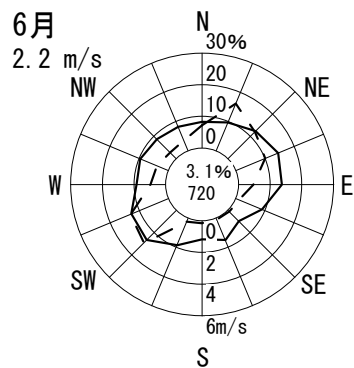
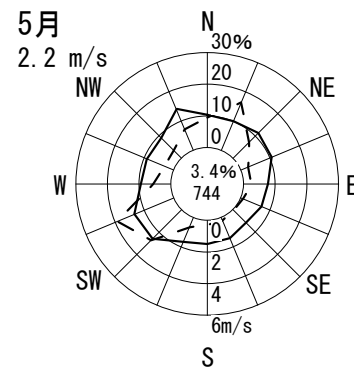
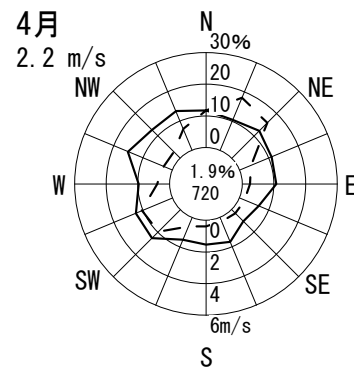
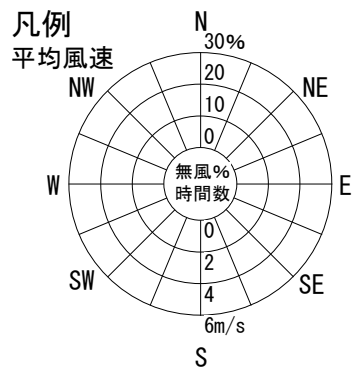
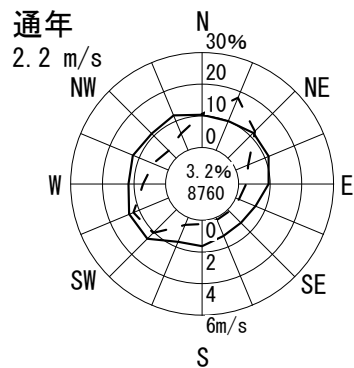
測定局：第二測定局（大日）

2014年4月～2015年3月 1～24 時

風向風速計高さ 13.5 m

--- 出現頻度
 —— 平均風速

無風%
 円内 測定時間数



風配図 - 月別

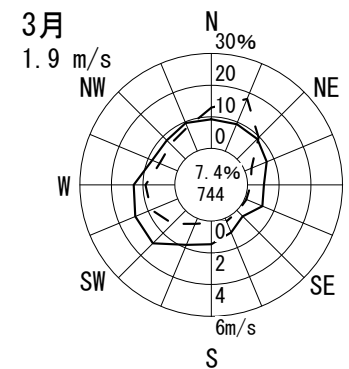
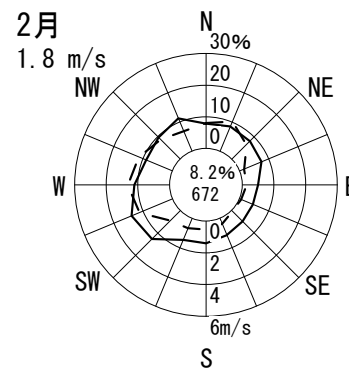
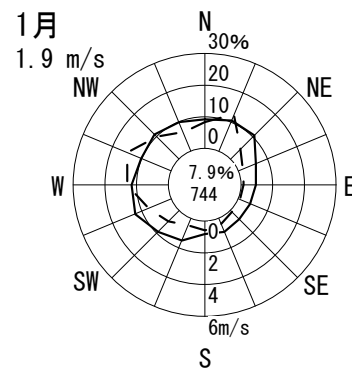
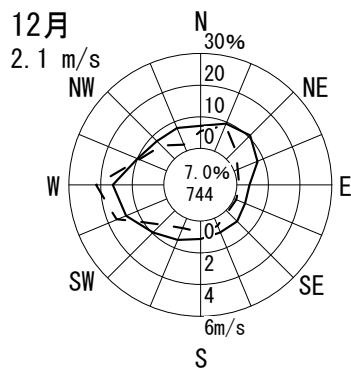
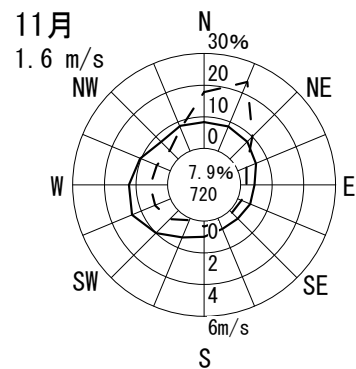
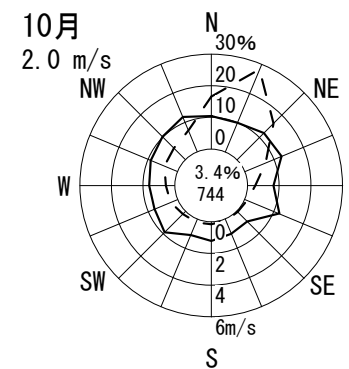
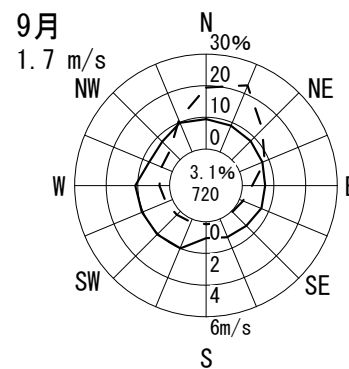
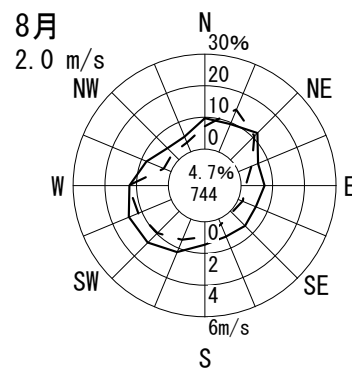
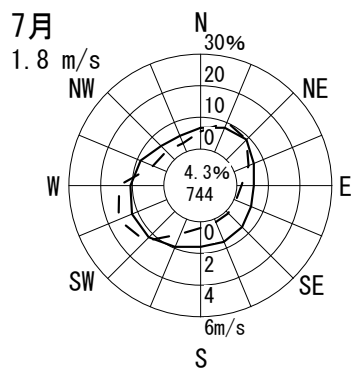
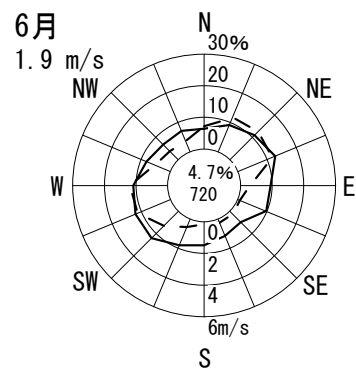
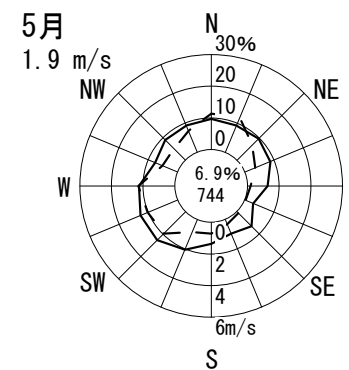
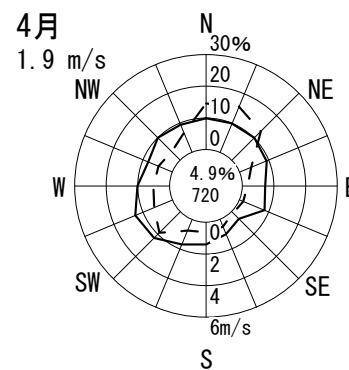
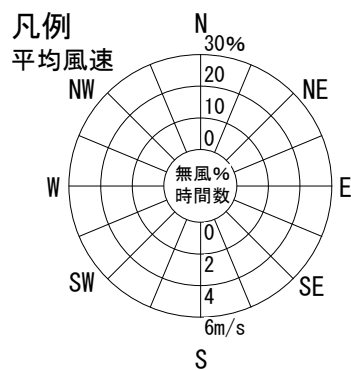
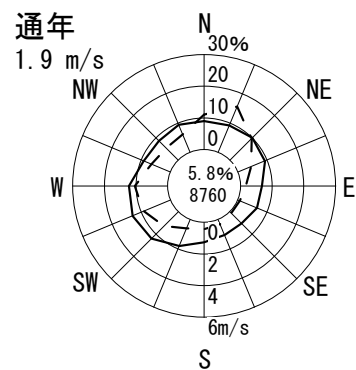
測定局：第三測定局（錦）

2014年4月～2015年3月 1～24 時

風向風速計高さ 11.7 m

--- 出現頻度
 —— 平均風速

無風%
 円内 測定時間数



風配図 - 月別

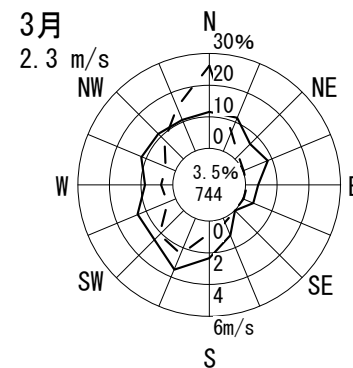
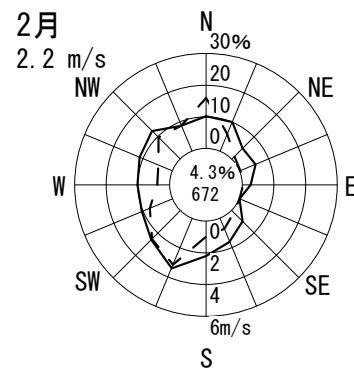
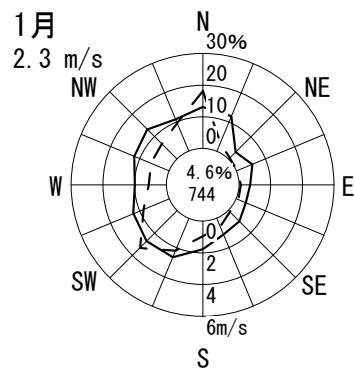
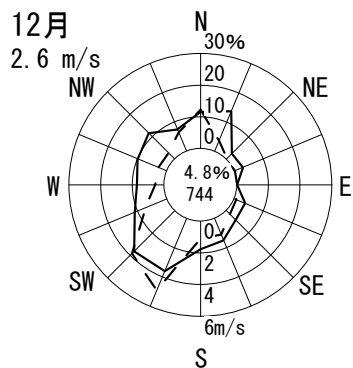
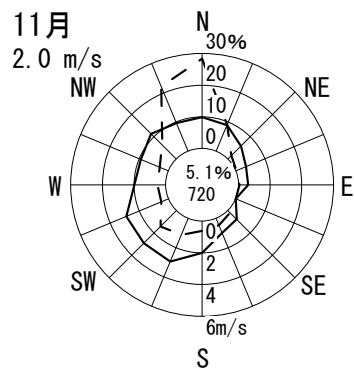
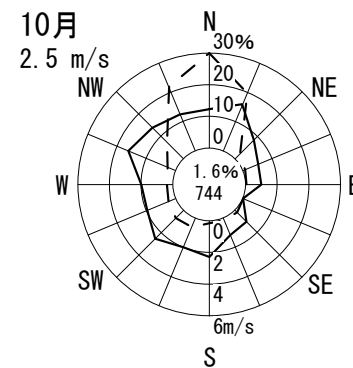
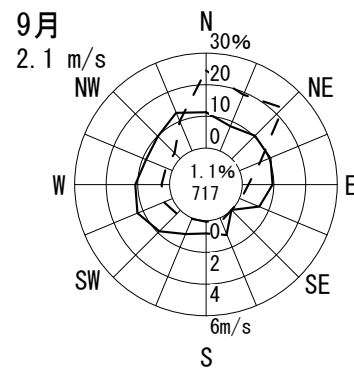
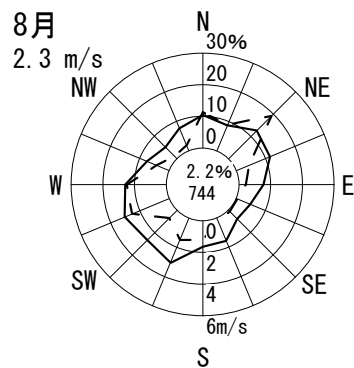
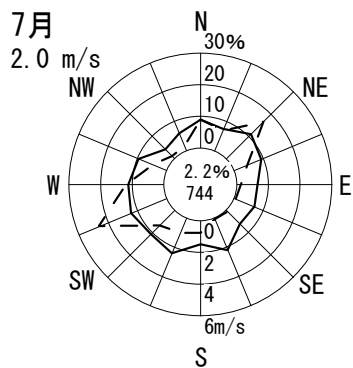
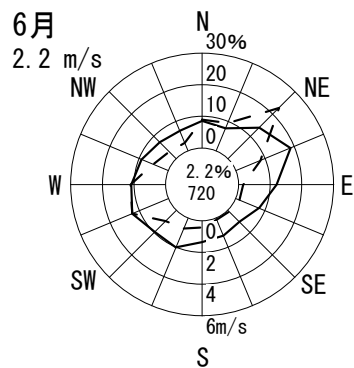
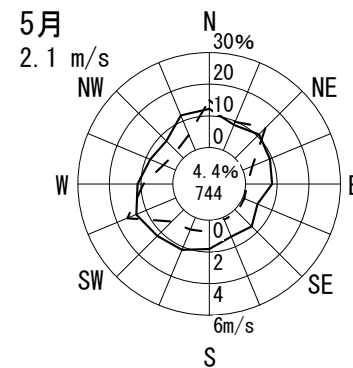
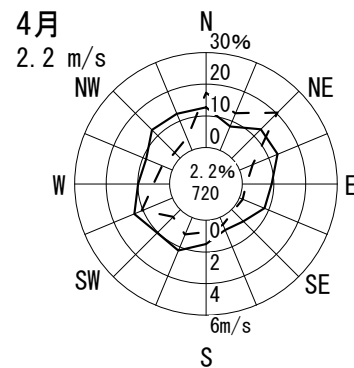
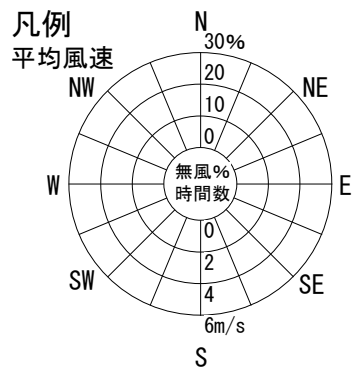
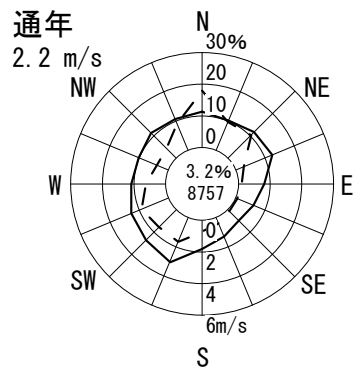
測定局：門真市役所

2014年4月～2015年3月 1～24 時

風向風速計高さ 16.0 m

--- 出現頻度
 —— 平均風速

無風%
 円内 測定時間数



風配図 - 月別

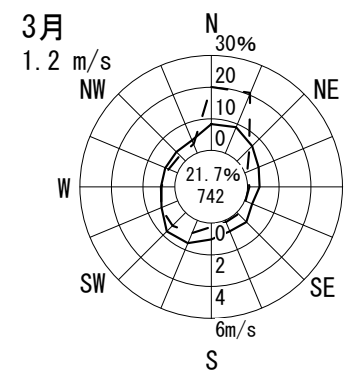
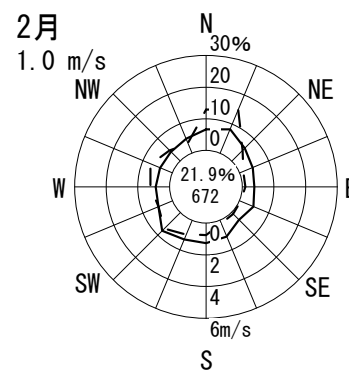
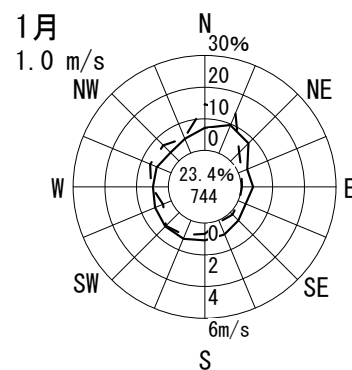
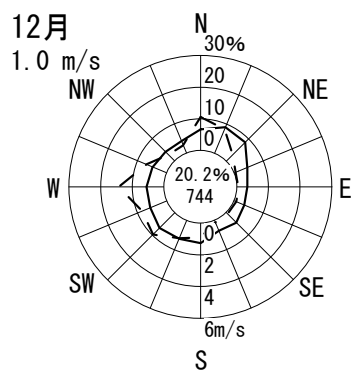
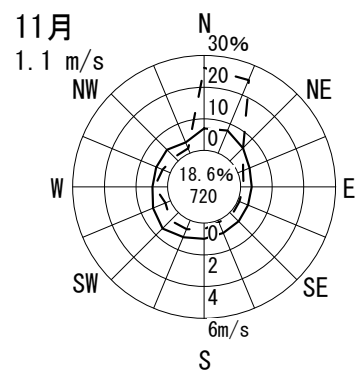
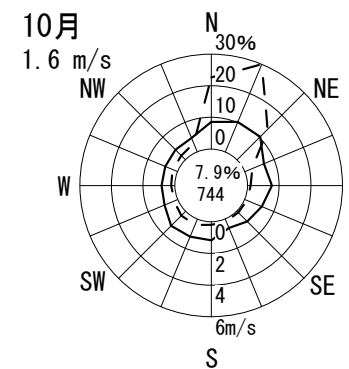
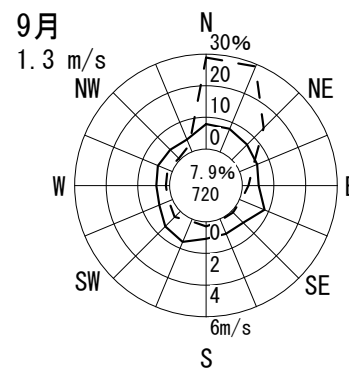
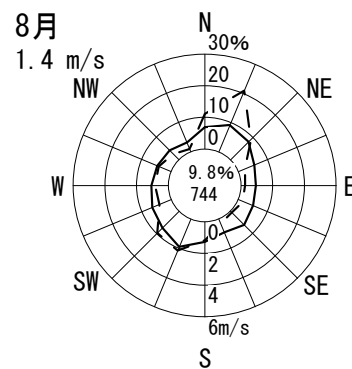
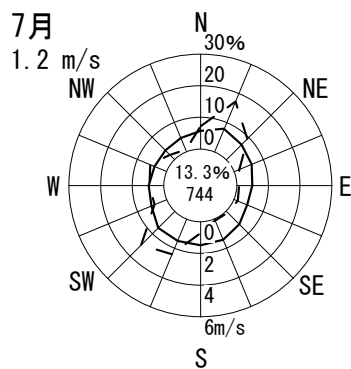
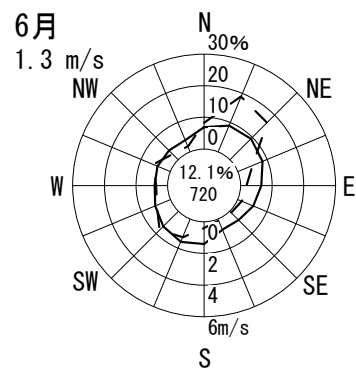
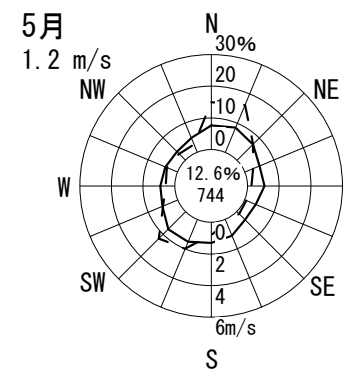
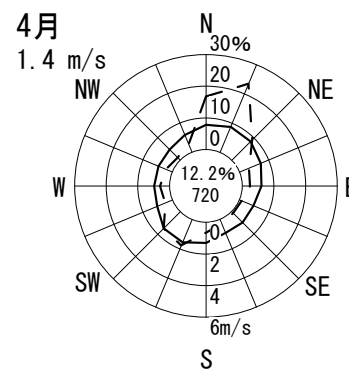
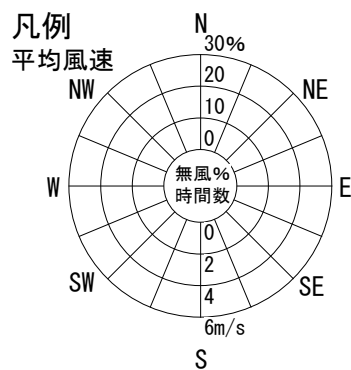
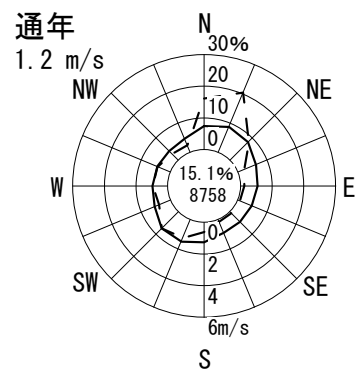
測定局：門真市南

2014年4月～2015年3月 1～24 時

風向風速計高さ 6.3 m

--- 出現頻度
— 平均風速

無風%
円内 測定時間数



風配図 - 月別

測定局：柏原市役所

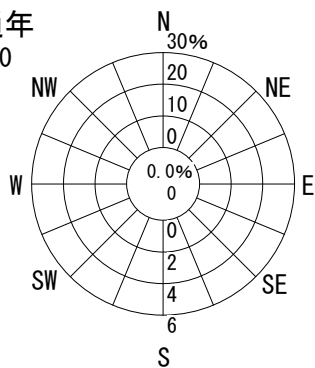
2014年4月～2015年3月 1～24 時

風向風速計高さ 23.0 m

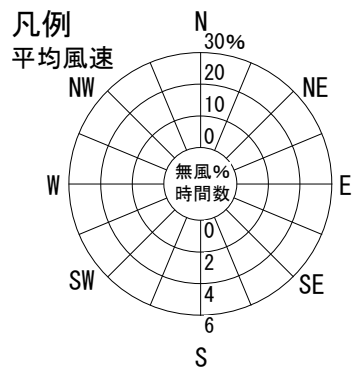
--- 出現頻度
 —— 平均風速

○内 無風%
 測定時間数

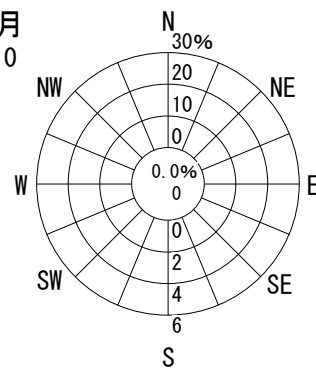
通年
0.0



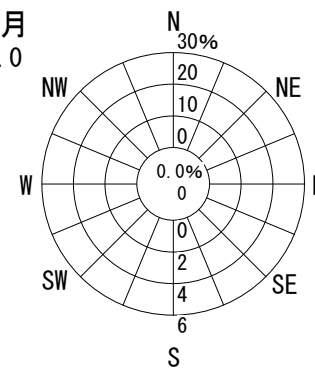
凡例
平均風速



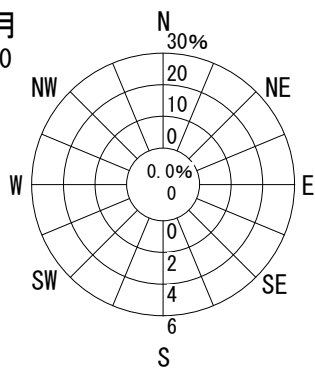
4月
0.0



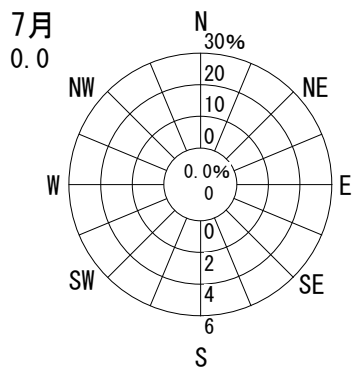
5月
0.0



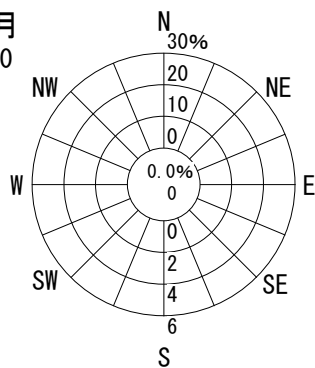
6月
0.0



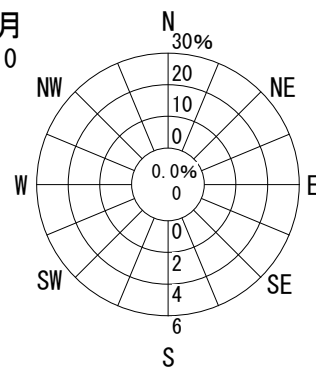
7月
0.0



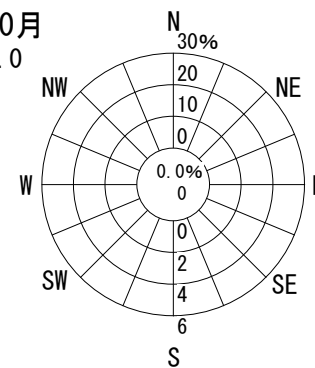
8月
0.0



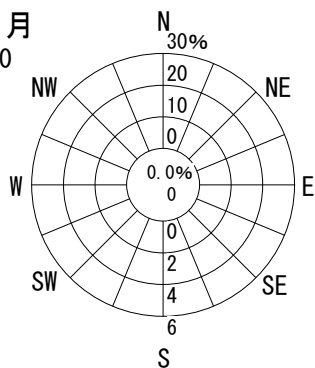
9月
0.0



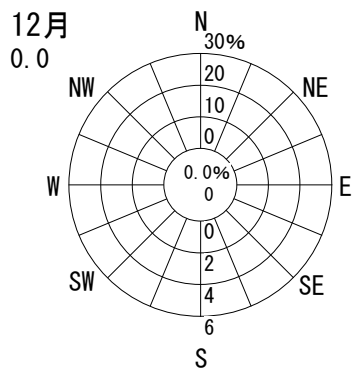
10月
0.0



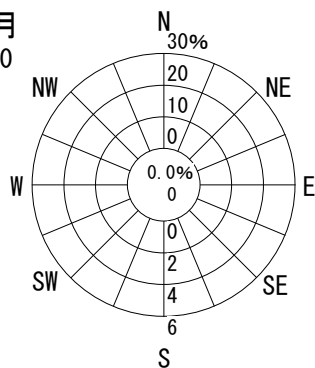
11月
0.0



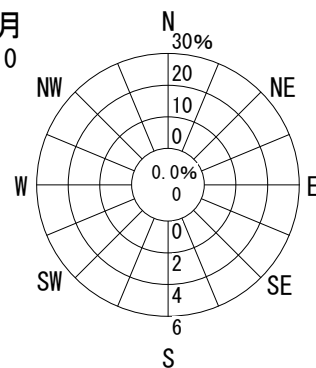
12月
0.0



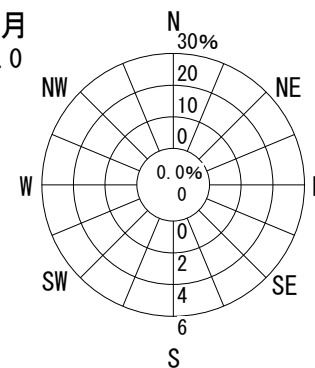
1月
0.0



2月
0.0



3月
0.0



風配図 - 月別

測定局：道明寺東小学校

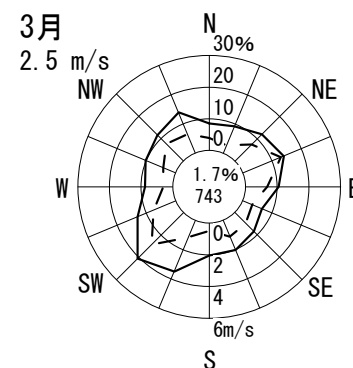
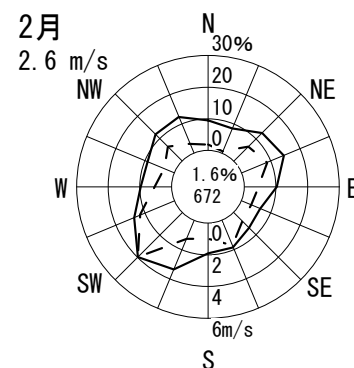
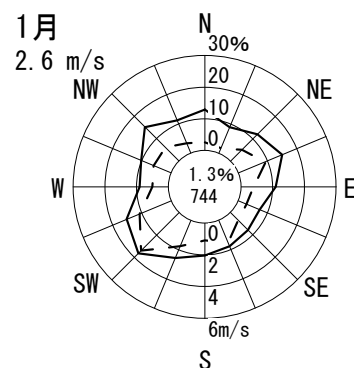
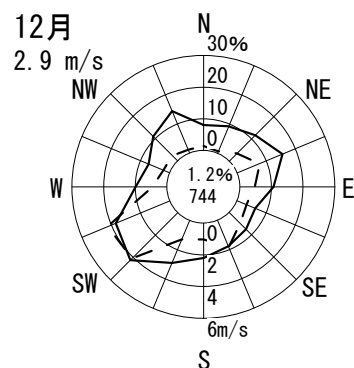
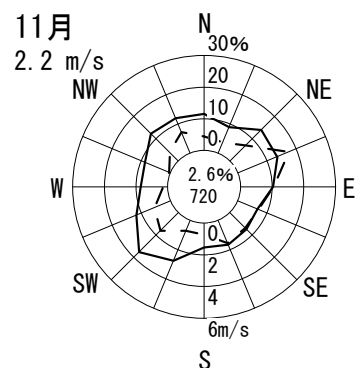
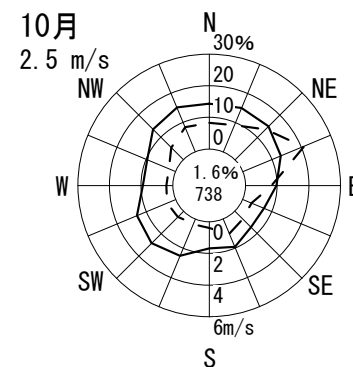
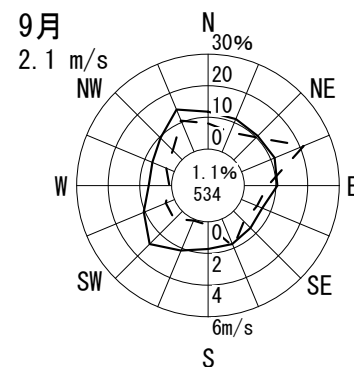
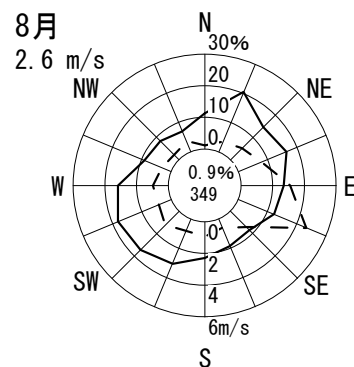
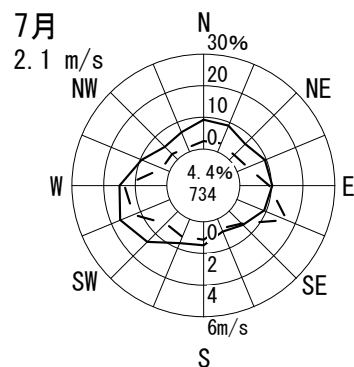
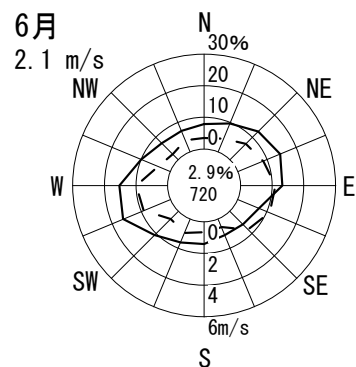
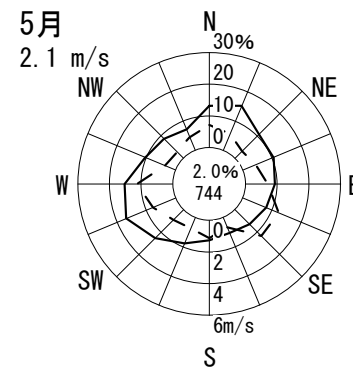
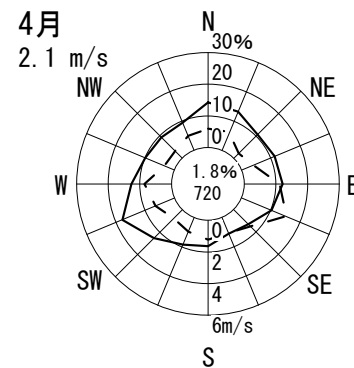
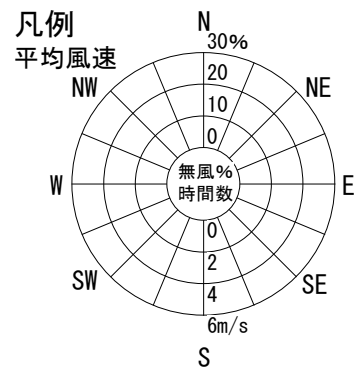
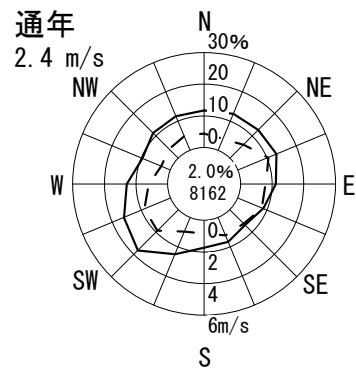
2014年4月～2015年3月 1～24 時

風向風速計高さ 10.0 m

--- 出現頻度

— 平均風速

無風%
円内 測定時間数



風配図 - 月別

測定局：成田

2014年4月～2015年3月 1～24 時

風向風速計高さ 12.0 m

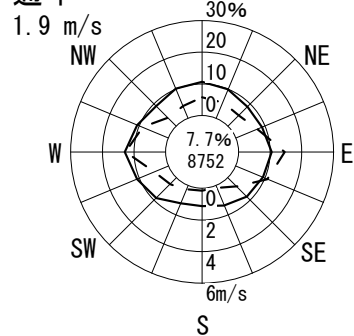
--- 出現頻度

— 平均風速

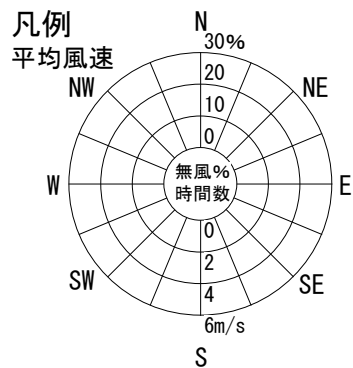
無風%

円内 測定時間数

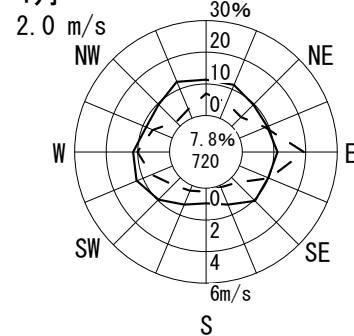
通年



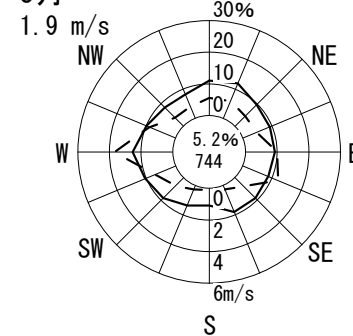
凡例
平均風速



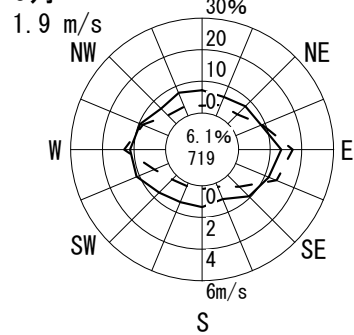
4月



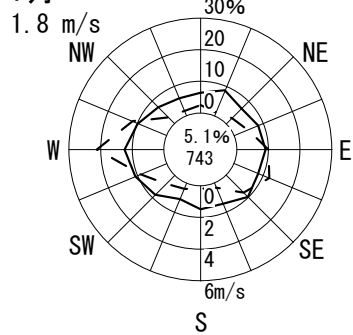
5月



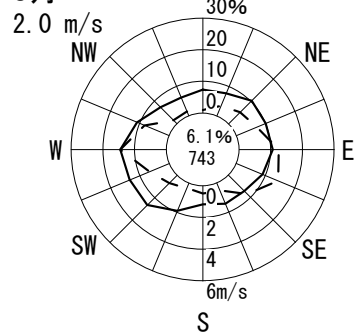
6月



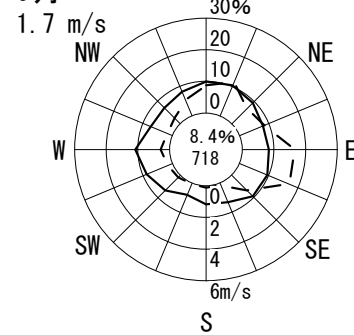
7月



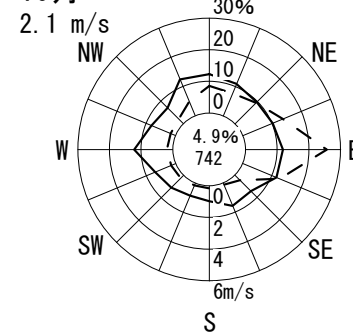
8月



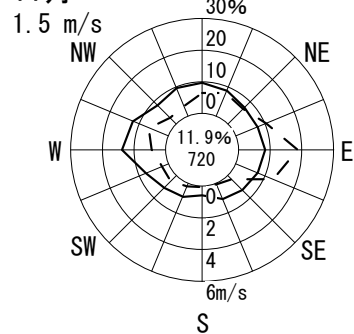
9月



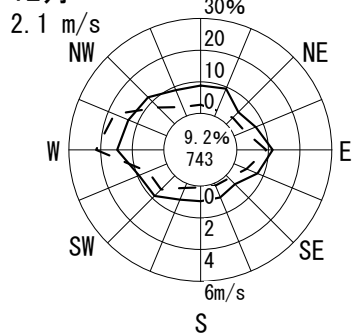
10月



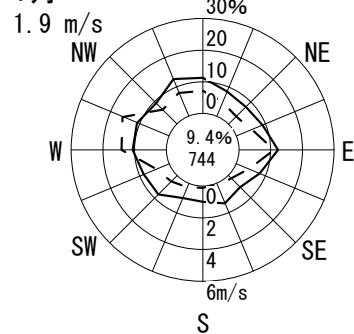
11月



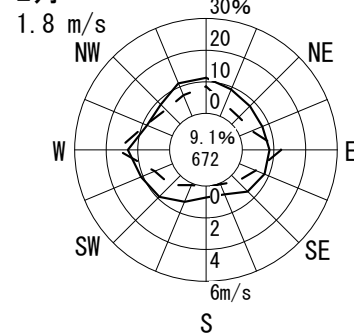
12月



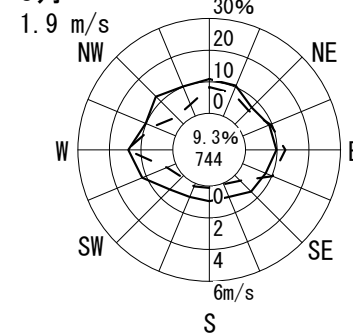
1月



2月



3月



風配図 - 月別

測定局：耳原小学校

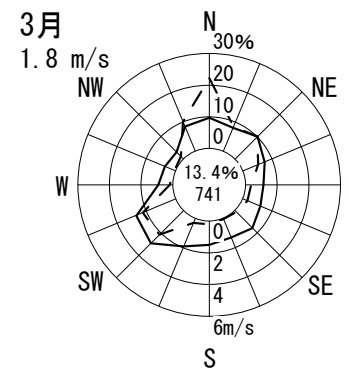
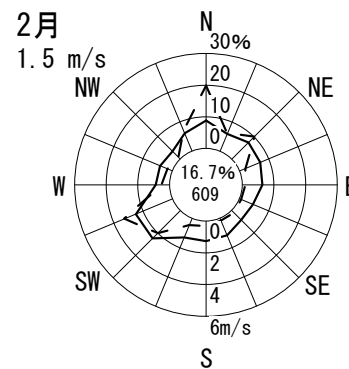
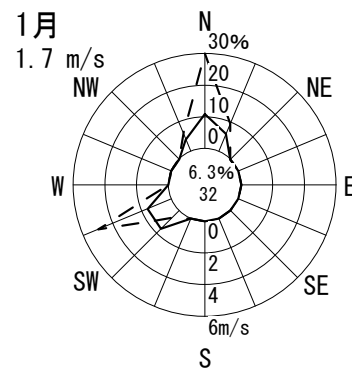
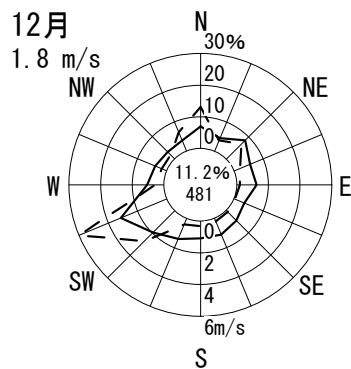
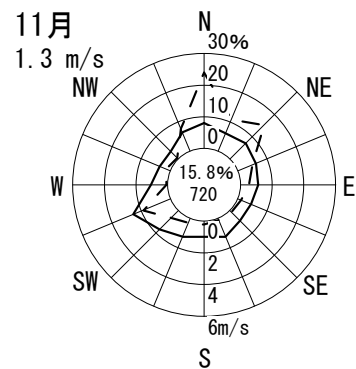
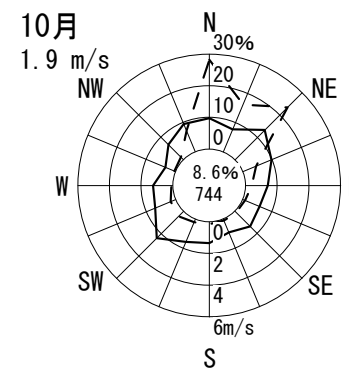
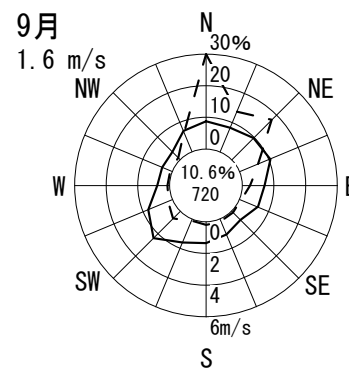
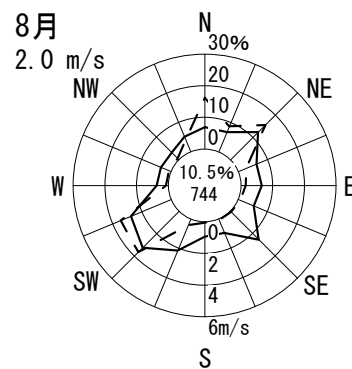
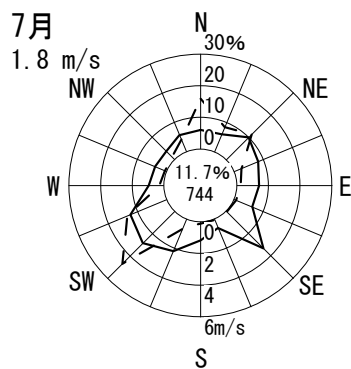
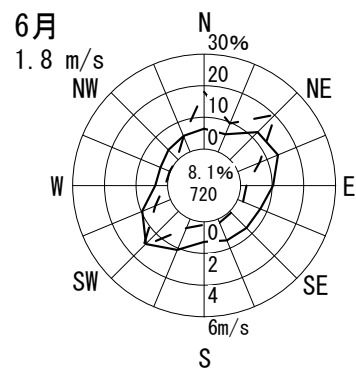
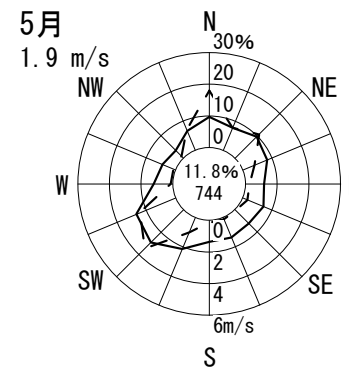
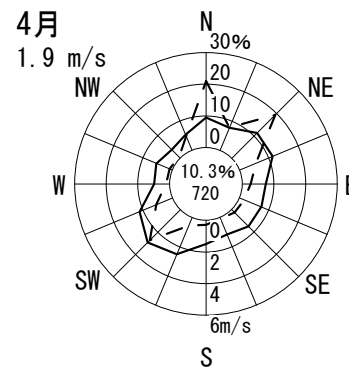
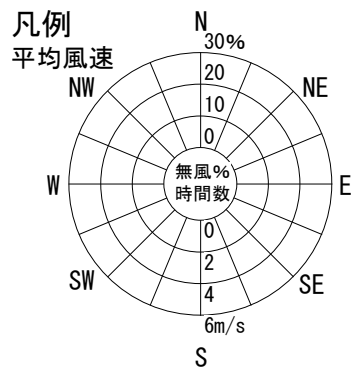
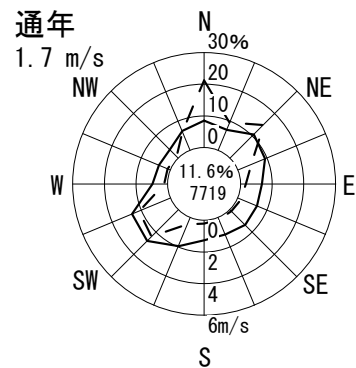
2014年4月～2015年3月 1～24 時

風向風速計高さ 12.0 m

--- 出現頻度

— 平均風速

無風%
円内 測定時間数



風配図 - 月別

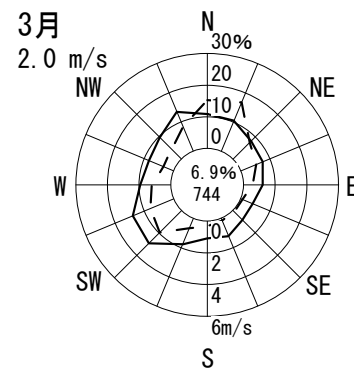
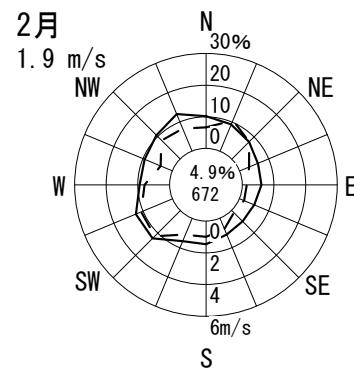
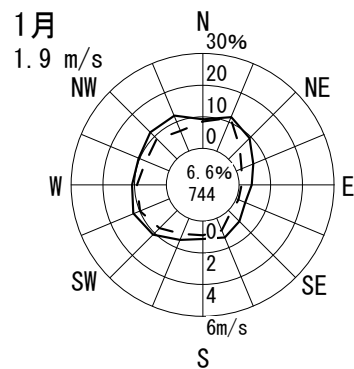
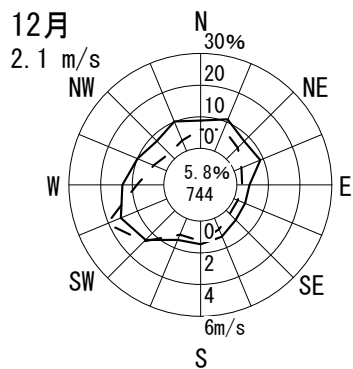
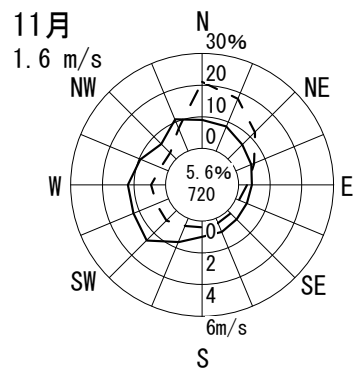
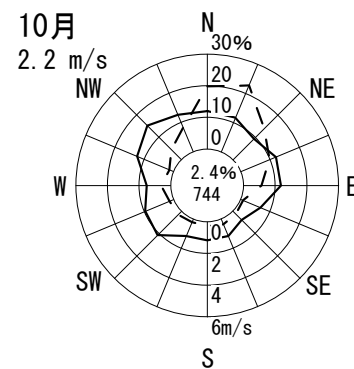
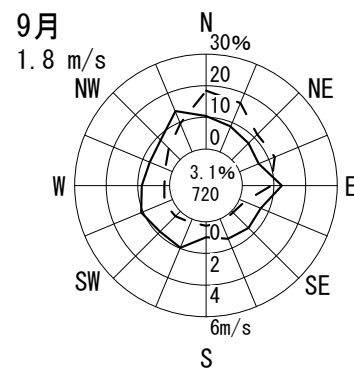
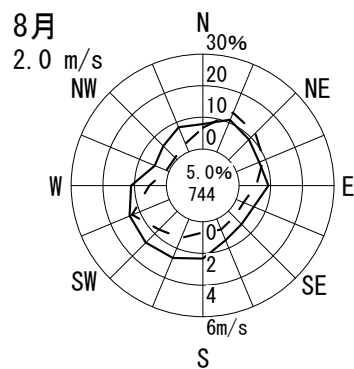
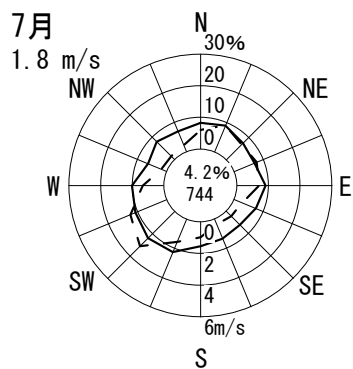
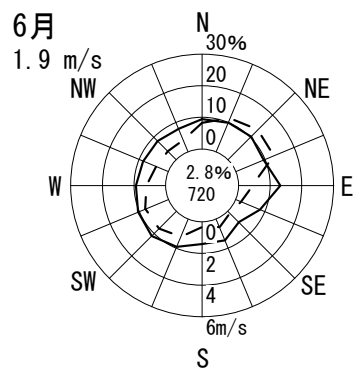
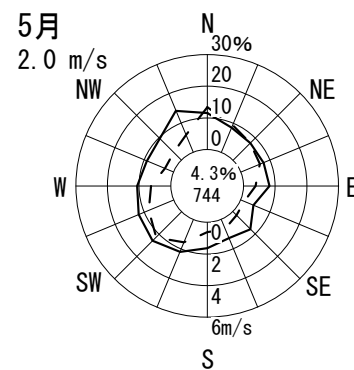
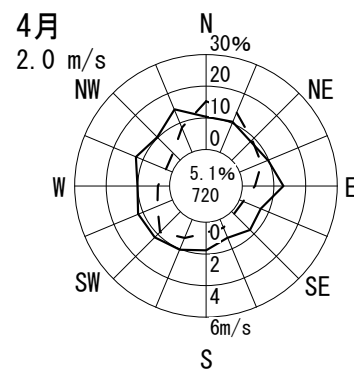
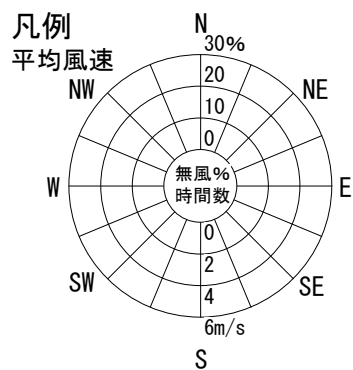
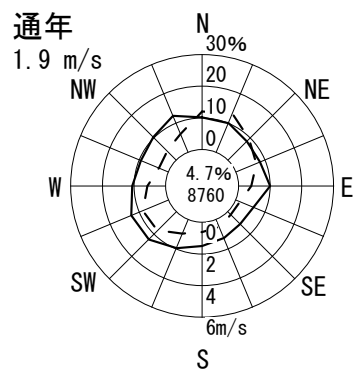
測定局：国設四條躰

2014年4月～2015年3月 1～24 時

風向風速計高さ 10.5 m

--- 出現頻度
 —— 平均風速

無風%
 円内 測定時間数



風配図 - 月別

測定局：末広公園

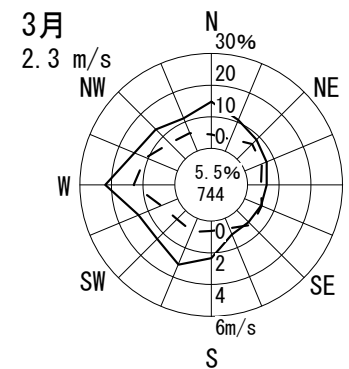
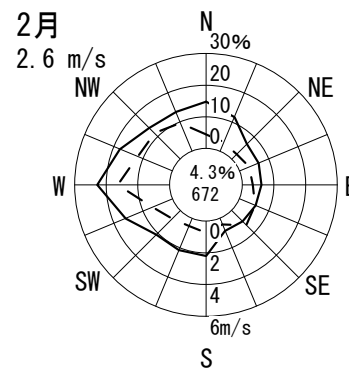
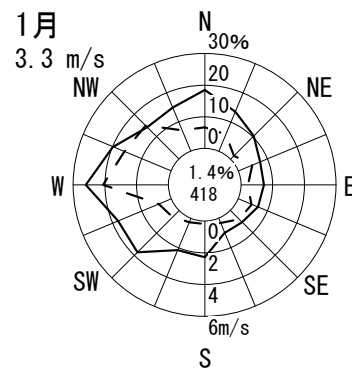
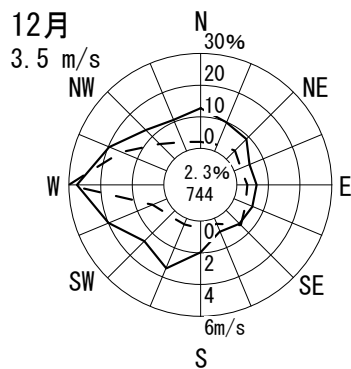
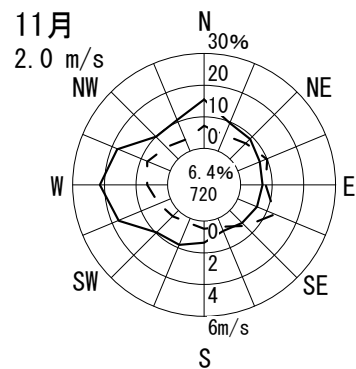
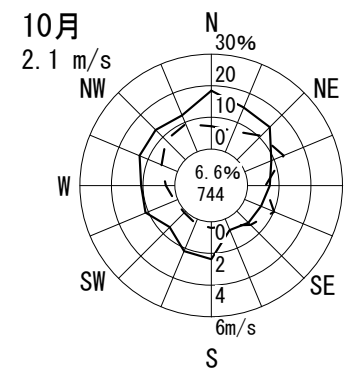
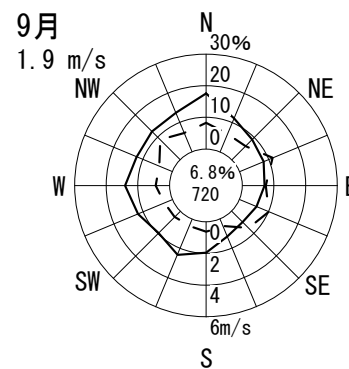
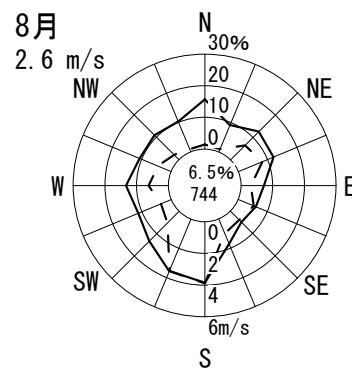
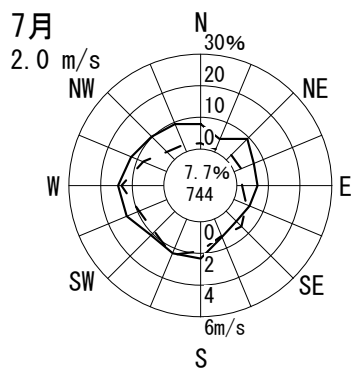
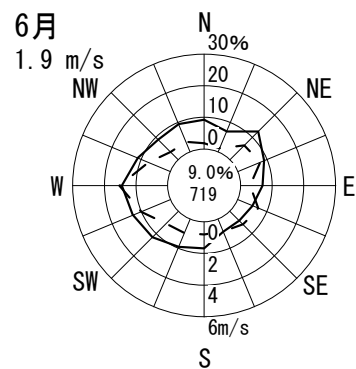
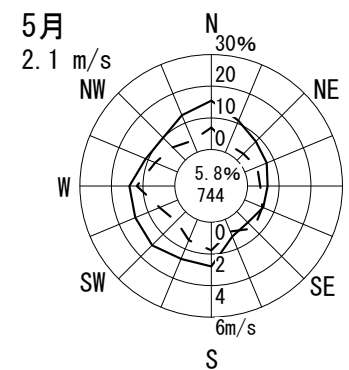
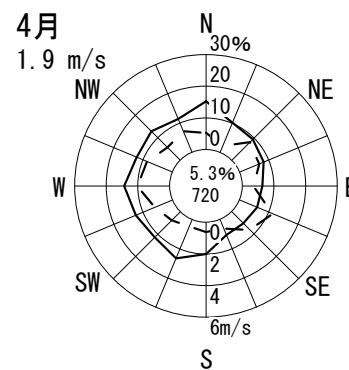
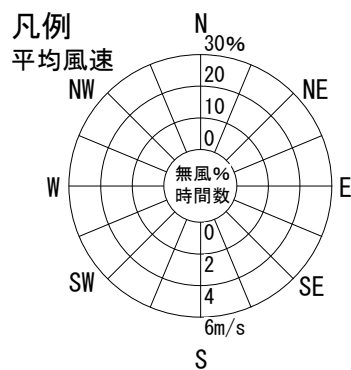
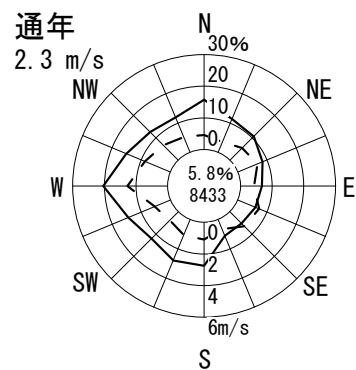
2014年4月～2015年3月 1～24 時

風向風速計高さ 14.6 m

--- 出現頻度

— 平均風速

無風%
円内 測定時間数



風配図 - 月別

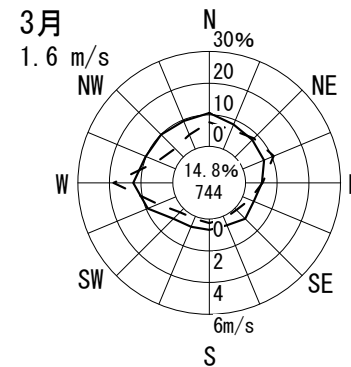
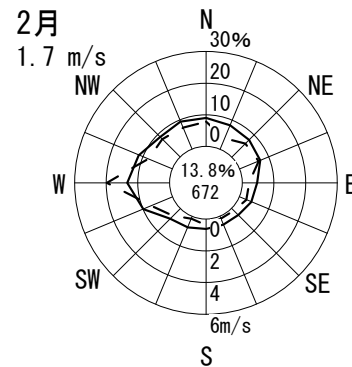
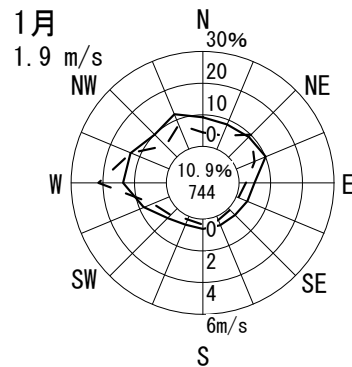
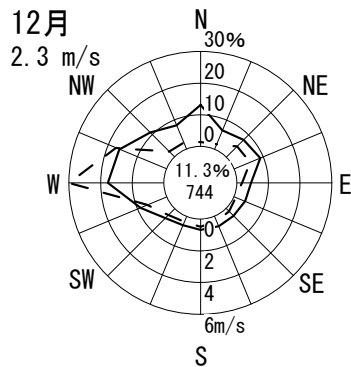
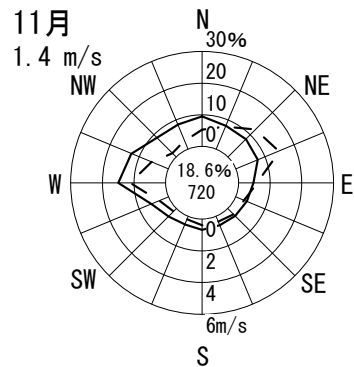
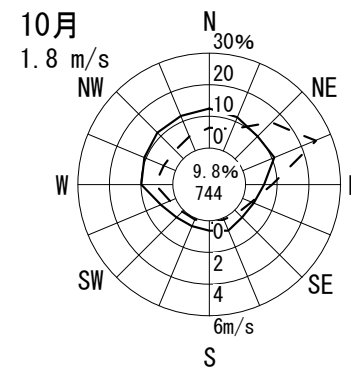
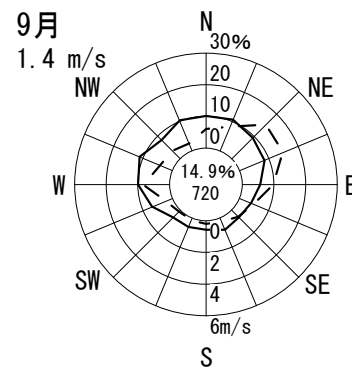
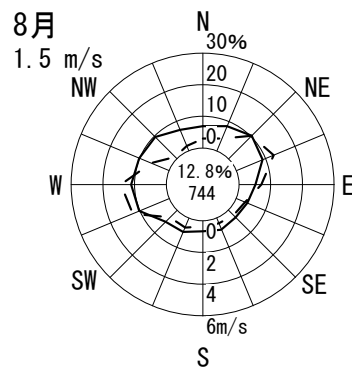
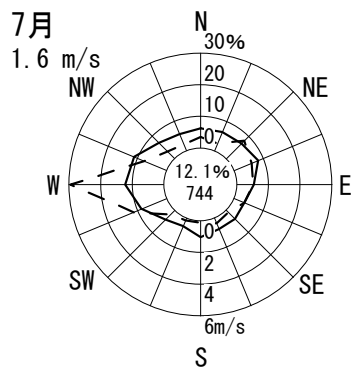
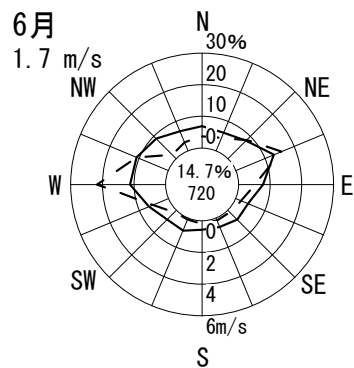
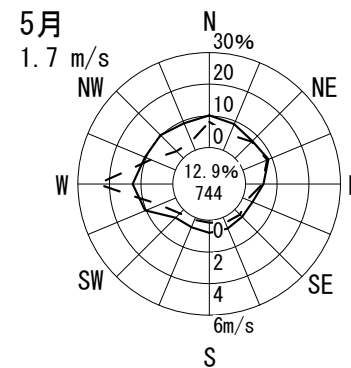
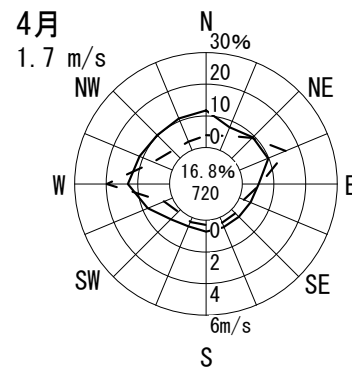
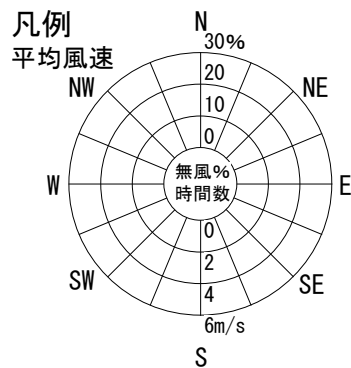
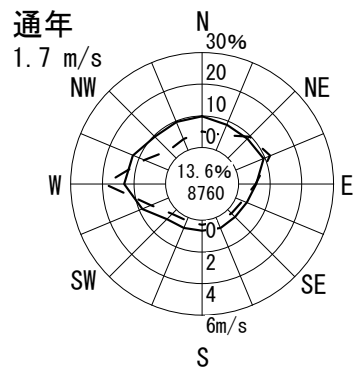
測定局：阪和深井畑山

2014年4月～2015年3月 1～24 時

風向風速計高さ 8.0 m

--- 出現頻度
 —— 平均風速

無風%
 円内 測定時間数



風配図 - 月別

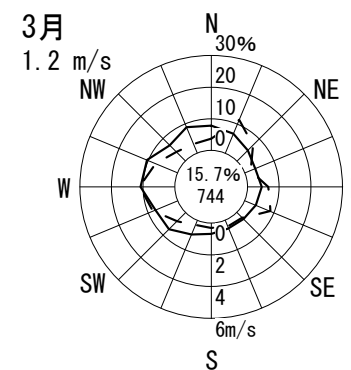
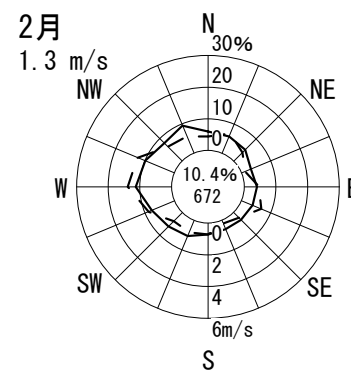
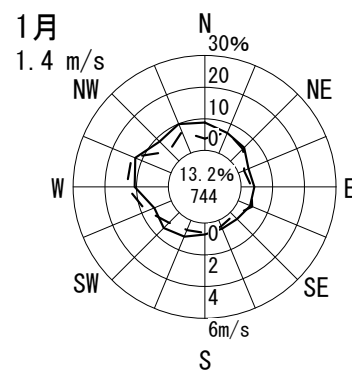
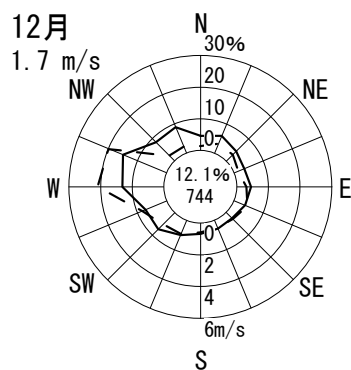
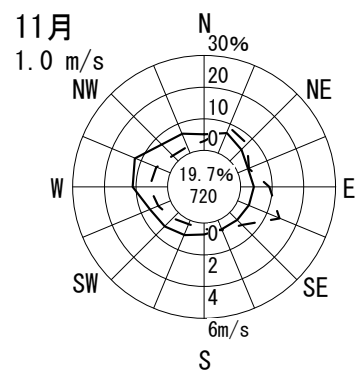
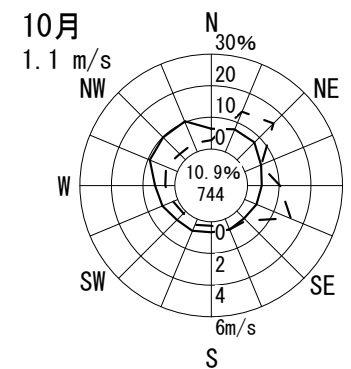
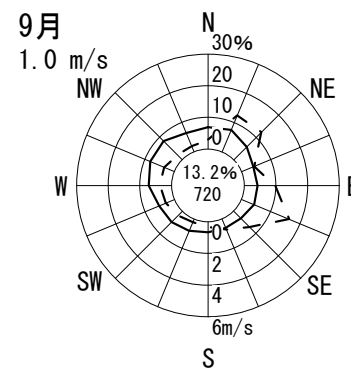
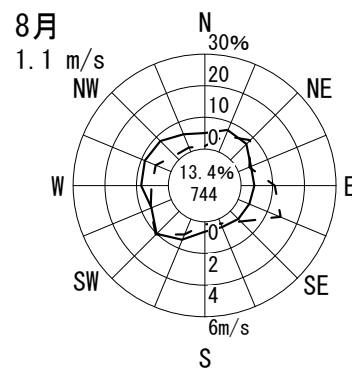
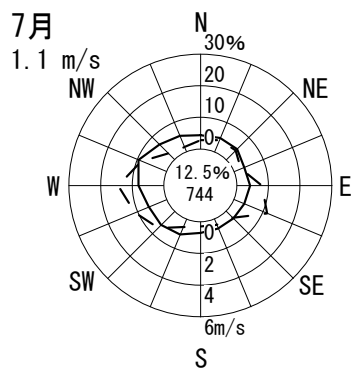
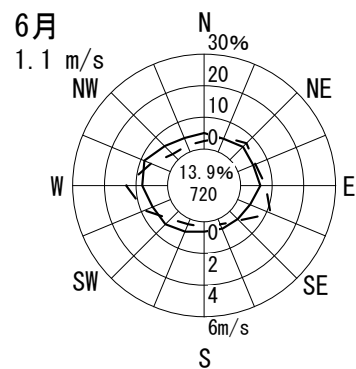
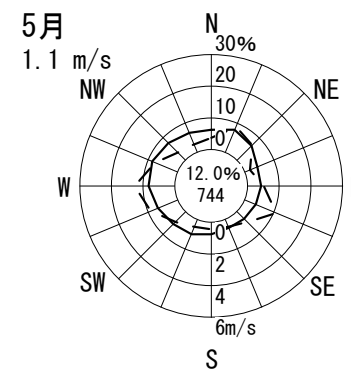
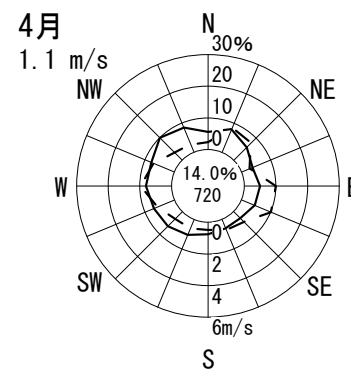
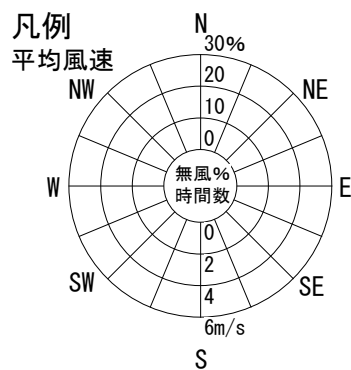
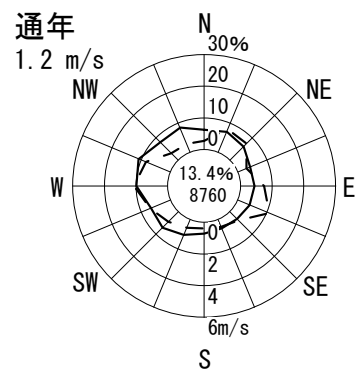
測定局：美原丹上

2014年4月～2015年3月 1～24 時

風向風速計高さ 10.0 m

--- 出現頻度
 —— 平均風速

無風%
 円内 測定時間数



風配図 - 月別

測定局：中環石原

2014年4月～2015年3月 1～24 時

風向風速計高さ 6.0 m

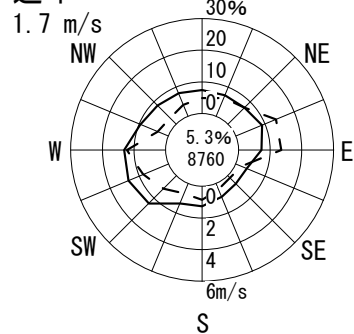
--- 出現頻度

— 平均風速

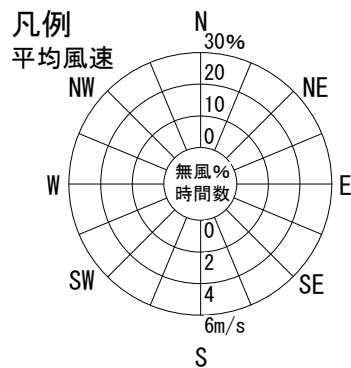
無風%

円内 測定時間数

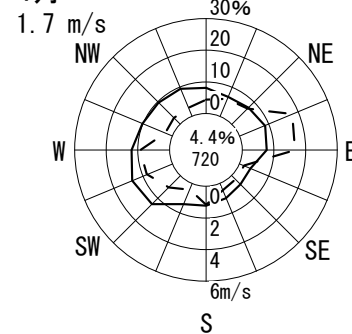
通年



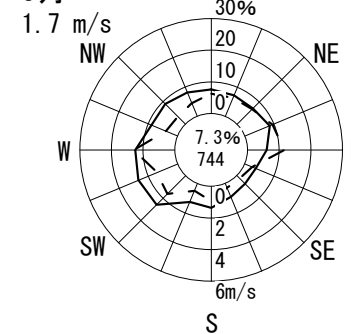
凡例
平均風速



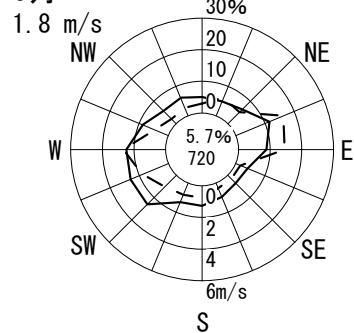
4月



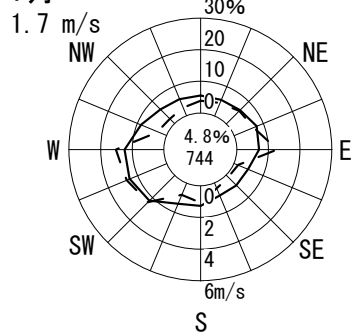
5月



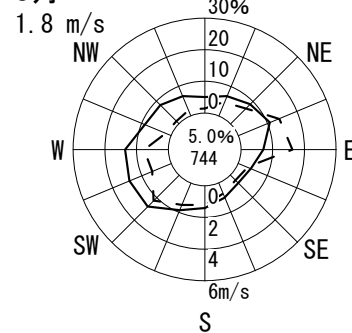
6月



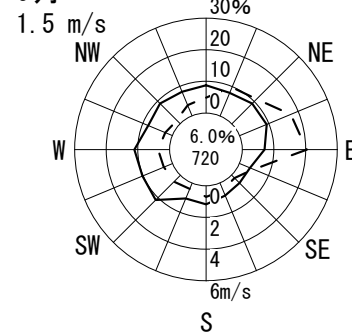
7月



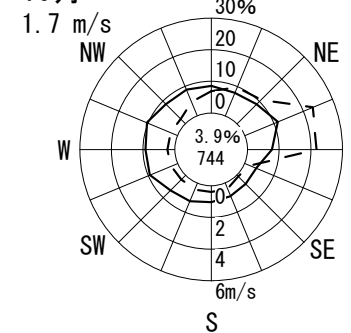
8月



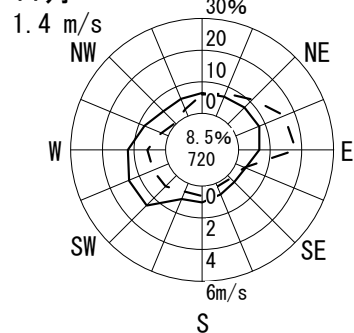
9月



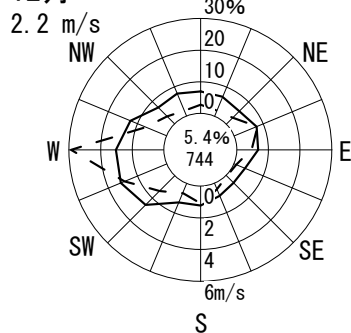
10月



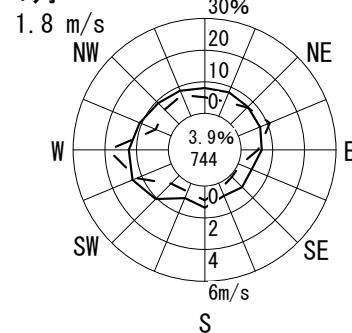
11月



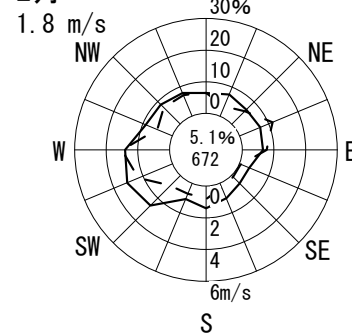
12月



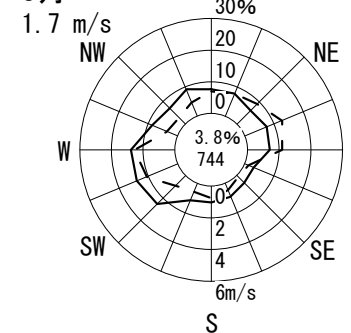
1月



2月



3月



風配図 - 月別

測定局：豊中市千里

2014年4月～2015年3月 1～24 時

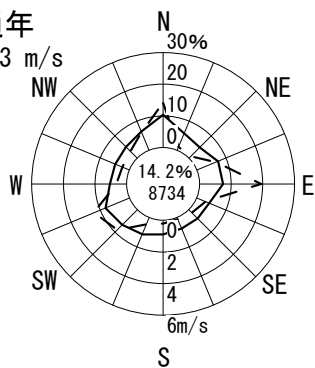
風向風速計高さ 11.0 m

--- 出現頻度

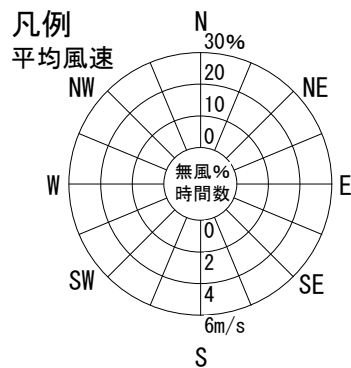
— 平均風速

無風%
円内 測定時間数

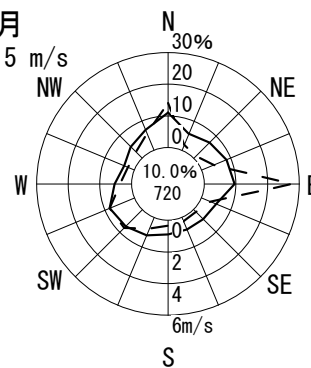
通年
1.3 m/s



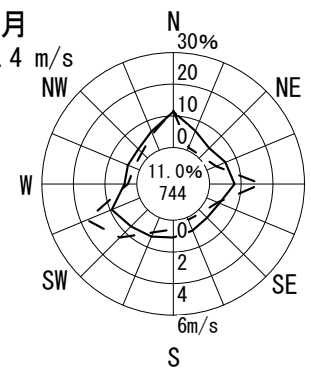
凡例
平均風速



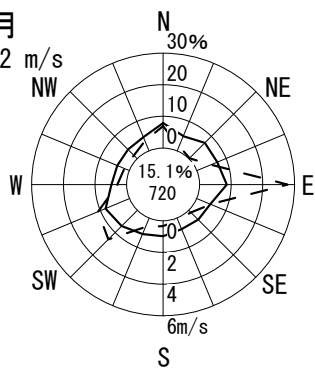
4月
1.5 m/s



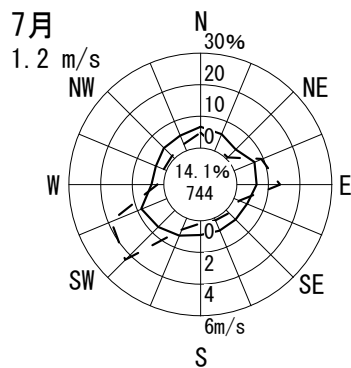
5月
1.4 m/s



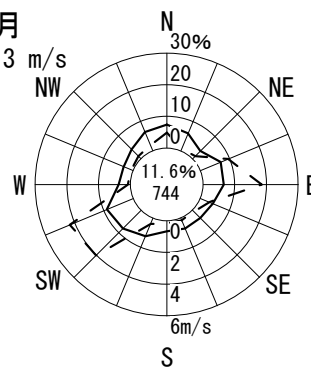
6月
1.2 m/s



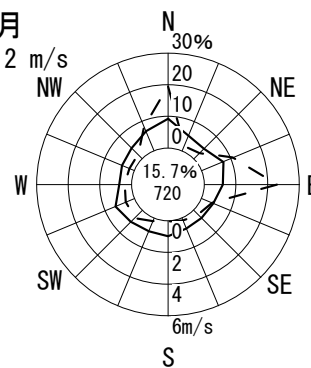
7月
1.2 m/s



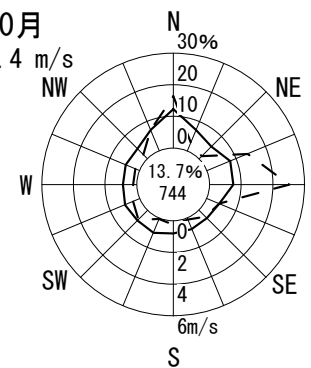
8月
1.3 m/s



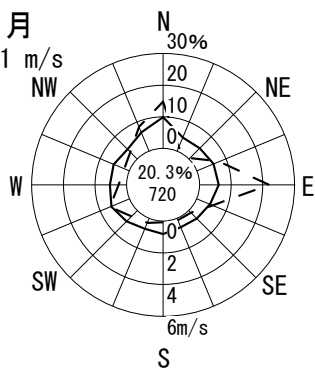
9月
1.2 m/s



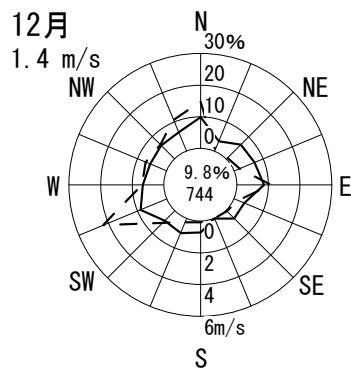
10月
1.4 m/s



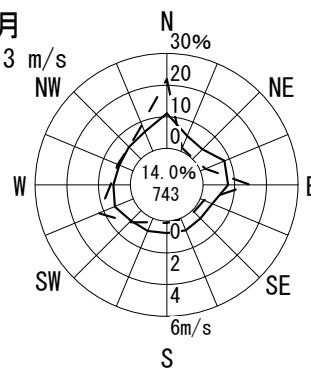
11月
1.1 m/s



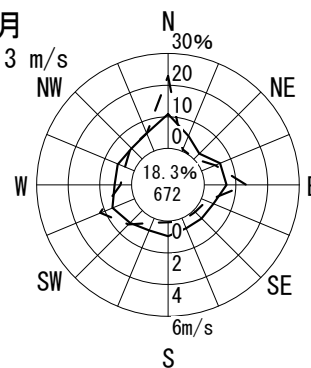
12月
1.4 m/s



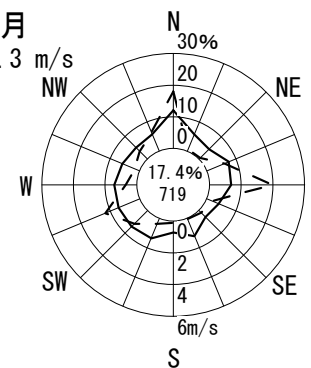
1月
1.3 m/s



2月
1.3 m/s



3月
1.3 m/s



風配図 - 月別

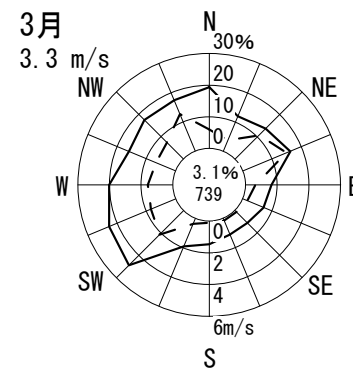
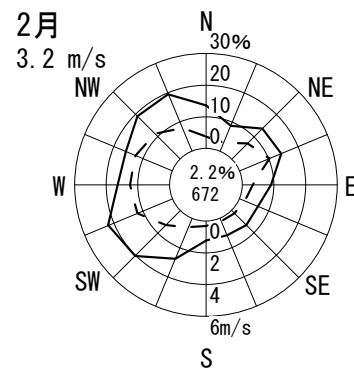
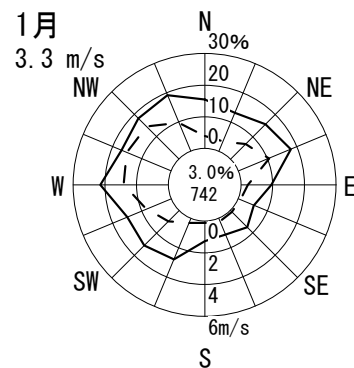
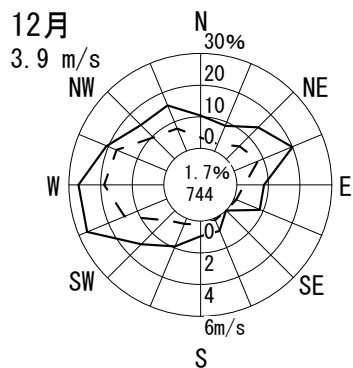
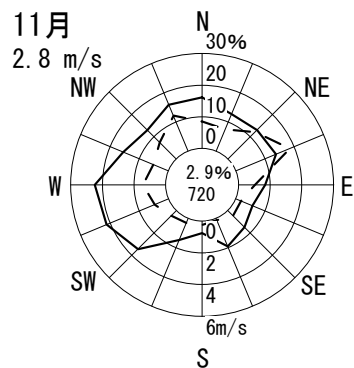
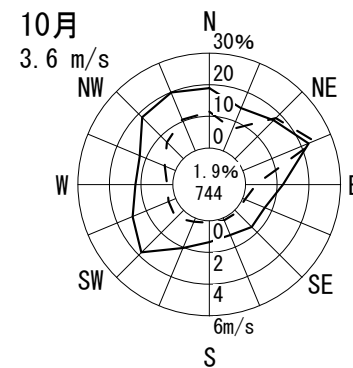
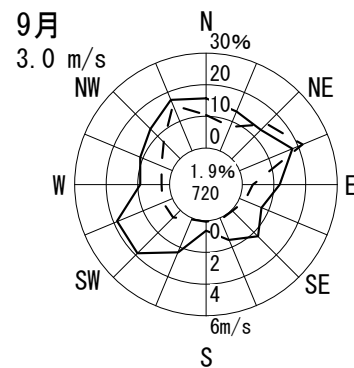
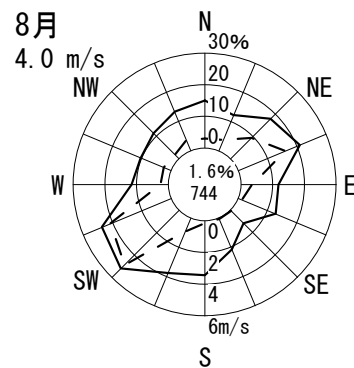
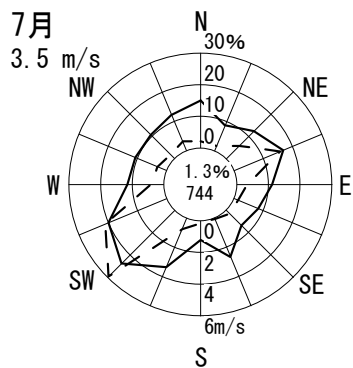
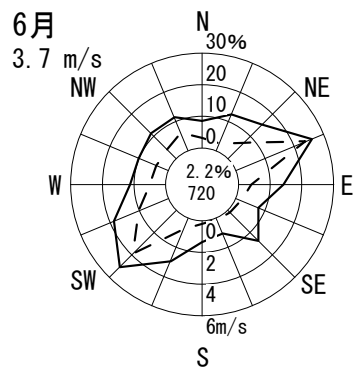
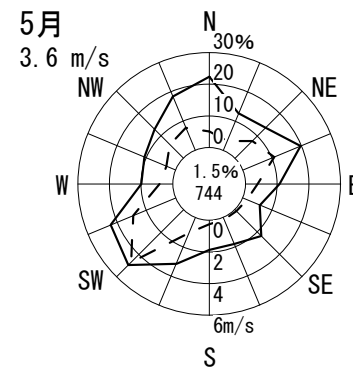
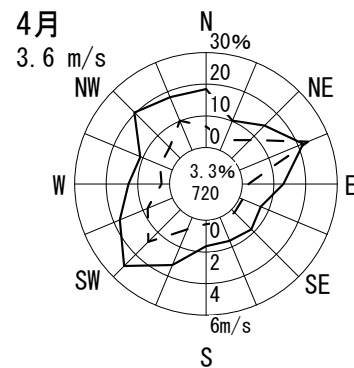
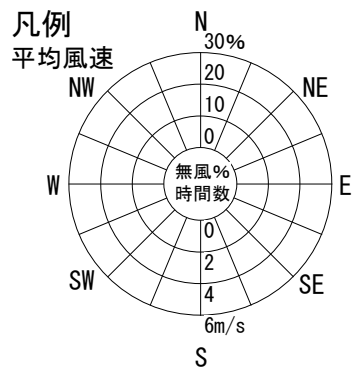
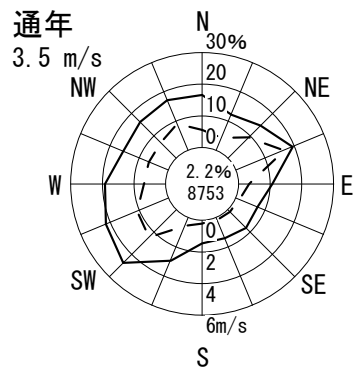
測定局：豊中市役所

2014年4月～2015年3月 1～24 時

風向風速計高さ 38.0 m

--- 出現頻度
 —— 平均風速

無風%
 円内 測定時間数



風配図 - 月別

測定局：吹田簡易裁判所

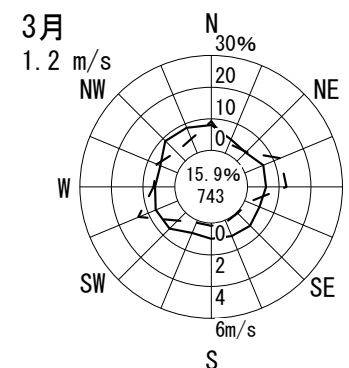
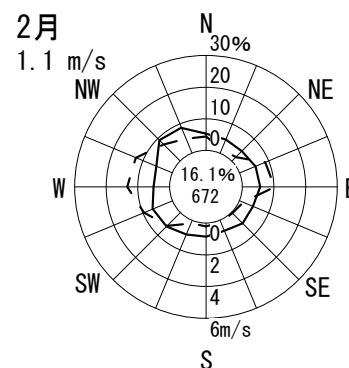
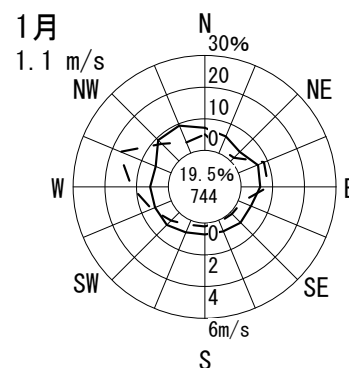
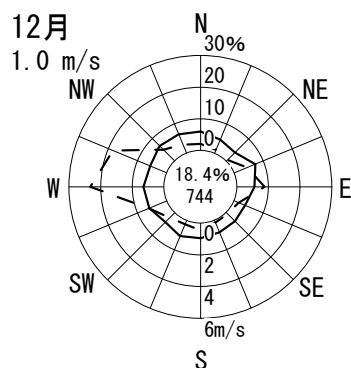
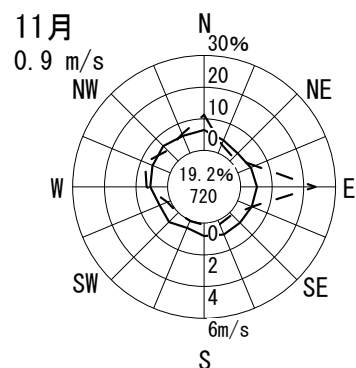
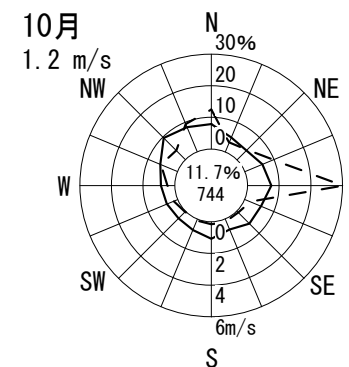
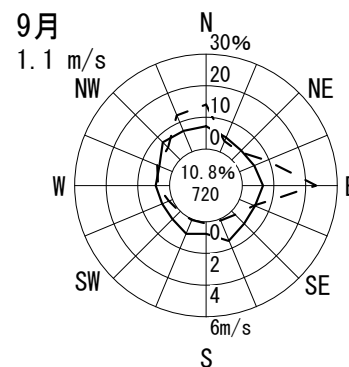
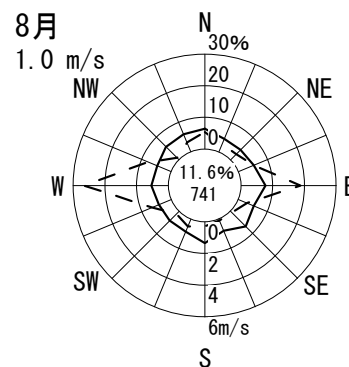
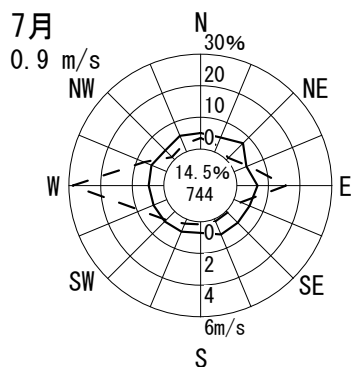
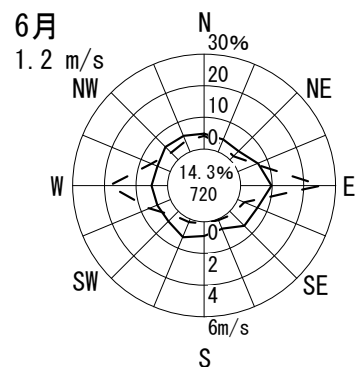
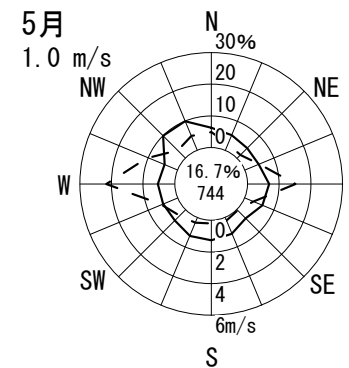
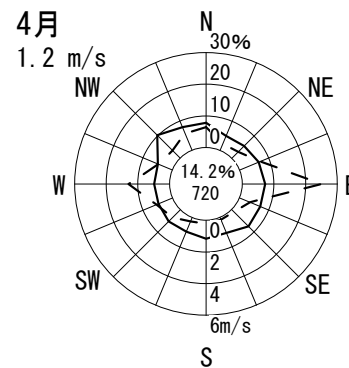
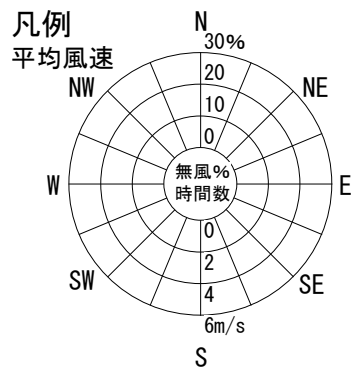
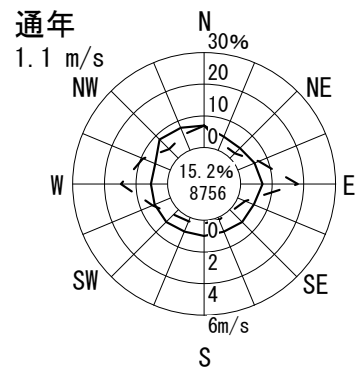
2014年4月～2015年3月 1～24 時

風向風速計高さ 8.2 m

--- 出現頻度

— 平均風速

無風%
円内 測定時間数



風配図 - 月別

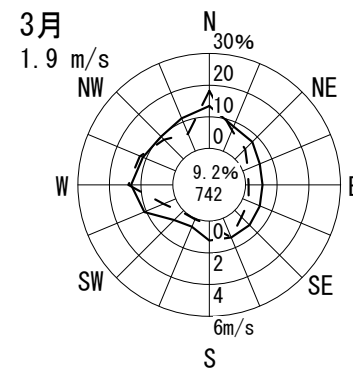
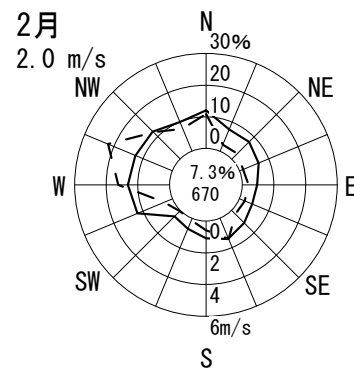
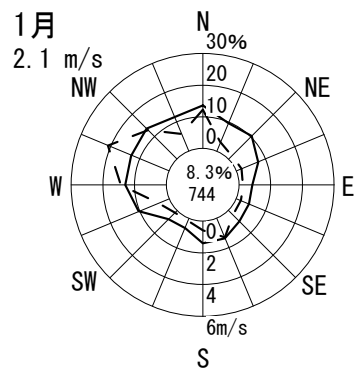
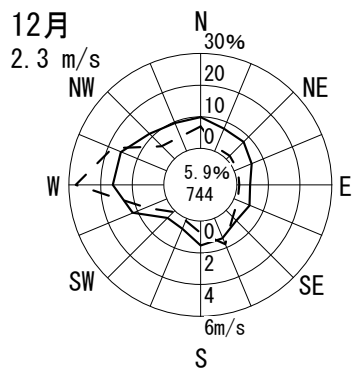
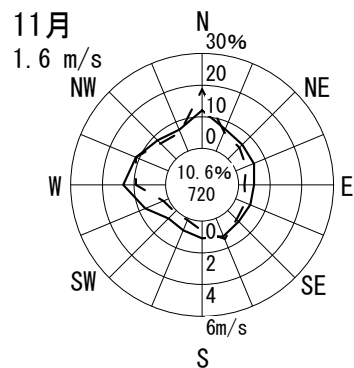
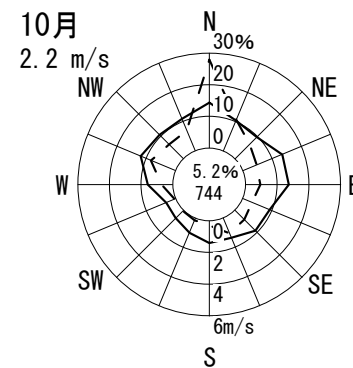
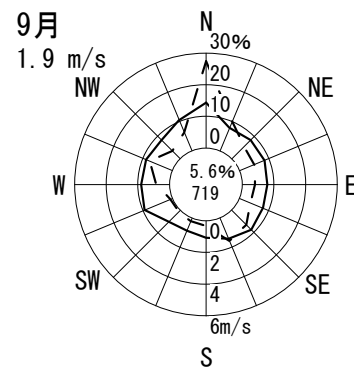
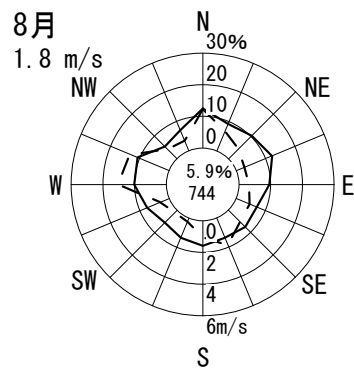
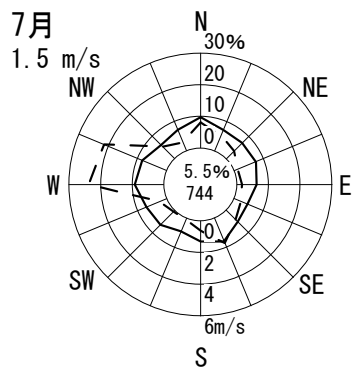
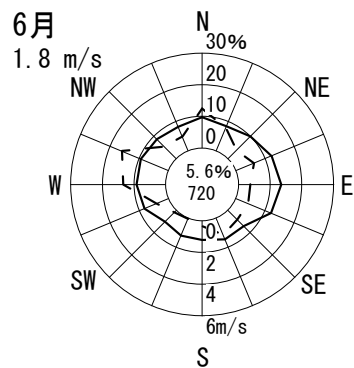
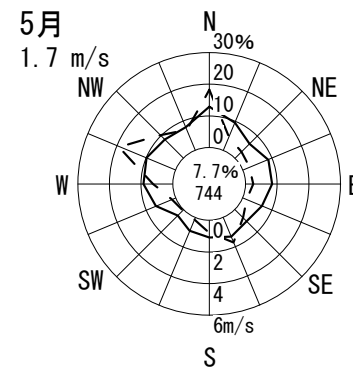
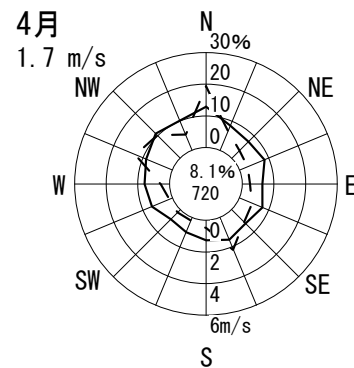
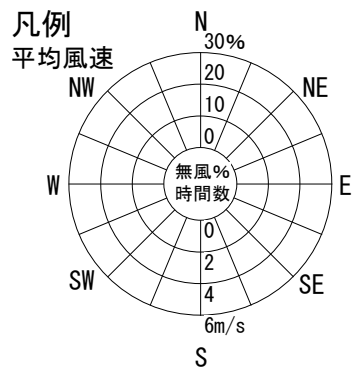
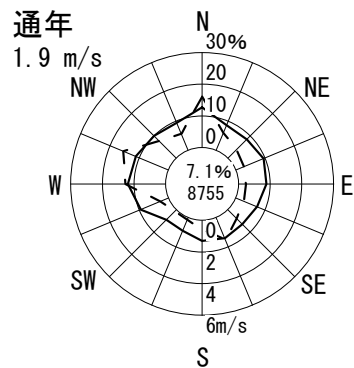
測定局：東大阪市環境衛生検査センター

2014年4月～2015年3月 1～24 時

風向風速計高さ 15.0 m

--- 出現頻度
 —— 平均風速

無風%
 円内 測定時間数



風配図 - 月別

測定局：招提

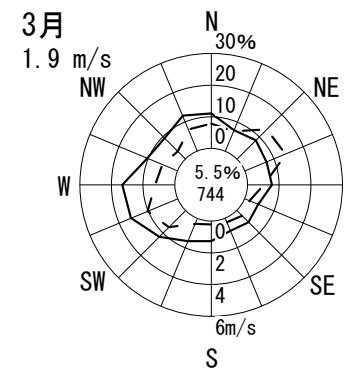
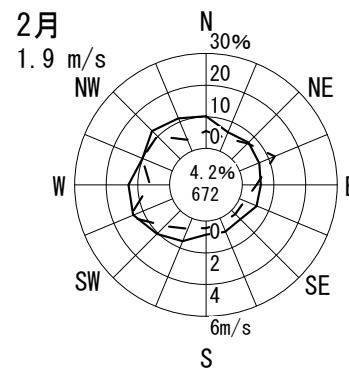
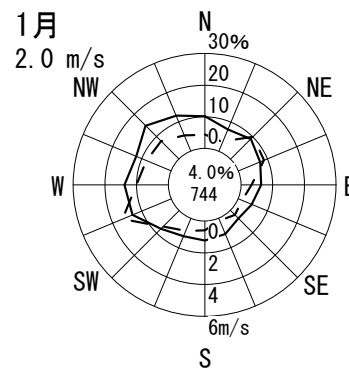
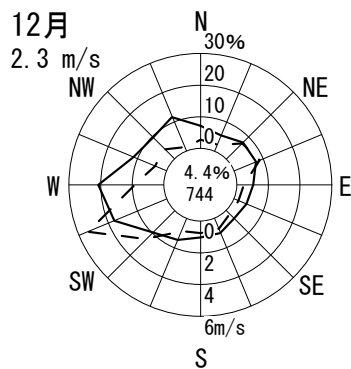
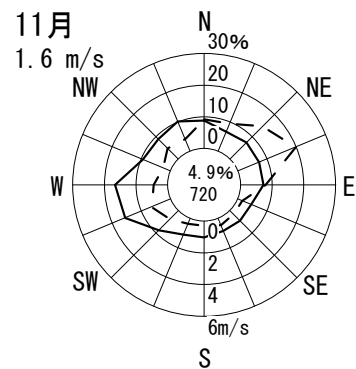
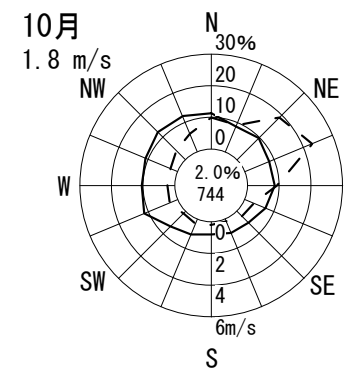
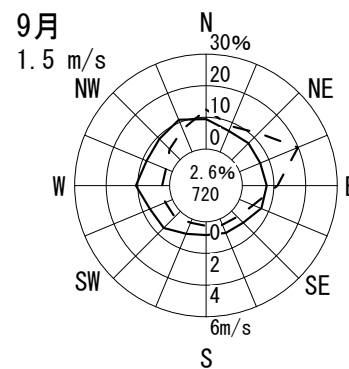
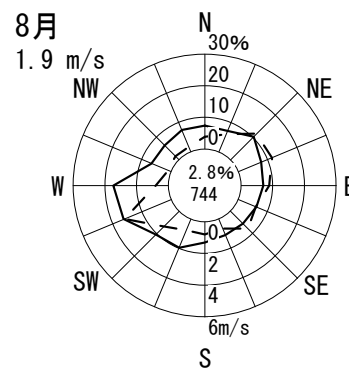
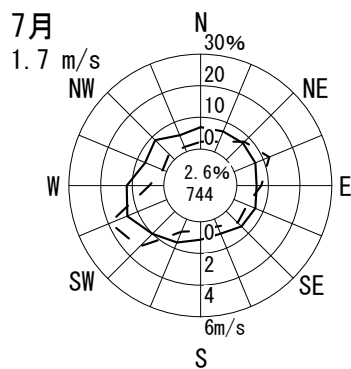
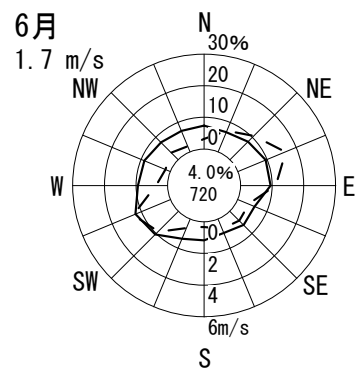
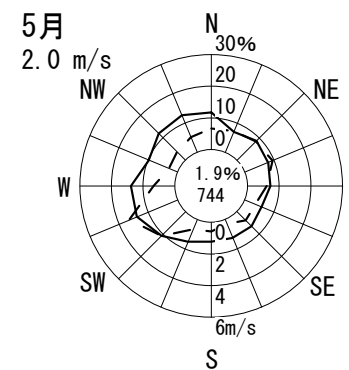
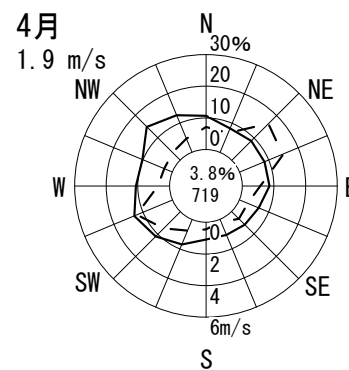
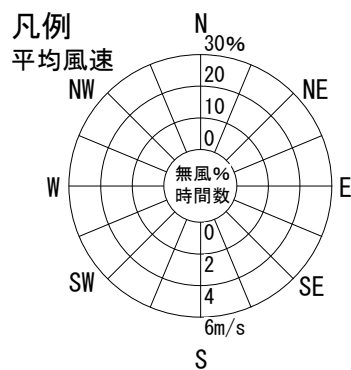
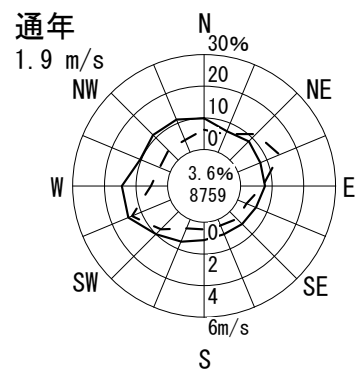
2014年4月～2015年3月 1～24 時

風向風速計高さ 7.0 m

--- 出現頻度

— 平均風速

無風%
円内 測定時間数



風配図 - 月別

測定局：中振

2014年4月～2015年3月 1～24 時

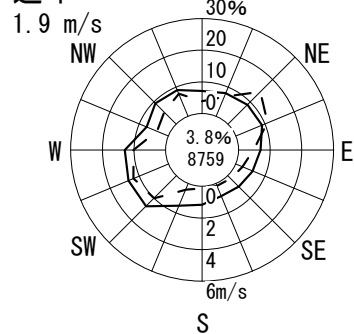
風向風速計高さ 9.0 m

--- 出現頻度

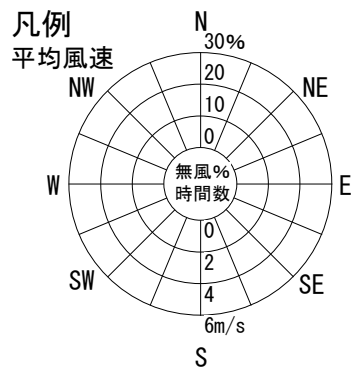
— 平均風速

無風%
円内 測定時間数

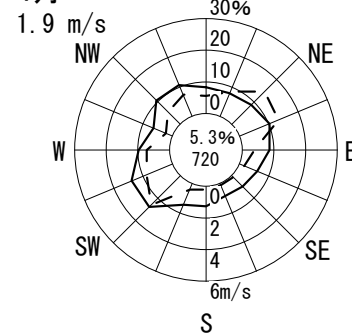
通年



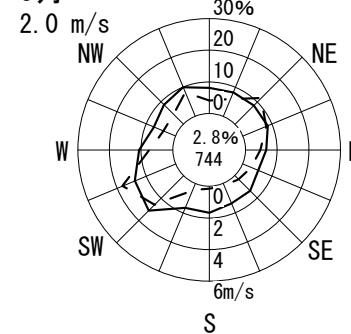
凡例
平均風速



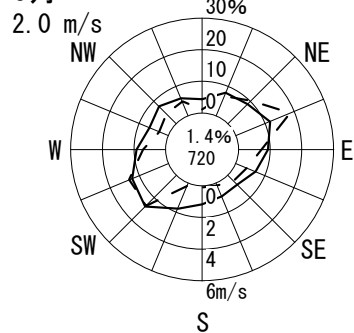
4月



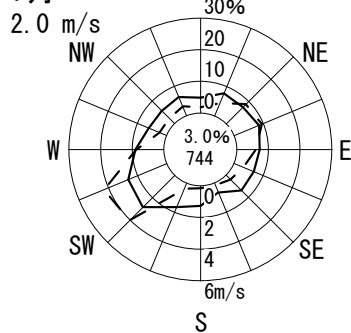
5月



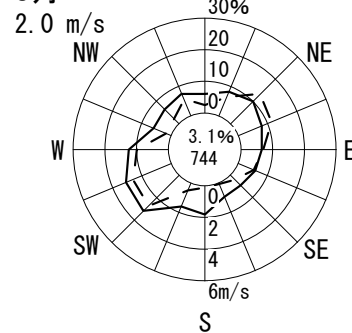
6月



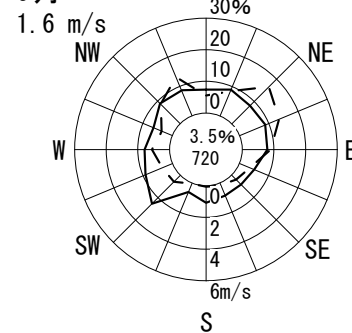
7月



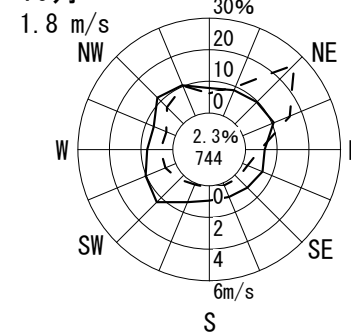
8月



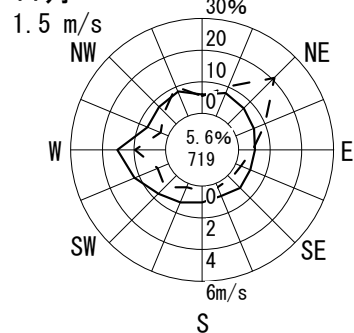
9月



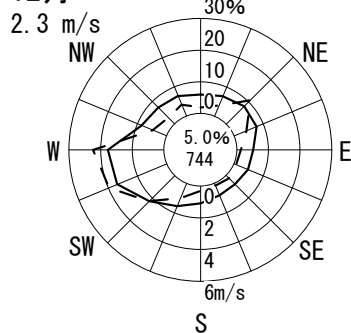
10月



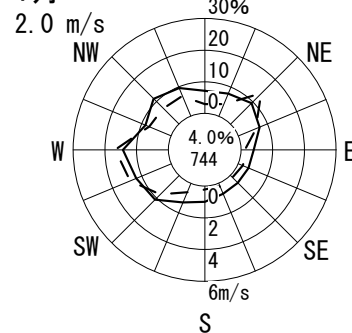
11月



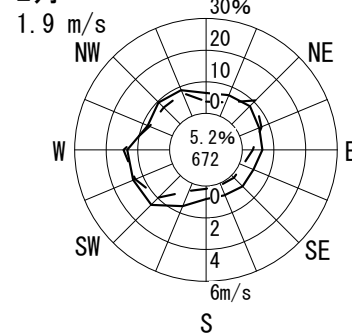
12月



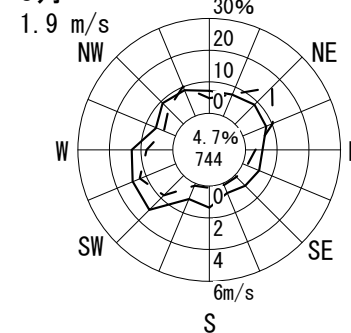
1月



2月



3月



風配図 - 月別

測定局：高槻市役所

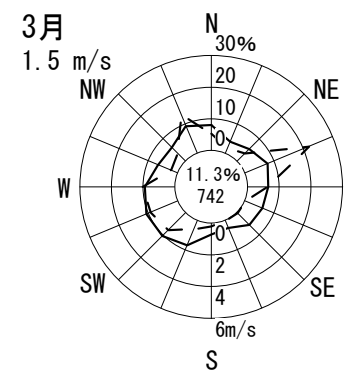
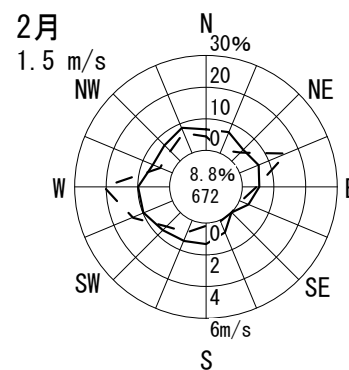
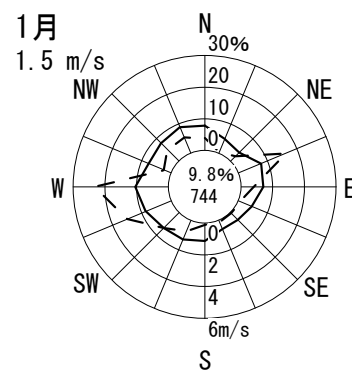
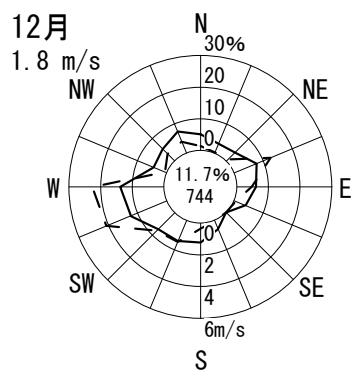
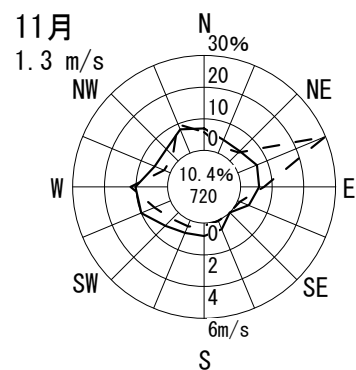
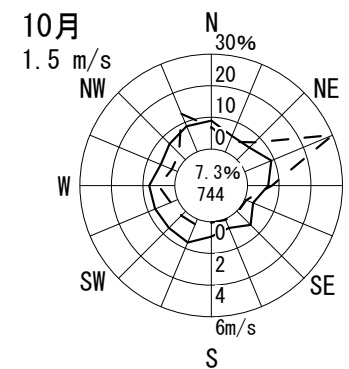
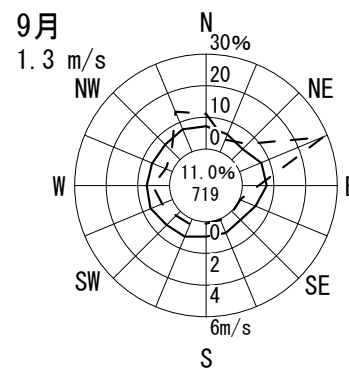
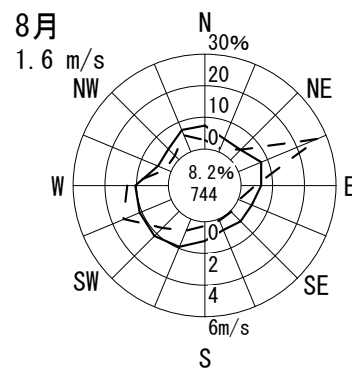
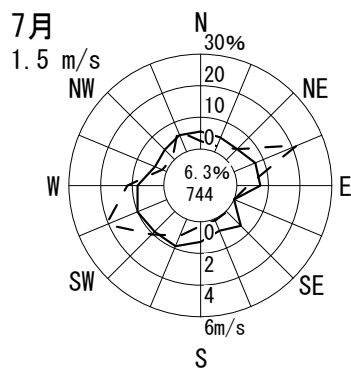
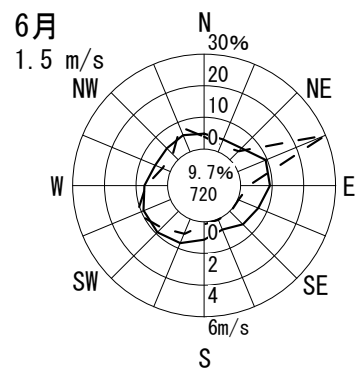
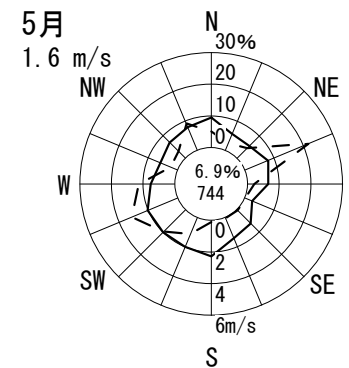
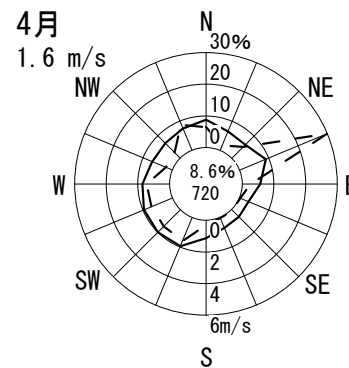
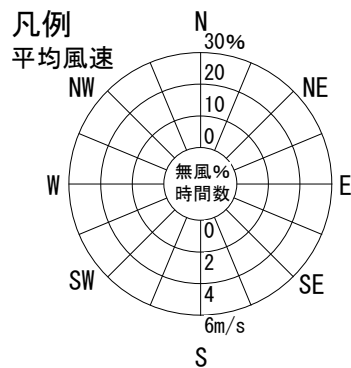
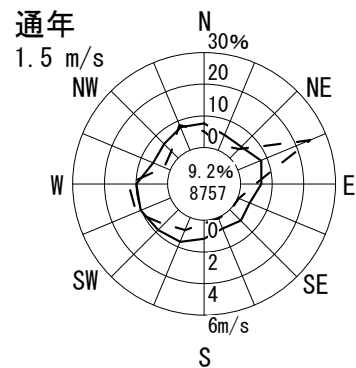
2014年4月～2015年3月 1～24 時

風向風速計高さ 11.2 m

--- 出現頻度

— 平均風速

無風%
円内 測定時間数



風配図 - 月別

測定局：緑が丘

2014年4月～2015年3月 1～24 時

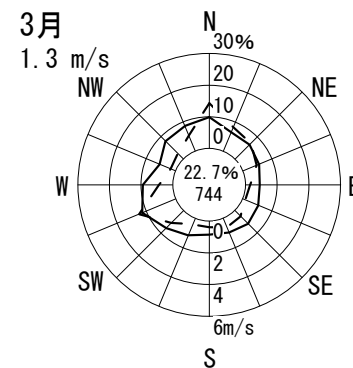
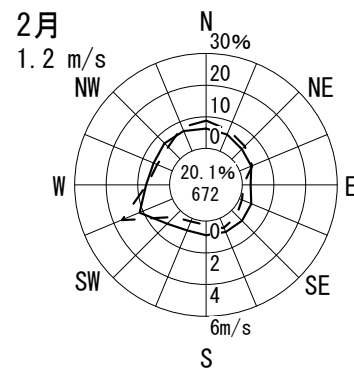
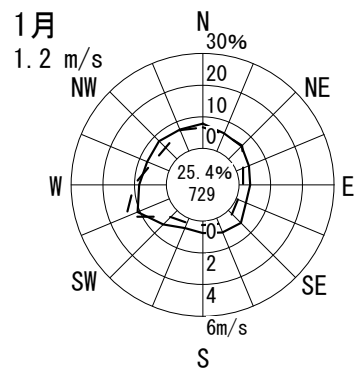
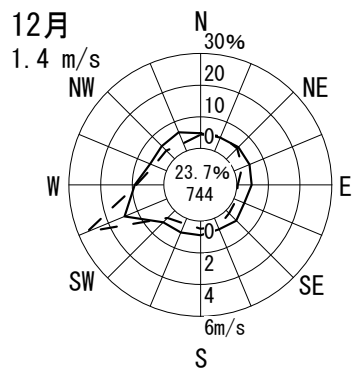
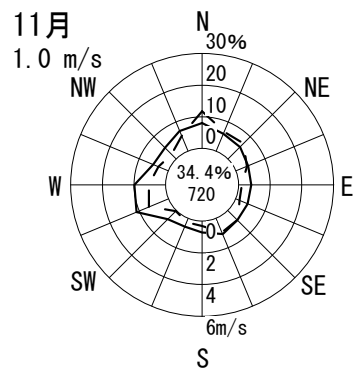
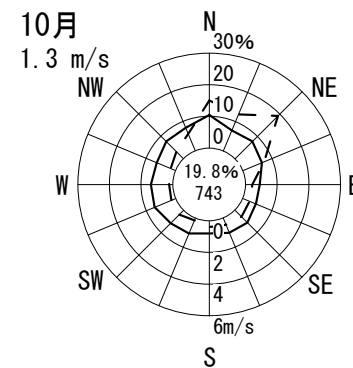
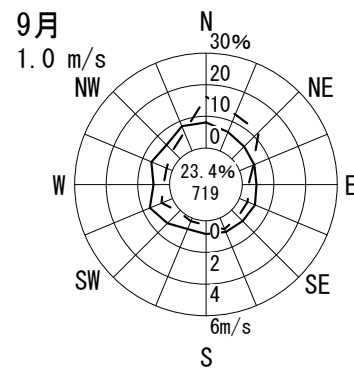
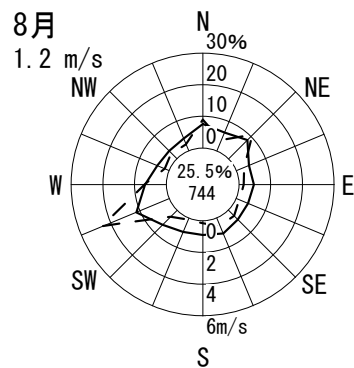
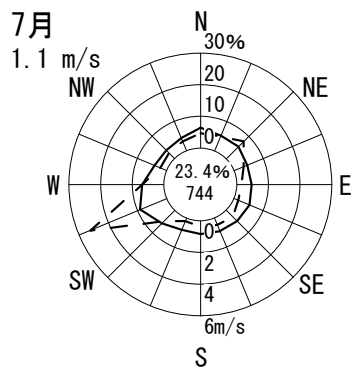
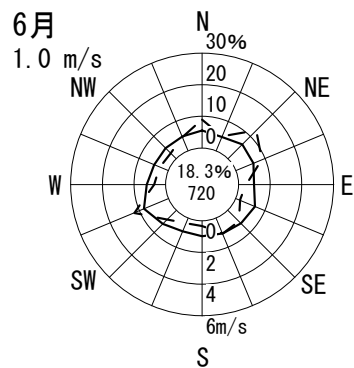
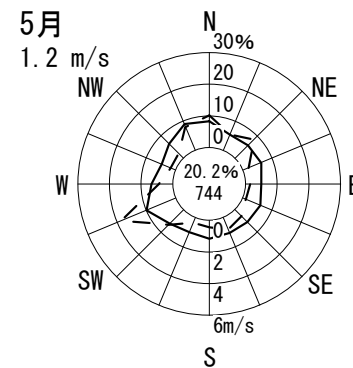
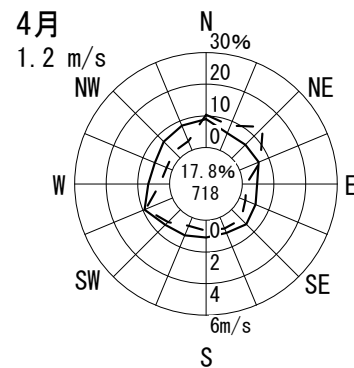
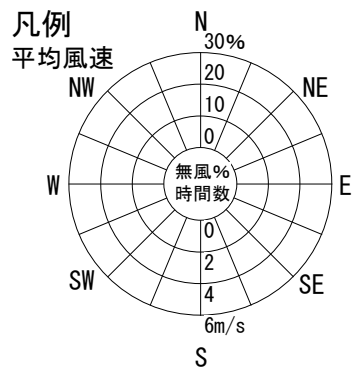
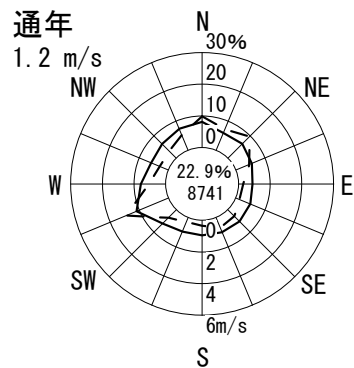
風向風速計高さ 10.0 m

--- 出現頻度

— 平均風速

無風%

円内 測定時間数



(2) 温 度

(単位:°C)

市(区)町村	測定局名	項目	平成26年									平成27年			年度
			4月	5月	6月	7月	8月	9月	10月	11月	12月	1月	2月	3月	
守口市	守口保健所	平均值	15.0	20.2	24.3	28.1	28.2	24.4	19.8	14.3	6.6	6.0	6.7	10.2	17.0
		最高値	25.4	30.8	32.8	37.1	34.2	32.4	28.1	22.2	17.5	14.2	15.9	22.0	37.1
		最低値	4.3	11.1	19.0	20.7	21.4	17.4	9.4	6.2	0.0	0.1	-0.2	0.6	-0.2
大阪市東成区	国設大阪	平均值	15.2	20.4	24.5	28.2	28.2	24.5	19.8	14.3	6.6	6.1	6.8	10.3	17.1
		最高値	25.9	30.6	33.0	36.7	34.1	32.8	28.3	21.8	16.8	14.1	15.7	22.0	36.7
		最低値	4.3	12.1	19.2	21.3	21.4	17.8	10.0	6.6	0.0	0.4	-0.1	0.7	-0.1
茨木市	茨木市役所	平均值	14.8	20.0	24.3	28.1	28.0	24.0	19.4	13.8	6.2	5.6	6.4	9.8	16.8
		最高値	25.1	31.6	34.8	37.2	34.7	34.2	28.1	22.4	17.8	14.4	15.1	22.8	37.2
		最低値	3.9	9.9	18.0	20.3	21.3	16.7	8.4	5.0	-0.8	-0.2	-1.0	-0.3	-1.0
寝屋川市	寝屋川市役所	平均值	14.7	20.0	24.1	27.9	27.9	24.1	19.4	13.9	6.2	5.6	6.4	9.9	16.8
		最高値	26.4	31.8	34.2	37.1	34.1	33.2	27.9	22.0	16.8	14.3	16.4	22.6	37.1
		最低値	4.2	10.4	18.0	20.6	21.3	16.3	8.6	5.8	-0.3	-0.3	-0.7	0.0	-0.7
池田市	池田市立南畑会館	平均值	13.9	18.9	23.2	26.8	26.7	22.8	18.3	12.9	5.3	4.7	5.4	9.1	15.7
		最高値	25.4	30.2	32.6	36.5	33.0	31.0	26.8	21.0	16.9	12.8	13.8	21.8	36.5
		最低値	2.1	8.6	16.8	19.6	20.2	15.5	7.5	3.8	-1.8	-1.8	-2.1	-2.4	-2.4
大東市	大東市役所	平均值	14.6	19.8	23.9	27.8	27.8	23.8	19.3	13.9	6.5	5.8	6.5	9.9	16.7
		最高値	25.2	30.9	33.6	36.3	34.0	32.5	27.5	22.2	17.0	13.5	17.1	21.9	36.3
		最低値	4.0	10.9	18.1	20.7	21.1	16.6	8.7	5.7	0.3	-0.3	-0.3	0.6	-0.3
富田林市	富田林市役所	平均值	13.4	18.9	23.2	27.1	27.3	22.8	18.2	12.5	5.7	4.9	5.6	9.0	15.8
		最高値	23.4	30.9	32.6	36.0	35.1	32.6	29.0	21.3	17.2	12.9	17.0	22.0	36.0
		最低値	1.7	7.6	17.2	19.9	19.1	14.0	6.5	3.1	-1.5	-1.6	-2.0	0.0	-2.0
和泉市	緑ヶ丘小学校	平均值	14.2	19.8	23.9	28.1	28.1	24.0	19.1	13.4	6.6	5.9	6.6	9.8	16.7
		最高値	25.0	32.2	33.9	38.4	36.7	33.3	30.6	22.7	16.5	14.7	18.2	23.4	38.4
		最低値	2.3	7.8	17.2	20.7	19.8	14.8	6.8	3.6	-1.3	-1.5	-1.4	0.7	-1.5
藤井寺市	藤井寺市役所	平均值	15.8	21.1	25.3	29.1	29.3	25.4	20.9	14.9	7.5	6.9	7.6	11.0	18.0
		最高値	27.0	32.5	34.8	38.2	37.1	34.2	30.4	22.8	17.3	15.1	17.5	23.4	38.2
		最低値	3.6	10.8	19.0	21.9	21.9	17.0	8.8	6.3	0.4	1.0	0.5	1.4	0.4

(3)湿度

(単位:%)

市(区)町村	測定局名	項目	平成26年									平成27年			年度
			4月	5月	6月	7月	8月	9月	10月	11月	12月	1月	2月	3月	
大阪市東成区	国設大阪	平均值	52	57	65	67	70	61	62	61	58	61	56	58	61
		最高値	90	94	93	94	95	96	95	94	92	92	92	96	96
		最低値	13	14	25	35	42	25	27	27	29	36	32	14	13
寝屋川市	寝屋川市役所	平均值	59	62	71	73	77	67	70	70	69	74	68	68	69
		最高値	97	98	97	98	98	98	98	98	98	98	98	98	98
		最低値	14	13	26	34	43	28	25	26	34	38	32	14	13
池田市	池田市立南畑会館	平均值	54	58	64	66	71	62	64	64	63	68	62	61	63
		最高値	86	88	86	87	90	88	87	89	88	89	89	90	90
		最低値	21	20	30	35	43	28	25	28	29	28	30	17	17
富田林市	富田林市役所	平均值	55	55	65	64	69	62	64	68	63	66	60	62	63
		最高値	94	95	93	94	95	95	95	96	94	94	94	95	96
		最低値	10	14	22	29	31	22	20	24	26	35	23	11	10
岸和田市	岸和田中央公園	平均值	63	64	73	71	74	67	69	72	66	71	66	69	69
		最高値	95	95	95	95	96	96	96	96	97	96	95	96	97
		最低値	18	22	33	40	43	36	24	33	39	45	38	23	18
泉佐野市	末広公園	平均值	55	58	71	71	78	64	64	65	56	61	56	62	63
		最高値	99	99	99	99	99	99	99	99	99	99	99	99	99
		最低値	10	16	20	30	35	27	20	22	25	30	25	4	4
四條畷市	国設四條畷	平均值	49	53	62	65	69	57	60	61	57	62	55	58	59
		最高値	93	96	95	95	96	97	96	96	95	96	96	97	97
		最低値	11	11	19	26	32	18	20	20	23	28	26	10	10

(4) 雨 量

市(区)町村	測定局名	項 目	単位	平成26年												平成27年			
				4月	5月	6月	7月	8月	9月	10月	11月	12月	1月	2月	3月	年度			
大阪市東成区	国設大阪	雨量	(mm)	64.0	65.5	80.5	68.5	307.0	77.5	108.0	61.5	74.0	85.5	22.5	162.5	1177.0			
		最大日量	(mm)	36.5	20.5	29.0	20.0	135.5	39.5	65.0	26.0	18.5	23.5	11.5	43.5	135.5			
		最大1時間量	(mm)	5.5	12.5	24.0	8.0	25.5	20.0	16.5	7.0	5.5	7.5	3.0	11.5	25.5			
		1mm以上の日数	(日)	6	8	11	8	14	6	7	8	7	9	4	10	98			
		10mm以上の日数	(日)	1	4	1	3	6	3	3	2	3	4	1	6	37			
		30mm以上の日数	(日)	1	0	0	0	2	1	1	0	0	0	0	2	7			

(備考1) 雨量は月間・年間の1時間値の和を示す。

(備考2) 最大日量は、月間・年間における日量(1時から24時までの1時間値の和)の最大値を示す。

(備考3) 最大1時間量は、月間・年間における1時間値の最大値を示す。

(備考4) 「1mm以上の日数」とは、日量が1mm以上の日数を示す。10mm、30mm以上の日数についても同様。

(5)日 射 量

(単 位 : MJ/m²)

市(区)町村	測定局名	年月	時刻																		日合計		
				1~4	5	6	7	8	9	10	11	12	13	14	15	16	17	18	19	20~24			
大阪市東成区	国設大阪	平成26年	4月	0.00	0.00	0.01	0.33	0.94	1.46	2.04	2.24	2.46	2.48	2.23	1.80	1.26	0.70	0.22	0.00	0.00	18.17		
			5月	0.00	0.00	0.09	0.58	1.14	1.76	2.25	2.55	2.68	2.62	2.40	2.01	1.57	1.01	0.43	0.04	0.00	0.00	21.13	
			6月	0.00	0.00	0.07	0.42	0.89	1.42	1.85	2.01	2.30	2.40	2.23	1.75	1.30	0.82	0.36	0.05	0.00	0.00	17.86	
			7月	0.00	0.00	0.06	0.47	0.99	1.43	1.89	2.20	2.53	2.40	2.17	1.81	1.44	0.95	0.48	0.08	0.00	0.00	18.89	
			8月	0.00	0.00	0.01	0.24	0.71	1.07	1.46	1.83	2.07	1.96	1.75	1.52	1.06	0.65	0.22	0.01	0.00	0.00	14.58	
			9月	0.00	0.00	0.00	0.21	0.74	1.28	1.70	2.08	2.22	2.17	1.83	1.53	1.07	0.50	0.08	0.00	0.00	0.00	15.42	
			10月	0.00	0.00	0.00	0.07	0.49	0.97	1.58	1.87	2.00	1.70	1.41	1.07	0.64	0.20	0.00	0.00	0.00	0.00	12.00	
			11月	0.00	0.00	0.00	0.00	0.24	0.75	1.17	1.48	1.51	1.49	1.31	0.86	0.43	0.05	0.00	0.00	0.00	0.00	9.31	
			12月	0.00	0.00	0.00	0.00	0.09	0.51	0.90	1.26	1.42	1.24	0.97	0.74	0.32	0.03	0.00	0.00	0.00	0.00	7.48	
			平成27年	1月	0.00	0.00	0.00	0.00	0.06	0.39	0.85	1.17	1.30	1.14	1.16	0.84	0.39	0.08	0.00	0.00	0.00	7.39	
				2月	0.00	0.00	0.00	0.00	0.18	0.61	1.11	1.48	1.68	1.66	1.47	1.15	0.75	0.35	0.01	0.00	0.00	10.42	
				3月	0.00	0.00	0.00	0.07	0.46	1.05	1.56	1.82	2.00	1.93	1.67	1.40	1.04	0.56	0.11	0.00	0.00	13.67	
				年度平均	0.00	0.00	0.02	0.20	0.58	1.06	1.53	1.83	2.01	1.93	1.72	1.37	0.94	0.49	0.16	0.02	0.00	0.00	13.86
		茨木市	茨木市役所	平成26年	4月	0.00	0.00	0.03	0.38	0.95	1.51	2.08	2.41	2.57	2.51	2.30	1.86	1.32	0.77	0.28	0.02	0.00	19.00
	5月			0.00	0.00	0.14	0.62	1.17	1.80	2.29	2.60	2.64	2.69	2.41	2.08	1.65	1.07	0.52	0.09	0.00	0.00	21.74	
	6月			0.00	0.00	0.14	0.52	1.00	1.49	1.98	2.18	2.24	2.26	1.97	1.66	1.23	0.85	0.44	0.12	0.00	0.00	18.09	
	7月			0.00	0.00	0.13	0.50	1.00	1.41	1.82	2.23	2.29	2.33	2.03	1.76	1.28	0.94	0.50	0.13	0.00	0.00	18.35	
	8月			0.00	0.00	0.04	0.28	0.66	1.16	1.49	1.88	2.02	1.98	1.83	1.57	1.16	0.71	0.31	0.04	0.00	0.00	15.13	
	9月			0.00	0.00	0.01	0.27	0.81	1.38	1.77	2.09	2.16	2.18	2.05	1.78	1.17	0.62	0.15	0.00	0.00	0.00	16.45	
	10月			0.00	0.00	0.00	0.11	0.52	1.05	1.59	1.85	1.90	1.74	1.50	1.17	0.73	0.28	0.02	0.00	0.00	0.00	12.47	
	11月			0.00	0.00	0.00	0.02	0.30	0.77	1.22	1.49	1.59	1.57	1.32	0.90	0.49	0.09	0.00	0.00	0.00	0.00	9.75	
	12月			0.00	0.00	0.00	0.00	0.14	0.52	0.92	1.24	1.39	1.35	1.07	0.77	0.41	0.07	0.00	0.00	0.00	0.00	7.88	
	平成27年			1月	0.00	0.00	0.00	0.00	0.09	0.43	0.86	1.15	1.38	1.35	1.16	0.81	0.49	0.13	0.00	0.00	0.00	7.85	
				2月	0.00	0.00	0.00	0.01	0.21	0.61	1.01	1.40	1.47	1.48	1.42	1.18	0.78	0.40	0.05	0.00	0.00	0.00	10.01
				3月	0.00	0.00	0.00	0.09	0.51	1.01	1.42	1.69	1.85	1.99	1.73	1.48	1.14	0.63	0.17	0.00	0.00	0.00	13.73
				年度平均	0.00	0.00	0.04	0.23	0.62	1.10	1.54	1.85	1.96	1.95	1.73	1.42	0.99	0.55	0.20	0.03	0.00	0.00	14.21

(5)日 射 量

(単位 : MJ/m²)

市(区)町村	測定局名	年月	時刻																	日合計		
				1~4	5	6	7	8	9	10	11	12	13	14	15	16	17	18	19		20~24	
寝屋川市	寝屋川市役所	平成26年	4月	0.00	0.00	0.01	0.23	0.79	1.33	1.90	2.20	2.37	2.38	2.21	1.80	1.31	0.78	0.28	0.01	0.00	17.60	
			5月	0.00	0.00	0.06	0.30	0.98	1.52	2.02	2.42	2.53	2.55	2.39	2.03	1.64	1.06	0.52	0.08	0.00	20.12	
			6月	0.00	0.00	0.08	0.28	0.78	1.20	1.61	1.88	1.97	2.03	1.94	1.61	1.31	0.82	0.37	0.10	0.00	15.97	
			7月	0.00	0.00	0.06	0.22	0.78	1.18	1.68	2.01	2.20	2.30	2.03	1.70	1.28	0.91	0.49	0.13	0.00	16.97	
			8月	0.00	0.00	0.02	0.18	0.60	1.00	1.35	1.73	1.81	1.91	1.79	1.53	1.12	0.70	0.30	0.03	0.00	14.09	
			9月	0.00	0.00	0.00	0.22	0.70	1.31	1.67	2.01	2.20	2.12	1.89	1.65	1.12	0.61	0.14	0.00	0.00	15.64	
			10月	0.00	0.00	0.00	0.08	0.48	1.02	1.55	1.81	1.96	1.72	1.48	1.14	0.73	0.28	0.01	0.00	0.00	12.25	
			11月	0.00	0.00	0.00	0.01	0.26	0.75	1.19	1.47	1.52	1.48	1.30	0.91	0.50	0.09	0.00	0.00	0.00	9.48	
			12月	0.00	0.00	0.00	0.00	0.13	0.53	0.94	1.18	1.36	1.25	1.04	0.83	0.43	0.06	0.00	0.00	0.00	7.74	
			平成27年	1月	0.00	0.00	0.00	0.00	0.08	0.39	0.77	1.02	1.21	1.25	1.12	0.84	0.49	0.12	0.00	0.00	0.00	7.29
				2月	0.00	0.00	0.00	0.00	0.18	0.57	1.00	1.33	1.48	1.53	1.33	1.11	0.76	0.41	0.04	0.00	0.00	9.74
				3月	0.00	0.00	0.00	0.07	0.45	0.96	1.43	1.64	1.78	1.82	1.66	1.38	1.06	0.61	0.16	0.00	0.00	13.02
				年度平均	0.00	0.00	0.02	0.13	0.52	0.98	1.43	1.73	1.87	1.86	1.68	1.38	0.98	0.54	0.19	0.03	0.00	13.34
		池田市	池田市立南畑会館	平成26年	4月	0.00	0.00	0.02	0.35	0.91	1.49	2.03	2.39	2.52	2.43	2.21	1.93	1.38	0.75	0.27	0.02	0.00
	5月			0.00	0.00	0.12	0.59	1.12	1.74	2.17	2.50	2.58	2.65	2.39	2.00	1.55	1.05	0.50	0.08	0.00	21.05	
	6月			0.00	0.00	0.12	0.46	0.94	1.50	1.91	2.19	2.29	2.27	2.16	1.81	1.21	0.83	0.44	0.12	0.00	18.24	
	7月			0.00	0.00	0.10	0.46	0.96	1.36	1.66	1.96	2.04	2.13	2.05	1.77	1.39	0.92	0.48	0.13	0.00	17.42	
	8月			0.00	0.00	0.03	0.24	0.62	1.07	1.35	1.77	1.78	1.87	1.68	1.37	1.04	0.67	0.28	0.04	0.00	13.81	
	9月			0.00	0.00	0.01	0.25	0.78	1.31	1.72	2.04	2.28	2.23	2.03	1.69	1.19	0.59	0.14	0.00	0.00	16.26	
	10月			0.00	0.00	0.00	0.10	0.51	1.04	1.51	1.77	1.90	1.72	1.51	1.14	0.72	0.24	0.01	0.00	0.00	12.19	
	11月			0.00	0.00	0.00	0.02	0.29	0.74	1.15	1.40	1.53	1.53	1.32	0.88	0.42	0.06	0.00	0.00	0.00	9.34	
	12月			0.00	0.00	0.00	0.00	0.14	0.52	0.93	1.22	1.31	1.29	1.05	0.80	0.38	0.06	0.00	0.00	0.00	7.70	
	平成27年			1月	0.00	0.00	0.00	0.00	0.08	0.39	0.81	1.03	1.21	1.21	1.07	0.83	0.44	0.12	0.00	0.00	0.00	7.19
				2月	0.00	0.00	0.00	0.01	0.20	0.67	1.07	1.38	1.48	1.39	1.40	1.11	0.74	0.36	0.04	0.00	0.00	9.83
				3月	0.00	0.00	0.00	0.09	0.50	1.05	1.57	1.82	1.97	1.93	1.68	1.52	1.14	0.63	0.16	0.00	0.00	14.06
				年度平均	0.00	0.00	0.03	0.22	0.59	1.07	1.49	1.79	1.91	1.89	1.71	1.41	0.97	0.52	0.19	0.03	0.00	13.83

(5)日 射 量

(単 位 : MJ/m²)

市(区)町村	測定局名	年月	時刻																	日合計			
				1~4	5	6	7	8	9	10	11	12	13	14	15	16	17	18	19		20~24		
富田林市	富田林市役所	平成26年	4月	0.00	0.00	0.03	0.34	0.94	1.49	1.91	2.15	2.34	2.39	2.16	1.73	1.29	0.76	0.27	0.01	0.00	17.79		
			5月	0.00	0.00	0.14	0.60	1.14	1.70	2.18	2.50	2.64	2.63	2.48	2.11	1.63	1.05	0.45	0.07	0.00	0.00	21.33	
			6月	0.00	0.00	0.13	0.49	1.01	1.45	1.80	2.09	2.22	2.29	2.30	1.79	1.33	0.88	0.36	0.11	0.00	0.00	18.25	
			7月	0.00	0.00	0.11	0.50	0.98	1.52	1.85	2.16	2.46	2.42	2.09	1.88	1.46	0.99	0.52	0.13	0.00	0.00	19.08	
			8月	0.00	0.00	0.04	0.32	0.75	1.24	1.74	2.13	2.12	2.06	1.73	1.53	1.16	0.69	0.31	0.04	0.00	0.00	15.86	
			9月	0.00	0.00	0.00	0.24	0.79	1.15	1.79	2.13	2.20	2.16	1.87	1.46	1.08	0.58	0.14	0.00	0.00	0.00	15.60	
			10月	0.00	0.00	0.00	0.10	0.50	0.96	1.50	1.86	1.91	1.76	1.52	1.16	0.67	0.23	0.01	0.00	0.00	0.00	12.16	
			11月	0.00	0.00	0.00	0.01	0.24	0.70	1.09	1.40	1.46	1.36	1.13	0.77	0.44	0.08	0.00	0.00	0.00	0.00	8.68	
			12月	0.00	0.00	0.00	0.00	0.09	0.39	0.71	1.04	1.22	1.11	0.95	0.68	0.37	0.05	0.00	0.00	0.00	0.00	6.60	
			平成27年	1月	0.00	0.00	0.00	0.00	0.06	0.38	0.75	1.02	1.24	1.14	1.00	0.81	0.46	0.14	0.00	0.00	0.00	0.00	6.99
				2月	0.00	0.00	0.00	0.00	0.18	0.55	0.95	1.35	1.52	1.67	1.51	1.11	0.80	0.35	0.03	0.00	0.00	0.00	10.02
				3月	0.00	0.00	0.00	0.09	0.42	0.88	1.39	1.74	1.93	1.90	1.70	1.39	1.08	0.62	0.15	0.00	0.00	0.00	13.29
				年度平均	0.00	0.00	0.04	0.22	0.59	1.03	1.47	1.80	1.94	1.91	1.70	1.37	0.98	0.54	0.19	0.03	0.00	0.00	13.82
		和泉市	緑ヶ丘小学校	平成26年	4月	0.00	0.00	0.02	0.34	0.94	1.50	1.97	2.19	2.28	2.42	2.15	1.74	1.26	0.73	0.25	0.01	0.00	17.81
	5月			0.00	0.00	0.13	0.58	1.16	1.70	2.28	2.52	2.59	2.69	2.46	2.14	1.53	0.97	0.49	0.08	0.00	0.00	21.32	
	6月			0.00	0.00	0.11	0.45	0.98	1.47	1.90	2.04	2.11	2.28	2.15	1.69	1.22	0.69	0.36	0.10	0.00	0.00	17.56	
	7月			0.00	0.00	0.10	0.51	1.08	1.54	1.84	2.25	2.38	2.66	2.35	1.90	1.37	0.89	0.56	0.13	0.00	0.00	19.54	
	8月			0.00	0.00	0.03	0.29	0.79	1.34	1.82	2.22	2.19	2.20	1.92	1.63	1.28	0.78	0.32	0.04	0.00	0.00	16.85	
	9月			0.00	0.00	0.00	0.25	0.73	1.22	1.80	2.19	2.27	2.13	1.86	1.62	1.14	0.57	0.15	0.00	0.00	0.00	15.92	
	10月			0.00	0.00	0.00	0.09	0.51	0.99	1.51	1.82	1.99	1.78	1.57	1.18	0.72	0.24	0.01	0.00	0.00	0.00	12.40	
	11月			0.00	0.00	0.00	0.01	0.25	0.68	1.11	1.33	1.47	1.37	1.14	0.79	0.43	0.07	0.00	0.00	0.00	0.00	8.65	
	12月			0.00	0.00	0.00	0.00	0.08	0.37	0.75	0.97	1.09	1.04	0.94	0.63	0.33	0.04	0.00	0.00	0.00	0.00	6.23	
	平成27年			1月	0.00	0.00	0.00	0.00	0.06	0.35	0.71	0.98	1.18	1.23	1.00	0.77	0.44	0.13	0.00	0.00	0.00	0.00	6.84
				2月	0.00	0.00	0.00	0.00	0.17	0.55	0.92	1.28	1.58	1.73	1.62	1.19	0.79	0.36	0.04	0.00	0.00	0.00	10.24
				3月	0.00	0.00	0.00	0.07	0.38	0.91	1.38	1.83	1.92	1.81	1.82	1.50	1.03	0.58	0.15	0.00	0.00	0.00	13.39
				年度平均	0.00	0.00	0.03	0.21	0.59	1.05	1.50	1.80	1.92	1.94	1.74	1.40	0.96	0.50	0.19	0.03	0.00	0.00	13.87

(5)日 射 量

(単位 : MJ/m²)

市(区)町村	測定局名	年月 \ 時刻		1~4	5	6	7	8	9	10	11	12	13	14	15	16	17	18	19	20~24	日合計	
		年月	時刻																			
泉佐野市	末広公園	平成26年	4月	0.00	0.00	0.03	0.34	0.90	1.47	1.91	2.14	2.30	2.42	2.21	1.87	1.33	0.81	0.29	0.01	0.00	18.03	
			5月	0.00	0.00	0.14	0.57	1.15	1.71	2.22	2.52	2.70	2.78	2.56	2.25	1.76	1.19	0.56	0.10	0.00	22.20	
			6月	0.00	0.00	0.13	0.48	1.00	1.43	1.92	2.25	2.42	2.57	2.20	1.81	1.39	0.93	0.48	0.13	0.00	19.14	
			7月	0.00	0.00	0.12	0.53	1.06	1.54	2.04	2.38	2.58	2.62	2.33	1.87	1.48	1.03	0.64	0.16	0.00	20.37	
			8月	0.00	0.00	0.04	0.33	0.79	1.31	1.74	2.13	2.30	2.22	2.00	1.66	1.32	0.89	0.35	0.05	0.00	17.12	
			9月	0.00	0.00	0.00	0.24	0.72	1.22	1.76	2.25	2.43	2.38	2.06	1.70	1.17	0.63	0.17	0.00	0.00	16.73	
			10月	0.00	0.00	0.00	0.09	0.52	0.93	1.39	1.82	1.99	1.91	1.63	1.16	0.73	0.28	0.02	0.00	0.00	12.47	
			11月	0.00	0.00	0.00	0.01	0.27	0.70	1.05	1.29	1.49	1.40	1.20	0.86	0.47	0.08	0.00	0.00	0.00	8.83	
			12月	0.00	0.00	0.00	0.00	0.09	0.39	0.71	0.98	1.08	1.05	1.00	0.74	0.38	0.06	0.00	0.00	0.00	6.48	
			平成27年	1月	0.00	0.00	0.00	0.00	0.07	0.37	0.76	1.14	1.32	1.36	1.16	0.94	0.52	0.16	0.00	0.00	0.00	7.81
				2月	0.00	0.00	0.00	0.00	0.18	0.57	0.99	1.51	1.72	1.74	1.66	1.33	0.90	0.39	0.05	0.00	0.00	11.02
				3月	0.00	0.00	0.00	0.08	0.43	0.94	1.34	1.86	2.05	2.06	1.91	1.63	1.12	0.62	0.17	0.00	0.00	14.21
				年度平均	0.00	0.00	0.04	0.22	0.60	1.05	1.49	1.86	2.03	2.04	1.83	1.49	1.05	0.59	0.23	0.04	0.00	14.54

(備考1) 時間帯別の値は、月間・年間における時間帯ごとの1時間値の平均値を示す。

(備考2) 日合計の値は、月間・年間における日合計日射量(1時から24時までの1時間値の和)の平均値を示す。

(6) 交通量

(単位:台)

市(区)町村	測定局名	項目	平成26年										平成27年		年度平均
			4月	5月	6月	7月	8月	9月	10月	11月	12月	1月	2月	3月	
守口市	淀川工科高校	日交通量	**	**	23951	24180	23916	23897	23591	23980	23716	21995	23611	23705	23652
		昼間交通量	**	**	15685	15720	15519	15611	15450	15595	15275	14619	15458	15486	15440
松原市	松原北小学校	日交通量	23371	22403	23768	28654	29856	22973	22245	22310	22214	21094	23387	23290	23824
		昼間交通量	16136	15745	16786	20714	21499	16231	15765	15667	15123	14856	16461	16267	16790
摂津市	摂津市役所	日交通量	34505	34387	35128	35540	34802	34992	34538	34377	34472	33598	35507	35826	34801
		昼間交通量	23087	22923	23519	23652	23083	23297	22996	23003	22939	22767	23885	23872	23247
四條畷市	国設四條畷	日交通量	20589	20291	20991	21550	21157	21150	20700	20794	21342	20081	21129	21324	20924
		昼間交通量	14954	14663	15148	15517	15199	15351	15091	15204	15735	14869	15547	15563	15235

(備考1) 日交通量は、月間・年間における日交通量(1時から24時までの1時間値の和)の平均値を示す。

(備考2) 昼間交通量は、月間・年間における昼間(7時から19時まで)の交通量(8時から19時までの1時間値の和)の平均値を示す。

(備考3) 表中の**は、非測定であることを示す。

